

NOTICE!!

These documents have been scanned!

Do not place un-scanned documents beneath this notice!

Do not remove this notice from this file!

GPO Jacket No. 560-102
Print Order 61540
Rise Business Services, LLC
Job=AZ15 5/17/2019



Box Number= AZ15060



Claim Begin-End: AMC406339-AMC406339

1 Initial Receipt



AZ15060-15

AMC405526-AMC406355

United States Department of the Interior
 Bureau of Land Management
 LANDS/RECREATION & PLANNING
 ONE N CENTRAL AVE
 PHOENIX, AZ 85004 -2203
 Phone:

Receipt

No:

2308201

| | | |
|---|--|------------------------------|
| Transaction #: 2381351 | | ENTERED INTO COMPUTER |
| Date of Transaction: 03/11/2011 | | |
| CUSTOMER: | | |
| RESOLUTION COPPER MINING LLC PO BOX 1944 SUPERIOR, AZ 85173-1944 US | | MAR 25 2011 <i>LB</i> |

| LINE # | QTY | DESCRIPTION | REMARKS | UNIT PRICE | TOTAL |
|---------------|------|--|---------|------------|-----------------|
| 1 | 1.00 | LOCATABLE MINERALS / MINING CLAIMS-NEW, UNADJUD, ONE OR MORE AUTH NOS / NEW MINING CLAIM LOCATION FEE \$34 CASES: AMC406339/\$34.00 | | - n/a - | 34.00 |
| 2 | 1.00 | LOCATABLE MINERALS / MINING CLAIMS-NEW, UNADJUD, ONE OR MORE AUTH NOS / NEW MINING CLAIM MAINT FEE \$140 CASES: AMC406339/\$140.00 | | - n/a - | 140.00 |
| 3 | 1.00 | LOCATABLE MINERALS / MINING CLAIMS-NEW, UNADJUD, ONE OR MORE AUTH NOS / NEW MINING CLAIM PROCESSING FEE \$15 CASES: AMC406339/\$15.00 | | - n/a - | 15.00 |
| TOTAL: | | | | | \$189.00 |

| PAYMENT INFORMATION | | | |
|---------------------|-----------|--|----------------------|
| 1 | AMOUNT: | 189.00 | POSTMARKED: N/A |
| | TYPE: | CHECK | RECEIVED: 03/11/2011 |
| | CHECK NO: | 3214 | |
| | NAME: | CORNERSTONE LANDS DLM LLC MEAD, DANIEL L 11280 N SHADOW VISTA PL ORO VALLEY AZ 85742 US | |

| |
|---------|
| REMARKS |
| |

This receipt was generated by the automated BLM Collections and Billing System and is a paper representation of a portion of the official electronic record contained therein.

NOTICE!!

These documents have been scanned!

Do not place un-scanned documents beneath this notice!

Do not remove this notice from this file!

GPO Jacket No. 560-102
Print Order 61540
Rise Business Services, LLC
Job=AZ15 5/17/2019



Box Number= AZ15060



Claim Begin-End: AMC406339-AMC406339

2 Correspondence



AZ15060-15

AMC405526-AMC406355

**NO
DOCUMENTS
FOUND**

NO DOCUMENTS FOUND
NO DOCUMENTS FOUND

NOTICE!!

These documents have been scanned!

Do not place un-scanned documents beneath this notice!

Do not remove this notice from this file!

GPO Jacket No. 560-102
Print Order 61540
Rise Business Services, LLC
Job=AZ15 5/17/2019



Box Number= AZ15060



Claim Begin-End: AMC406339-AMC406339

3 Transfers



AZ15060-15

AMC405526-AMC406355

**NO
DOCUMENTS
FOUND**

NO DOCUMENTS FOUND
NO DOCUMENTS FOUND

NOTICE!!

These documents have been scanned!

Do not place un-scanned documents beneath this notice!

Do not remove this notice from this file!

GPO Jacket No. 560-102
Print Order 61540
Rise Business Services, LLC
Job=AZ15 5/17/2019



Box Number= AZ15060



Claim Begin-End: AMC406339-AMC406339

4 Miscellaneous



AZ15060-15

AMC405526-AMC406355

**NO
DOCUMENTS
FOUND**

NO DOCUMENTS FOUND
NO DOCUMENTS FOUND

NOTICE!!

These documents have been scanned!

Do not place un-scanned documents beneath this notice!

Do not remove this notice from this file!

GPO Jacket No. 560-102
Print Order 61540
Rise Business Services, LLC
Job=AZ15 5/17/2019



Box Number= AZ15060



Claim Begin-End: AMC406339-AMC406339

5 Annual Filings



AZ15060-15

AMC405526-AMC406355

LEAD FILE #'S FOR RESOLUTION COPPER MINING LLC
2019 MAINTENANCE FEE PAYMENTS

| | |
|-----------|-----------|
| AMC45684 | AMC374059 |
| AMC46919 | AMC377139 |
| AMC60069 | AMC402476 |
| AMC312984 | AMC405551 |
| AMC315168 | AMC406339 |
| AMC316548 | AMC414403 |
| AMC347702 | AMC420864 |
| AMC348024 | AMC426152 |
| AMC356180 | AMC427059 |
| AMC356865 | AMC430459 |
| AMC356884 | AMC438266 |
| AMC356933 | AMC446091 |
| AMC357097 | AMC446637 |
| AMC359395 | AMC450067 |
| AMC362903 | |

45684
46919
AMC 60069
347702
348024
312984
316548
355529
356180
356884

July 18, 2018

United States Department of Interior
BUREAU OF LAND MANAGEMENT
Arizona State Office
Records Section
One North Central
Suite 800
Phoenix, Arizona 85004


NOTICE OF INTENT TO HOLD
ANNUAL CLAIM MAINTENANCE FEES for 2018/2019,
By RESOLUTION COPPER MINING LLC.

To Whom It May Concern:

The Final Rule as published in the Federal Register implements provisions of the Interior Department and related agencies *that a Statutorily Authorized Adjustment effective June 30, 2014 that requires an annual rental fee of \$155.00* for each unpatented mining claim and site located and held under the General Mining Law of 1872.

This will serve as notice that **RESOLUTION COPPER MINING LLC.**, a Delaware Corporation, whose address for purposes of this filing is **105 Magma Heights, Superior, Arizona 85273** intends to hold the mining claims and /or mill sites (**1676**) described in **Exhibit A** attached hereto for the assessment years **2018/2019**, by payment of the annual claim maintenance fee of **\$155.00** per claim or site. Payment of **\$259,780.00** is made herewith for such assessment year for each of the unpatented lode claims and sites. The name, BLM serial number, book and page or index number of recording of the location notice is official records of Pinal County, Arizona, of which are set forth in **Exhibit A** attached hereto and by this reference incorporated herein.

Sincerely,


Sterling Hundley
Financial Operations Officer
As Manager
RESOLUTION COPPER COMPANY
RESOLUTION COPPER MINING LLC.

Telephone 520-689-3341

Cc: file

PHOENIX, ARIZONA 85004
2018 JUL 26 A 9:37
JUL 30 2018
RAN

#4219851

**RESOLUTION COPPER MINING LLC
NOTICE OF INTENT TO HOLD THE FOREGOING UNPATENTED MINING CLAIMS
FOR THE YEARS 2018/2019**

| Name of Claim | Book | Page | Legal Description | Township | Range | AMC |
|------------------------|-------------|------|------------------------|----------|-------|-------|
| Red Brick 1 (8-Placer) | (160 ac) 38 | 262 | NW1/4 Sec 4 | 2S | 12E | 60069 |
| Apex | 41 | 72 | SW1/4 Sec 25 | 1S | 12E | 60083 |
| Ash No. 1 | 40 | 272 | SE 1/4 Sec 25 | 1S | 12E | 60084 |
| Ash No. 6 | 40 | 276 | NE1/4NW1/4 Sec 29 | 1S | 13E | 60085 |
| Ash No. 8 | 40 | 278 | NW1/4 Sec 30 | 1S | 13E | 60086 |
| Ash No. 9 | 40 | 279 | NE1/4SE1/4 Sec 25 | 1S | 12E | 60087 |
| Ash No. 10 | 40 | 280 | NE1/4SE1/4 Sec 25 | 1S | 12E | 60088 |
| Ash No. 11 | 40 | 281 | NE1/4 Sec 25 | 1S | 12E | 60089 |
| Ash No. 12 | 40 | 282 | NE1/4 25, NW1/4 Sec 30 | 1S | 12E | 60090 |
| Ash No. 13 | 40 | 283 | NW1/4 Sec 29 | 1S | 13E | 60091 |
| Ash No. 14 | 40 | 284 | NW1/4 Sec 29 | 1S | 13E | 60092 |
| Ash No. 15 | 40 | 285 | NW1/4NE1/4 Sec 29 | 1S | 13E | 60093 |
| Ash No. 16 | 42 | 179 | SW1/4 Sec 25 | 1S | 12E | 60094 |
| Ash No. 17 | Dkt362 | 255 | NE1/4 Sec 29 | 1S | 13E | 60095 |
| Ash No. 18 | Dkt362 | 256 | NW1/4NE1/4 Sec 29 | 1S | 13E | 60096 |
| Ash No. 19 | Dkt362 | 257 | NW1/4 Sec 29 | 1S | 13E | 60097 |
| Ash No. 20 | Dkt362 | 258 | NW1/4 Sec 29 | 1S | 13E | 60098 |
| Ash No. 21 | Dkt362 | 259 | NW1/4 Sec 29 | 1S | 13E | 60099 |
| Ash No. 22 | Dkt362 | 260 | NW1/4NE1/4 Sec 30 | 1S | 13E | 60100 |
| Ash No. 23 | Dkt362 | 261 | NE1/4 Sec 30 | 1S | 13E | 60101 |
| Ash No. 24 | Dkt362 | 262 | NW1/4NE1/4 Sec 30 | 1S | 13E | 60102 |
| Ash No. 25 | Dkt362 | 263 | NW1/4 Sec 30 | 1S | 13E | 60103 |
| Ash No. 26 | Dkt362 | 264 | NE1/4 Sec 25 | 1S | 12E | 60104 |
| Ash No. 27 | Dkt362 | 265 | NE1/4 Sec 25 | 1S | 12E | 60105 |
| Ash No. 28 | Dkt362 | 266 | NE1/4 Sec 25 | 1S | 12E | 60106 |
| Ash No. 29 | Dkt362 | 267 | NW1/4NE1/4 Sec 25 | 1S | 12E | 60107 |
| Russ No. 8 | Dkt687 | 360 | NW1/4 Sec 25 | 1S | 12E | 60108 |
| Russ No. 9 | Dkt687 | 361 | NW1/4 Sec 25 | 1S | 12E | 60109 |
| Russ No. 10 | Dkt687 | 362 | NW1/4 Sec 25 | 1S | 12E | 60110 |
| Russ No. 11 | Dkt687 | 363 | NW1/4 Sec 25 | 1S | 12E | 60111 |
| Russ No. 12 | Dkt687 | 364 | NW1/4NE1/4 Sec 25 | 1S | 12E | 60112 |
| Russ No. 13 | Dkt687 | 365 | NE1/4 26, SE1/4 Sec 23 | 1S | 12E | 60113 |
| Russ No. 14 | Dkt687 | 366 | NE1/4 26, SE1/4 Sec 23 | 1S | 12E | 60114 |
| Russ No. 15 | Dkt687 | 367 | SW1/4 Sec 24 | 1S | 12E | 60115 |
| Russ No. 16 | Dkt687 | 368 | NW1/4 25, SW1/4 24 | 1S | 12E | 60116 |
| Russ No. 17A | Dkt693 | 225 | NW1/4 25, SW1/4 24 | 1S | 12E | 60118 |
| Russ No. 18A | Dkt693 | 226 | NW1/4 25, SW1/4 24 | 1S | 12E | 60117 |
| Russ No. 19A | Dkt693 | 227 | NW1/4 25, SW1/4 24 | 1S | 12E | 60119 |
| Russ No. 20A | Dkt693 | 228 | NE1/4 Sec 25 | 1S | 12E | 60120 |
| Russ No. 21 | Dkt687 | 373 | SE1/4 24, NE1/4 25 | 1S | 12E | 60121 |
| Russ No. 22 | Dkt687 | 374 | SE1/4 24, NE1/4 25 | 1S | 12E | 60122 |
| Russ No. 23 | Dkt687 | 375 | SE1/4 24, NE1/4 25 | 1S | 12E | 60123 |
| Russ No. 24 | Dkt687 | 376 | SE1/4 24, NE1/4 25 | 1S | 12E | 60124 |
| Black Foot No. 1 | F | 351 | SW1/4SE1/4 25 | 1S | 12E | 60125 |
| Black Rock No. 1 | 41 | 73 | SW1/4 25 | 1S | 12E | 60201 |
| Hard Rock N. 8 | H | 461 | SE1/4 36 | 1S | 12E | 60126 |
| Hard Rock No. 13 | 39 | 43 | SE1/4 36 | 1S | 12E | 60129 |

Exhibit A

| Name of Claim | Book | Page | Legal Description | Township | Range | AMC |
|------------------|--------|-------|------------------------|----------|-------|-------|
| Hard Rock No. 14 | 39 | 44 | SE1/4 36 | 1S | 12E | 60130 |
| Monarch No. 1 | F | 354 | SE1/4SW1/4 36 | 1S | 12E | 60131 |
| Nadene | 41 | 75 | SE1/4 36 | 1S | 12E | 60132 |
| Nadene No. 1 | 41 | 74 | SE1/4 36 | 1S | 12E | 60133 |
| Oak No. 9 | 34 | 69 | NW1/4 Sec 32 | 1S | 13E | 60136 |
| Oak No. 18 | 34 | 391 | SW1/4 32 | 1S | 13E | 60141 |
| Oak No. 19 | 34 | 392 | SW1/4 32 | 1S | 13E | 60142 |
| Oak No. 20 | 2002 | 66912 | SW1/4, 32 | 1S | 13E | 60143 |
| Oak No. 21 | 34 | 394 | SW1/4 32,SE1/4SW1/4 31 | 1S | 13E | 60144 |
| Oak No. 22 | 34 | 395 | SW1/432,SE1/4SW1/431 | 1S | 13E | 60145 |
| Oak No. 23 | 34 | 396 | SW1/432,SE1/4SW1/431 | 1S | 13E | 60146 |
| Oak No. 24 | 34 | 397 | SW1/431 | 1S | 12E | 60147 |
| Oak No. 25 | 34 | 398 | SE1/436 | 1S | 12E | 60148 |
| Oak No. 26 | 34 | 399 | SE1/436 | 1S | 12E | 60149 |
| Oak No. 27 | 34 | 400 | SE1/436 | 1S | 12E | 60150 |
| Pine No. 1 | Dkt717 | 441 | NW1/4SW1/436 | 1S | 12E | 60151 |
| Pine No. 2 | Dkt717 | 442 | NW1/4NE1/4SE1/4SW1/436 | 1S | 12E | 60152 |
| Pine No. 3 | Dkt717 | 443 | NE1/4SE1/436 | 1S | 12E | 60153 |
| Pine No. 4 | Dkt717 | 444 | NE1/4SE1/436 | 1S | 12E | 60154 |
| Pine No. 5 | Dkt717 | 445 | NE1/4SE1/436 | 1S | 12E | 60155 |
| Pine No. 6 | Dkt717 | 446 | NE1/4SE1/436 | 1S | 12E | 60156 |
| Pine No. 7 | Dkt717 | 447 | NE1/4SE1/436 | 1S | 12E | 60157 |
| Pine No. 8 | Dkt717 | 448 | NE1/436 | 1S | 12E | 60158 |
| Pine No. 9 | Dkt717 | 449 | NE1/436 | 1S | 12E | 60159 |
| Oak No. 33 | Dkt198 | 499 | NE1/429 | 1S | 13E | 60160 |
| Oak No. 34 | Dkt198 | 500 | NE1/429 | 1S | 13E | 60161 |
| Oak No. 35 | Dkt198 | 501 | NE1/429,NW1/428 | 1S | 13E | 60162 |
| Oak No. 36 | Dkt198 | 502 | NW1/428 | 1S | 13E | 60163 |
| Oak No. 37 | Dkt198 | 503 | NW1/428 | 1S | 13E | 60164 |
| Oak No. 38 | 2001 | 30896 | NW1/4SW1/428 | 1S | 13E | 60165 |
| Oak No. 39 | 2001 | 30889 | NW1/4SW1/428 | 1S | 13E | 60166 |
| Oak No. 41 | 2001 | 30893 | NE1/4SE1/429 | 1S | 13E | 60168 |
| Oak No. 42 | 2001 | 30895 | NE1/4SE1/429 | 1S | 13E | 60169 |
| Oak No. 43 | Dkt198 | 509 | SE1/429NE1/432 | 1S | 13E | 60170 |
| Oak No. 44 | Dkt198 | 510 | NE1/432 | 1S | 13E | 60171 |
| Palace No. 1 | 41 | 71 | NW1/4SW1/425 | 1S | 12E | 60172 |
| Ace | 2002 | 66913 | NE1/4, 1 | 2S | 12E | 60173 |
| Ace 1 | Dkt142 | 525 | NE1/41 | 2S | 12E | 60174 |
| Ace 2 | Dkt142 | 526 | NE1/41 | 2S | 12E | 60175 |
| Ace 3 | Dkt142 | 527 | NE1/4SE1/41 | 2S | 12E | 60176 |
| Ace 4 | Dkt142 | 528 | NE1/4SE1/41 | 2S | 12E | 60177 |
| Ace 5 | Dkt142 | 529 | NE1/4SE1/41 | 2S | 12E | 60178 |
| Ace 6 | Dkt142 | 530 | SE1/41 | 2S | 12E | 60179 |
| Alto | 2002 | 66914 | NW1/4, 1 | 2S | 12E | 60180 |
| Alto No. 1 | 2002 | 66915 | NW1/4, 1 | 2S | 12E | 60181 |
| Alto No. 2 | 2002 | 66916 | NW1/41 | 2S | 12E | 60182 |
| Alto No. 3 | 2002 | 66917 | NW1/41 | 2S | 12E | 60183 |
| Alto No. 4 | 39 | 615 | NW1/4SW1/41 | 2S | 12E | 60184 |
| Alto No. 5 | 39 | 616 | SW1/41 | 2S | 12E | 60185 |
| Alto No. 7 | 39 | 618 | NW1/4NE1/4SE1/4SW1/41 | 2S | 12E | 60187 |
| Alto No. 8 | 2002 | 66918 | NW1/4, 1 | 2S | 12E | 60188 |
| Alto No. 9 | 2002 | 66919 | NW1/4, 1 | 2S | 12E | 60189 |
| Alto No. 10 | 2002 | 66920 | NW1/4, 1 | 2S | 12E | 60190 |

48
49
50
51
52
53
54
55
56
57
58
59
60
61
62
63
64
65
66
67
68
69
70
71
72
73
74
75
76
77
78
79
80
81
82
83
84
85
86
87
88
89
90
91
92
93
94
95
96
97
98
99
100

Exhibit A

| Name of Claim | Book | Page | Legal Description | Township | Range | AMC | |
|-----------------------|---------|------|---------------------------|----------|-------|-------|-------|
| Alto No. 11 | 39 | 622 | NW1/4NE1/41 | 2S | 12E | 60191 | 7 101 |
| Arizona | 39 | 396 | SW1/42,NWV1/411 | 2S | 12E | 60192 | 102 |
| Big Ledge | 41 | 190 | NE1/4SE1/42 | 2S | 12E | 60193 | 103 |
| Wes No. 1 | Dkt711 | 280 | NW1/426 | 1S | 12E | 60195 | 7 104 |
| Wes No.2 | Dkt711 | 281 | NW1/4NE1/426 | 1S | 12E | 60196 | 105 |
| Brooklyn | 40 | 36 | SE1/42 | 2S | 12E | 60197 | 106 |
| Chicago | 39 | 399 | SW1/42 | 2S | 12E | 60198 | 107 |
| Gardner | 46 | 20 | NW1/4SW1/42,NE1/4SE1/43 | 2S | 12E | 60199 | 108 |
| Gussie | 34 | 184 | NW1/4SW1/42 | 2S | 12E | 60200 | 109 |
| Hard Rock No. 2 | 41 | 193 | NE1/42 | 2S | 12E | 60203 | 7 110 |
| Hard Rock No. 6 | H | 457 | SW1/41,NE1/4SE1/42 | 2S | 12E | 60204 | 111 |
| Hard Rock No. 7 | H | 460 | NE1/42 | 2S | 12E | 60205 | 112 |
| Hard Rock No. 11 | 36 | 60 | NW1/4SW1/41,NE1/4SE1/42 | 2S | 12E | 60206 | 113 |
| Hard Rock No. 12 | 36 | 61 | NE1/42,NW1/41 | 2S | 12E | 60207 | 114 |
| Horn Silver | 41 | 191 | NE1/42 | 2S | 12E | 60208 | 115 |
| Horn Silver No. 1 | 41 | 195 | NE1/42 | 2S | 12E | 60209 | 116 |
| Jane | 41 | 192 | NE1/42 | 2S | 12E | 60210 | 117 |
| Johnnie (Little) | 34 | 185 | NW1/42,NE1/4 3 | 2S | 12E | 60211 | 118 |
| Katie | 246 | 21 | NW1/42,NE1/4 3 | 2S | 12E | 60212 | 119 |
| Legal-Tender | 41 | 189 | NE1/4NW1/4 2 | 2S | 12E | 60213 | 120 |
| Libbie amended #2 | 34 | 186 | SW1/4 2 | 2S | 12E | 60214 | 121 |
| Libbie No.1 | 34 | 187 | SW1/4 2 | 2S | 12E | 60215 | 122 |
| Libbie No. 2 | 34 | 188 | SW1/4 2 | 2S | 12E | 60216 | 123 |
| Maggie | 39 | 397 | NW1/4 2 | 2S | 12E | 60218 | 7 124 |
| Michigan | 39 | 400 | SW1/4 2 | 2S | 12E | 60219 | 125 |
| New York | 40 | 35 | SE1/4 2 | 2S | 12E | 60220 | 126 |
| Rube | 34 | 189 | SW1/4 2 | 2S | 12E | 60221 | 127 |
| Ruby | 34 | 190 | NW1/4SW1/4 2 | 2S | 12E | 60222 | 128 |
| Sallie | 34 | 195 | NW1/42,NE1/4 3 | 2S | 12E | 60223 | 129 |
| Apache Leap | 26 | 353 | SW1/41,SE1/4 2 | 2S | 12E | 60224 | 130 |
| Cobre Verde | 39 | 213 | NW1/4NE1/4 11 | 2S | 12E | 60225 | 131 |
| Cobre Verde No.1 | 1/AM/MI | 252 | NW1/4NE1/4 11 | 2S | 12E | 60226 | 132 |
| Connecting Link | 1/AM/MI | 313 | SW1/41,NW1/4NE1/4 12 | 2S | 12E | 60227 | 133 |
| Connecting Link No. 1 | 1/AM/MI | 204 | NW1/4NE1/4 11 | 2S | 12E | 60228 | 134 |
| Connecting Link No. 2 | 1/AM/MI | 205 | NE1/4 11,SE1/4 2 | 2S | 12E | 60229 | 135 |
| Connecting Link No. 3 | 1/AM/MI | 206 | NE1/4 11,SE1/4 2 | 2S | 12E | 60230 | 136 |
| Connecting Link No. 4 | 1/AM/MI | 207 | NE1/4 11,NW1/4 12,SE1/4 2 | 2S | 12E | 60231 | 137 |
| Dacite No. 12 | 39 | 69 | SE1/412 | 2S | 12E | 60238 | 7 138 |
| Dacite No. 13 | 39 | 70 | SW1/47 | 2S | 13E | 60239 | 139 |
| San Juan | D | 42 | SE1/4SW1/42 | 2S | 12E | 60244 | 7 140 |
| South Syndicate No. 1 | 40 | 256 | SE1/41 | 2S | 12E | 60245 | 141 |
| South Syndicate No. 2 | 40 | 259 | SE1/41 | 2S | 12E | 60246 | 142 |
| South Syndicate No. 3 | 40 | 260 | SE1/41 | 2S | 12E | 60247 | 143 |
| South Syndicate No. 4 | 40 | 261 | SE1/41 | 2S | 12E | 60248 | 144 |
| South Syndicate No. 5 | 40 | 262 | SW1/46 | 2S | 13E | 60249 | 145 |
| Sun #2 | DktS09 | 313 | NW1/4NE1/432 | 1S | 13E | 60250 | 146 |
| Sun #3 | Dkt509 | 314 | NE1/432 | 1S | 13E | 60251 | 147 |
| Sun #4 | Dkt509 | 315 | NW1/4NE1/4SW1/4SE1/432 | 1S | 13E | 60252 | 148 |
| Sun #5 | Dkt509 | 316 | NE1/42 | 1S | 13E | 60253 | 149 |
| Sun #6 | Dkt509 | 317 | SW1/4SE1/432 | 1S | 13E | 60254 | 150 |
| Sun #7 | Dkt509 | 318 | SE1/432 | 1S | 13E | 60255 | 151 |
| Sun #8 | Dkt509 | 319 | SW1/4SE1/432 | 1S | 13E | 60256 | 152 |
| Sun #9 | DktS09 | 320 | SE1/432 | 1S | 13E | 60257 | 153 |

Exhibit A

| Name of Claim | Book | Page | Legal Description | Township | Range | AMC | |
|---------------|---------|------|-------------------|----------|-------|-------|-----|
| Sun #10 | Dkt509 | 321 | SW1/4SE1/432 | 1S | 13E | 60258 | 154 |
| Sun #11 | Dkt 509 | 322 | SE1/432 | 1S | 13E | 60259 | 155 |
| Sun #12 | Dkt509 | 323 | SW1/4SE1/432 | 1S | 13E | 60260 | 156 |
| Sun #13 | Dkt509 | 324 | SE1/4 2 | 1S | 13E | 60261 | 157 |
| Sun #14 | Dkt509 | 325 | NW1/4 6 | 2S | 13E | 60262 | 158 |
| Sun #15 | Dkt509 | 326 | NW1/4NE1/4 6 | 2S | 13E | 60263 | 159 |
| Sun #16 | Dkt509 | 327 | NW1/4 6 | 2S | 13E | 60264 | 160 |
| Sun #17 | Dkt509 | 328 | NW1/4NE1/4 6 | 2S | 13E | 60265 | 161 |
| Sun #18 | Dkt509 | 329 | NW1/4 6 | 2S | 13E | 60266 | 162 |
| Sun #19 | Dkt509 | 330 | NW1/4NE1/4 6 | 2S | 13E | 60267 | 163 |
| Sun #20 | Dkt509 | 331 | NW1/4 6 | 2S | 13E | 60268 | 164 |
| Sun #21 | Dkt509 | 332 | NW1/4NE1/4 6 | 2S | 13E | 60269 | 165 |
| Sun #22 | Dkt509 | 333 | NW1/4SW1/4 6 | 2S | 13E | 60270 | 166 |
| Sun #23 | Dkt509 | 334 | SW 1/4 6 | 2S | 13E | 60271 | 167 |
| Sun #24 | Dkt509 | 335 | SW1/46 | 2S | 13E | 60272 | 168 |
| Sun #25 | Dkt509 | 336 | SW1/4SE1/46 | 2S | 13E | 60273 | 169 |
| Sun #26 | Dkt509 | 337 | SW1/46 | 2S | 13E | 60274 | 170 |
| Sun #27 | Dkt509 | 338 | SW1/4SE1/46 | 2S | 13E | 60275 | 171 |
| Sun #28 | Dkt509 | 339 | SW1/4SE1/46 | 2S | 13E | 60276 | 172 |
| Sun #29 | Dkt509 | 340 | SE1/46 | 2S | 13E | 60277 | 173 |
| Sun #30 | Dkt509 | 341 | SE1/46 | 2S | 13E | 60278 | 174 |
| Sun #31 | Dkt509 | 342 | SE1/46 | 2S | 13E | 60279 | 175 |
| Sun #32 | Dkt509 | 343 | SE1/4NE1/46 | 2S | 13E | 60280 | 176 |
| Sun #33 | Dkt509 | 344 | NE1/46 | 2S | 13E | 60281 | 177 |
| Sun #34 | Dkt509 | 345 | NE1/46 | 2S | 13E | 60282 | 178 |
| Sun #35 | Dkt509 | 346 | NE1/46 | 2S | 13E | 60283 | 179 |
| Sun #36 | Dkt509 | 347 | NE1/46 | 2S | 13E | 60284 | 180 |
| Sun #37 | Dkt509 | 348 | SE1/432.SW1/433 | 1S | 13E | 60285 | 181 |
| Sun #38 | Dkt509 | 349 | SE1/42.SW1/433 | 1S | 13E | 60286 | 182 |
| Sun #40 | Dkt509 | 351 | SW1/4SE1/433 | 1S | 13E | 60288 | 183 |
| Sun #41 | Dkt509 | 352 | SW1/4SE1/433 | 1S | 13E | 60289 | 184 |
| Sun #44 | Dkt509 | 355 | SE1/433 | 1S | 13E | 60290 | 185 |
| Sun #45 | Dkt509 | 356 | SE1/433 | 1S | 13E | 60291 | 186 |
| Sun #48 | Dkt509 | 359 | SE1/433,SW1/434 | 1S | 13E | 60292 | 187 |
| Sun #49 | Dkt509 | 360 | SE1/433,SW1/434 | 1S | 13E | 60293 | 188 |
| Sun #52 | Dkt509 | 363 | NW1/428 | 1S | 13E | 60294 | 189 |
| Sun #53 | Dkt509 | 364 | NW1/428 | 1S | 13E | 60295 | 190 |
| Sun #54 | Dkt509 | 365 | NW/4NE1/428 | 1S | 13E | 60296 | 191 |
| Sun #55 | Dkt509 | 366 | NE1/428 | 1S | 13E | 60297 | 192 |
| Sun #56 | Dkt509 | 367 | NE1/428 | 1S | 13E | 60298 | 193 |
| Sun #57 | Dkt509 | 368 | NE1/428 | 1S | 13E | 60299 | 194 |
| Sun #58 | Dkt509 | 369 | NE1/428,NW1/427 | 1S | 13E | 60300 | 195 |
| Sun #59 | Dkt509 | 370 | NW1/427 | 1S | 13E | 60301 | 196 |
| Sun #60 | Dkt509 | 371 | NW1/427 | 1S | 13E | 60302 | 197 |
| Sun #61 | Dkt509 | 372 | NW1/427 | 1S | 13E | 60303 | 198 |
| Sun #62 | 2001 | 898 | SW1/4NW1/428 | 1S | 13E | 60304 | 199 |
| Sun #63 | 2001 | 900 | SW1/4NW1/428 | 1S | 13E | 60305 | 200 |
| Sun #64 | 2001 | 962 | NE1/4 28 | 1S | 13E | 60306 | 201 |
| Sun #65 | 2001 | 904 | SE1/4NE1/428 | 1S | 13E | 60307 | 202 |
| Sun #66 | 2001 | 905 | SE1/4NE1/428 | 1S | 13E | 60308 | 203 |
| Sun #67 | 2001 | 906 | SE1/4NE1/428 | 1S | 13E | 60309 | 204 |
| Sun #68 | Dkt509 | 379 | 4NW1/4 27 | 1S | 13E | 60310 | 205 |
| Sun #69 | Dkt509 | 380 | SW1/4NW1/427 | 1S | 13E | 60311 | 206 |

Exhibit A

| Name of Claim | Book | Page | Legal Description | Township | Range | AMC | |
|------------------------|-------------|------|-----------------------|----------|-------|--------|-----|
| Sun #70 | Dkt509 | 381 | SW1/4NW1/427 | 1S | 13E | 60312 | 207 |
| Sun #71 | Dkt509 | 382 | SW1/4NW1/427 | 1S | 13E | 60313 | 208 |
| Sun #42A | Dkt736 | 743 | SW1/4SE1/433 | 1S | 13E | 60314 | 209 |
| Sun #46 A | Dkt736 | 744 | SE1/433 | 1S | 13E | 60315 | 210 |
| Sun #50A | Dkt736 | 745 | SE1/433,SW1/434 | 1S | 13E | 60316 | 211 |
| Annex | 38 | 118 | NW1/4I,NE1/4II | 2S | 12E | 60362 | 212 |
| Apex | 38 | 117 | NW1/4I2,NE1/4II | 2S | 12E | 60363 | 213 |
| Broken Hill No. 1 | 38 | 157 | SW1/4SE1/411 | 2S | 12E | 60364 | 214 |
| CobreVerdeNo.2 | 1/AM/MI | 253 | NW1/4NE1/411 | 2S | 12E | 60365 | 215 |
| CobreVerdeNo.3 | 20 | 605 | NE1/4 11 | 2S | 12E | 60366 | 216 |
| Copper Bell | 38 | 116 | NW1/4I2 | 2S | 12E | 60367 | 217 |
| Illinois | 1/AM/MI | 265 | NE1/411 | 2S | 12E | 60389 | 218 |
| Indiana | F | 572 | NE1/411 | 2S | 12E | 60390 | 219 |
| Iowa | F | 573 | NE1/411 | 2S | 12E | 60391 | 220 |
| Lead Hill | 21 | 272 | NE1/4SE1/411 | 2S | 12E | 60392 | 221 |
| South Syndicate No. 6 | 40 | 263 | SE1/4I,NE1/4I2 | 2S | 12E | 60394 | 222 |
| South Syndicate No. 7 | 40 | 264 | NW1/47 | 2S | 13E | 60395 | 223 |
| South Syndicate No. 8 | 40 | 265 | NW1/47 | 2S | 13E | 60396 | 224 |
| South Syndicate No. 9 | 40 | 266 | NW1/4NE1/47,SW1/46 | 2S | 13E | 60397 | 225 |
| South Syndicate No. 10 | 40 | 267 | NW1/4SW1/47 | 2S | 13E | 60398 | 226 |
| South Syndicate No. 11 | 40 | 268 | NW1/4NE1/4SE1/4SW1/47 | 2S | 13E | 60399 | 227 |
| South Syndicate No. 12 | 40 | 269 | NW1/4NE1/4SE1/47 | 2S | 13E | 60400 | 228 |
| Touch Not No.2 | 1/AM/MI | 315 | NE1/4SE1/412 | 2S | 12E | 60401 | 229 |
| Extension No. 1A | 968 | 22 | SW1/47 | 2S | 13E | 60402 | 230 |
| Extension No. 2 | 40 | 410 | SW1/4SE1/47 | 2S | 13E | 60403 | 231 |
| Extension No. 3 | 40 | 411 | NE1/47 | 2S | 13E | 60404 | 232 |
| Extension No. 4 | 40 | 409 | SW1/47,NW1/418 | 2S | 13E | 60405 | 233 |
| Extension No. 5 | 40 | 412 | SW1/47,NW1/418 | 2S | 13E | 60406 | 234 |
| Extension No. 6 | 40 | 413 | SW1/47,NW1/4NE1/418 | 2S | 13E | 60407 | 235 |
| Extension No. 7 | 40 | 414 | SW1/4SE1/4NE1/418 | 2S | 13E | 60408 | 236 |
| Extension No. 8 | 40 | 415 | SW1/47,NE1/418 | 2S | 13E | 60409 | 237 |
| Extension No. 31 | 610 | 71 | SE1/47,NE1/418 | 2S | 13E | 60433 | 238 |
| Extension No. 32 | 610 | 72 | SE1/47 | 2S | 13E | 60434 | 239 |
| Extension No. 33 | 610 | 73 | SE1/4NE1/47 | 2S | 13E | 60435 | 240 |
| Extension No. 34 | 610 | 74 | SE1/4NE1/47 | 2S | 13E | 60436 | 241 |
| Extension No. 35 | 610 | 75 | NE1/47 | 2S | 13E | 60437 | 242 |
| Extension No. 36 | 610 | 76 | NE1/47 | 2S | 13E | 60438 | 243 |
| Extension No. 37 | 610 | 77 | NE1/47 | 2S | 13E | 60439 | 244 |
| Extension No. 38 | 610 | 78 | NE1/47 | 2S | 13E | 60440 | 245 |
| Extension No. 39 | 610 | 79 | NE1/47,SE1/46 | 2S | 13E | 60441 | 246 |
| Extension No. 40 | 610 | 80 | NE1/47,SE1/46 | 2S | 13E | 60442 | 247 |
| Extension No. 41 | 610 | 81 | NE1/47,SE1/46 | 2S | 13E | 60443 | 248 |
| Oak No. 45 | Dkt566 | 177 | NW1/429 | 1S | 13E | 60452 | 249 |
| Broken Hill No. 2 | 38 | 155 | SE1/4SW1/4NW1/411 | 2S | 12E | 60453 | 250 |
| Eric #1 | 1997-029460 | 1 | NE1/422 & NW1/423 | 1S | 13E | 347702 | 251 |
| Eric #2 | 1997-029461 | 1 | NE1/422 | 1S | 13E | 347703 | 252 |
| Eric #3 | 1997-029462 | 1 | NW1/422&NE1/422 | 1S | 13E | 347704 | 253 |
| Eric #4 | 1997-029463 | 1 | NW1/422 | 1S | 13E | 347705 | 254 |
| Eric #5 | 1997-029464 | 1 | NE1/421 | 1S | 13E | 347706 | 255 |
| Eric #6 | 1997-029465 | 1 | NW1/421 & NE1/421 | 1S | 13E | 347707 | 256 |
| Eric #7 | 1997-029466 | 1 | NW1/421 | 1S | 13E | 347708 | 257 |
| Eric #8 | 1997-029467 | 1 | NE1/420 & NW1/421 | 1S | 13E | 347709 | 258 |
| Eric #9 | 1997-029468 | 1 | NE1/420 | 1S | 13E | 347710 | 259 |

Exhibit A

| Name of Claim | Book | Page | Legal Description | Township | Range | AMC |
|---------------|-------------|------|---|----------|-------|-------------------|
| Eric #10 | 1997-029469 | 1 | SE $\frac{1}{4}$ 17 | 1S | 13E | 347711 |
| Eric #11 | 1997-029470 | 1 | SE $\frac{1}{4}$ 17&SW $\frac{1}{4}$ 16 | 1S | 13E | 374412 |
| Eric #12 | 1997-029471 | 1 | SW $\frac{1}{4}$ 16 | 1S | 13E | 347713 |
| Eric #13 | 1997-029472 | 1 | SW $\frac{1}{4}$ 16 & SE $\frac{1}{4}$ 16 | 1S | 13E | 347714 |
| Eric #14 | 1997-029473 | 1 | SE $\frac{1}{4}$ 16 | 1S | 13E | 347715 |
| Eric #15 | 1997-029474 | 1 | SW $\frac{1}{4}$ 15 | 1S | 13E | 347716 |
| Eric #16 | 1997-029475 | 1 | SW $\frac{1}{4}$ 15&S $\frac{1}{4}$ 15 | 1S | 13E | 347717 |
| Eric #17 | 1997-029476 | 1 | SW $\frac{1}{4}$ 15 | 1S | 13E | 347718 |
| Eric #18 | 1997-029477 | 1 | SE $\frac{1}{4}$ 15&SW $\frac{1}{4}$ 14 | 1S | 13E | 347719 |
| Eric #19 | 1997-029478 | 1 | SW $\frac{1}{4}$ 14 | 1S | 13E | 347720 |
| Eric #20 | 1997-029479 | 1 | SW $\frac{1}{4}$ 14 | 1S | 13E | 347721 |
| Eric #21 | 1997-029480 | 1 | SW $\frac{1}{4}$ 14 | 1S | 13E | 347722 |
| Eric #22 | 1997-029481 | 1 | SW $\frac{1}{4}$ 14 | 1S | 13E | 347723 |
| Eric #23 | 1997-029482 | 1 | SW $\frac{1}{4}$ 14 | 1S | 13E | 347724 |
| Eric #24 | 1997-029483 | 1 | SW $\frac{1}{4}$ 14&SE $\frac{1}{4}$ 15 | 1S | 13E | 347725 |
| Eric #25 | 1997-029484 | 1 | SE $\frac{1}{4}$ 15 | 1S | 13E | 347726 |
| Eric #26 | 1997-029485 | 1 | SE $\frac{1}{4}$ 15 | 1S | 13E | 347727 |
| Eric #27 | 1997-029486 | 1 | SE $\frac{1}{4}$ 15 | 1S | 13E | 347728 |
| Eric #28 | 1997-029487 | 1 | SE $\frac{1}{4}$ 15&SW $\frac{1}{4}$ 15 | 1S | 13E | 347729 |
| Eric #29 | 1997-029488 | 1 | SW $\frac{1}{4}$ 15 | 1S | 13E | 347730 |
| Eric #30 | 1997-029489 | 1 | SW $\frac{1}{4}$ 15 | 1S | 13E | 347731 |
| Eric #31 | 1997-029490 | 1 | SW $\frac{1}{4}$ 15 | 1S | 13E | 347732 |
| Eric #32 | 1997-029491 | 1 | SW $\frac{1}{4}$ 15 | 1S | 13E | 347733 |
| Eric #33 | 1997-029492 | 1 | SW $\frac{1}{4}$ 16 | 1S | 13E | 347734 |
| Eric #34 | 1997-029493 | 1 | SE $\frac{1}{4}$ 16 | 1S | 13E | 347735 |
| Eric #35 | 1997-029494 | 1 | SW $\frac{1}{4}$ 16 & SE $\frac{1}{4}$ 16 | 1S | 13E | 347736 |
| Eric #36 | 1997-029495 | 1 | SW $\frac{1}{4}$ 16 | 1S | 13E | 347737 |
| Eric #37 | 1997-029496 | 1 | SE $\frac{1}{4}$ 17 & SW $\frac{1}{4}$ 16 | 1S | 13E | 347738 |
| Eric #38 | 1997-029497 | 1 | SE $\frac{1}{4}$ 17 | 1S | 13E | 347739 |
| Eric #39 | 1997-029498 | 1 | SE $\frac{1}{4}$ 17 | 1S | 13E | 347740 |
| Eric #40 | 1997-029499 | 1 | SE $\frac{1}{4}$ 17 & SW $\frac{1}{4}$ 16 | 1S | 13E | 347741 |
| Eric #41 | 1997-029500 | 1 | SW $\frac{1}{4}$ 16 | 1S | 13E | 347742 |
| Eric #42 | 1997-029501 | 1 | SW $\frac{1}{4}$ 16&SE $\frac{1}{4}$ 16 | 1S | 13E | 347743 |
| Eric #43 | 1997-029502 | 1 | SE $\frac{1}{4}$ 16 | 1S | 13E | 347744 |
| Eric #44 | 1997-029503 | 1 | NE $\frac{1}{4}$ 16&SE $\frac{1}{4}$ 16 | 1S | 13E | 347745 |
| Eric #45 | 1997-029504 | 1 | SW $\frac{1}{4}$ 16&SE $\frac{1}{4}$ 16 | 1S | 13E | 347746 |
| Eric #46 | 1997-029505 | 1 | SW $\frac{1}{4}$ 16 | 1S | 13E | 347747 |
| Eric #47 | 1997-029506 | 1 | SE $\frac{1}{4}$ 17&SW $\frac{1}{4}$ 16 | 1S | 13E | 347748 |
| Eric #48 | 1997-029507 | 1 | SE $\frac{1}{4}$ 17 | 1S | 13E | 347749 |
| Eric #49 | 1997-029508 | 1 | NE $\frac{1}{4}$ 17&SE $\frac{1}{4}$ 17 | 1S | 13E | 347750 |
| Eric #50 | 1997-029509 | 1 | SW $\frac{1}{4}$ 16 | 1S | 13E | 347751 |
| Eric #51 | 1997-029510 | 1 | NW $\frac{1}{4}$ 16 & SW $\frac{1}{4}$ 16 | 1S | 13E | 347752 |
| Eric #52 | 1997-029511 | 1 | SW $\frac{1}{4}$ 16 | 1S | 13E | 347753 |
| Eric #53 | 1997-029512 | 1 | NW $\frac{1}{4}$ 16&NE $\frac{1}{4}$ 16 | 1S | 13E | 347754 |
| Eric #54 | 1997-029513 | 1 | NW $\frac{1}{4}$ 16 | 1S | 13E | 347755 |
| Eric #55 | 1997-029514 | 1 | NE $\frac{1}{4}$ 17&NW $\frac{1}{4}$ 16 | 1S | 13E | 347756 |
| Eric #56 | 1997-029515 | 1 | NE $\frac{1}{4}$ 17 | 1S | 13E | 347757 |
| Eric #57 | 1997-029516 | 1 | NE $\frac{1}{4}$ 16&SE $\frac{1}{4}$ 16 | 1S | 13E | 347758 |
| Eric #58 | 1997-029517 | 1 | NE $\frac{1}{4}$ 16&SE $\frac{1}{4}$ 16 | 1S | 13E | 347759 |
| Eric #59 | 1997-029518 | 1 | NW $\frac{1}{4}$ 15&SW $\frac{1}{4}$ 15 | 1S | 13E | 347760 |
| Eric #60 | 1997-029519 | 1 | SW $\frac{1}{4}$ 15&NW $\frac{1}{4}$ 15 | 1S | 13E | 347761 |
| Eric #61 | 1997-029520 | 1 | NW $\frac{1}{4}$ 15&SW $\frac{1}{4}$ 15 | 1S | 13E | 347762 |
| Eric #62 | 1997-029521 | 1 | NW $\frac{1}{4}$ 15&SW $\frac{1}{4}$ 15 | 1S | 13E | 347763 |

260 7
 261 34771
 262
 263
 264
 265
 266
 267
 268
 269
 270
 271
 272
 273
 274
 275
 276
 277
 278
 279
 280
 281
 282
 283
 284
 285
 286
 287
 288
 289
 290
 291
 292
 293
 294
 295
 296
 297
 298
 299
 300
 301
 302
 303
 304
 305
 306
 307
 308
 309
 310
 311
 312

Exhibit A

| Name of Claim | Book | Page | Legal Description | Township | Range | AMC | |
|---------------|-------------|------|-------------------|----------|-------|--------|-----|
| Eric #63 | 1997-029522 | 1 | NE¼ 15 | 1S | 13E | 347764 | 313 |
| Eric #64 | 1997-029523 | 1 | NE¼15&SE¼15 | 1S | 13E | 347765 | 314 |
| Eric #65 | 19974)29524 | 1 | NE¼15&SE¼15 | 1S | 13E | 347766 | 315 |
| Eric #66 | 1997-029525 | 1 | NE1/415&SE¼15 | 1S | 13E | 347767 | 316 |
| Eric #67 | 1997-029526 | 1 | SW¼ 14 | 1S | 13E | 347768 | 317 |
| Eric #68 | 1997-029527 | 1 | SW¼14 & NW¼14 | 1S | 13E | 347769 | 318 |
| Eric #69 | 1997-029528 | 1 | SW¼14&NW¼14 | 1S | 13E | 347770 | 319 |
| Eric #70 | 1997-029529 | 1 | SW1/414&NW¼14 | 1S | 13E | 347771 | 320 |
| Eric #71 | 1997-029530 | 1 | SW¼14&NW¼14 | 1S | 13E | 347772 | 321 |
| Eric #72 | 1997-029531 | 1 | SW¼14 & NW¼14 | 1S | 13E | 347773 | 322 |
| Eric #73 | 1997-029532 | 1 | NE¼14 | 1S | 13E | 347774 | 323 |
| Eric #74 | 1997-029533 | 1 | NE¼14 | 1S | 13E | 347775 | 324 |
| Eric #75 | 1997-029534 | 1 | NW¼14&NE¼14 | 1S | 13E | 347776 | 325 |
| Eric #76 | 1997-029535 | 1 | NW¼14 | 1S | 13E | 347777 | 326 |
| Eric #77 | 1997-029536 | 1 | NW¼14 | 1S | 13E | 347778 | 327 |
| Eric #78 | 1997-029537 | 1 | NW¼14 | 1S | 13E | 347779 | 328 |
| Eric #79 | 1997-029538 | 1 | NW¼14 | 1S | 13E | 347780 | 329 |
| Eric #80 | 1997-029539 | 1 | NE¼15&NW¼14 | 1S | 13E | 347781 | 330 |
| Eric #81 | 1997-029540 | 1 | NE¼15 | 1S | 13E | 347782 | 331 |
| Eric #82 | 1997-029541 | 1 | NE¼15 | 1S | 13E | 347783 | 332 |
| Eric #83 | 1997-029542 | 1 | NE¼15 | 1S | 13E | 347784 | 333 |
| Eric #84 | 1997-029543 | 1 | NW¼15&NE¼15 | 1S | 13E | 347785 | 334 |
| Eric #85 | 1997-029544 | 1 | NW¼15 | 1S | 13E | 347786 | 335 |
| Eric #86 | 1997-029545 | 1 | NW¼15 | 1S | 13E | 347787 | 336 |
| Eric #87 | 1997-029546 | 1 | NW¼15 | 1S | 13E | 347788 | 337 |
| Eric #88 | 19974)29547 | 1 | NW¼15 | 1S | 13E | 347789 | 338 |
| Eric #89 | 1997-029548 | 1 | NE¼16 | 1S | 13E | 347790 | 339 |
| Eric #90 | 1997-029549 | 1 | NE¼16 | 1S | 13E | 347791 | 340 |
| Eric #91 | 1997-029550 | 1 | NE¼16 | 1S | 13E | 347792 | 341 |
| Eric #92 | 1997-029551 | 1 | NW¼16 & NE¼16 | 1S | 13E | 347793 | 342 |
| Eric #93 | 1997-029552 | 1 | NW¼16 | 1S | 13E | 347794 | 343 |
| Eric #94 | 1997-029553 | 1 | NE¼17&NW¼16 | 1S | 13E | 347795 | 344 |
| Eric #95 | 1997-029554 | 1 | NE¼17 | 1S | 13E | 347796 | 345 |
| Eric #97 | 1997-029555 | 1 | NE¼17 | 1S | 13E | 347797 | 346 |
| Eric #98 | 1997-029556 | 1 | NE¼17 | 1S | 13E | 347798 | 347 |
| Eric #99 | 1997-029557 | 1 | NE¼17&NW¼16 | 1S | 13E | 347799 | 348 |
| Eric #100 | 1997-029558 | 1 | NW¼16 | 1S | 13E | 347800 | 349 |
| Eric #101 | 1997-029559 | 1 | NW¼16&NE¼16 | 1S | 13E | 347801 | 350 |
| Eric #102 | 1997-029560 | 1 | SE¼ 9 | 1S | 13E | 347802 | 351 |
| Eric #103 | 1997-029561 | 1 | NW¼16 & SW¼9 | 1S | 13E | 347803 | 352 |
| Eric #104 | 1997-029562 | 1 | NW¼ 16 | 1S | 13E | 347804 | 353 |
| Eric #105 | 1997-029563 | 1 | SE¼8&NE¼17 | 1S | 13E | 347805 | 354 |
| Eric #106 | 1997-029564 | 1 | SE¼8 | 1S | 13E | 347806 | 355 |
| Eric #107 | 1997-029565 | 1 | SE¼8 & SW¼9 | 1S | 13E | 347807 | 356 |
| Eric #108 | 1997-029566 | 1 | SW¼9 | 1S | 13E | 347808 | 357 |
| Eric #109 | 1997-029567 | 1 | SW¼9 & SE¼9 | 1S | 13E | 347809 | 358 |
| Eric #110 | 1997-029568 | 1 | SW¼9 & SE¼9 | 1S | 13E | 347810 | 359 |
| Eric #111 | 1997-029569 | 1 | SW¼9 | 1S | 13E | 347811 | 360 |
| Eric #112 | 1997-029570 | 1 | SE¼8 & SW¼9 | 1S | 13E | 347812 | 361 |
| Eric #113 | 1997-029571 | 1 | SE¼8 | 1S | 13E | 347813 | 362 |
| Eric #114 | 1997-029572 | 1 | NE¼ 17 | 1S | 13E | 347814 | 363 |
| Eric #115 | 1997-029573 | 1 | SW¼ 8 | 1S | 13E | 347815 | 364 |
| Eric #116 | 1997-029574 | 1 | SE¼8 | 1S | 13E | 347816 | 365 |

Exhibit A

| Name of Claim | Book | Page | Legal Description | Township | Range | AMC | |
|---------------|-------------|------|--|----------|-------|--------|-------|
| Eric #117 | 1997-029575 | 1 | SE $\frac{1}{4}$ 8 " SW $\frac{1}{4}$ 9 | 1S | 13E | 347817 | 366 7 |
| Eric #118 | 1997-029576 | 1 | SW $\frac{1}{4}$ 9 | 1S | 13E | 347818 | 367 |
| Eric #119 | 1997-029577 | 1 | SW $\frac{1}{4}$ 9 & SE $\frac{1}{4}$ 9 | 1S | 13E | 347819 | 368 |
| Eric #120 | 1997-029578 | 1 | SW $\frac{1}{4}$ 9 & SE $\frac{1}{4}$ 9 | 1S | 13E | 347820 | 369 |
| Eric #121 | 1997-029579 | 1 | SW $\frac{1}{4}$ 9 | 1S | 13E | 347821 | 370 |
| Eric #122 | 1997-029580 | 1 | SE $\frac{1}{4}$ 8 & SW $\frac{1}{4}$ 9 | 1S | 13E | 347822 | 371 |
| Eric #123 | 1997-029581 | 1 | SE $\frac{1}{4}$ 8 | 1S | 13E | 347823 | 372 |
| Eric #124 | 1997-029582 | 1 | NE $\frac{1}{4}$ 8 & SE $\frac{1}{4}$ 8 | 1S | 13E | 347824 | 373 |
| Eric #125 | 1997-029583 | 1 | SW $\frac{1}{4}$ 9 | 1S | 13E | 347825 | 374 |
| Eric #126 | 1997-029584 | 1 | NW $\frac{1}{4}$ 9 & SW $\frac{1}{4}$ 9 | 1S | 13E | 347826 | 375 |
| Eric #127 | 1997-029585 | 1 | NW $\frac{1}{4}$ 9 | 1S | 13E | 347827 | 376 |
| Eric #128 | 1997-029586 | 1 | NW $\frac{1}{4}$ 9&NE $\frac{1}{4}$ 9 | 1S | 13E | 347828 | 377 |
| Eric #129 | 1997-029587 | 1 | NW $\frac{1}{4}$ 9 | 1S | 13E | 347829 | 378 |
| Eric #130 | 1997-029588 | 1 | NE $\frac{1}{4}$ 8 & NW $\frac{1}{4}$ 9 | 1S | 13E | 347830 | 379 |
| Eric #131 | 1997-029589 | 1 | NE $\frac{1}{4}$ 8 & NW $\frac{1}{4}$ 9 | 1S | 13E | 347831 | 380 |
| Eric #132 | 1997-029590 | 1 | NW $\frac{1}{4}$ 9 | 1S | 13E | 347832 | 381 |
| Eric #133 | 1997-029591 | 1 | NW $\frac{1}{4}$ 9&NE $\frac{1}{4}$ 9 | 1S | 13E | 347833 | 382 |
| Eric #135 | 1997-029592 | 1 | SW $\frac{1}{4}$ 12 | 1S | 13E | 347834 | 383 |
| Eric #136 | 1997-029593 | 1 | SE $\frac{1}{4}$ 11&SW $\frac{1}{4}$ 12 | 1S | 13E | 347835 | 384 |
| Eric #137 | 1997-029594 | 1 | SE $\frac{1}{4}$ 11 | 1S | 13E | 347836 | 385 |
| Eric #138 | 1997-029595 | 1 | NE $\frac{1}{4}$ 14&SE $\frac{1}{4}$ 11 | 1S | 13E | 347837 | 386 |
| Eric #139 | 1997-029596 | 1 | NE $\frac{1}{4}$ 14 & SE $\frac{1}{4}$ 11 | 1S | 13E | 347838 | 387 |
| Eric #140 | 1997-029597 | 1 | SE $\frac{1}{4}$ 11 | 1S | 13E | 347839 | 388 |
| Eric #141 | 1997-029598 | 1 | NW $\frac{1}{4}$ 14&SW $\frac{1}{4}$ 11 | 1S | 13E | 347840 | 389 |
| Eric #142 | 1997-029599 | 1 | NW $\frac{1}{4}$ 14&SW $\frac{1}{4}$ 11 | 1S | 13E | 347841 | 390 |
| Eric #143 | 1997-029600 | 1 | NW $\frac{1}{4}$ 14&SW $\frac{1}{4}$ 11 | 1S | 13E | 347842 | 391 7 |
| Eric #144 | 1997-029601 | 1 | NW $\frac{1}{4}$ 14&SW $\frac{1}{4}$ 11 | 1S | 13E | 347843 | 392 |
| Eric #145 | 1997-029602 | 1 | SW $\frac{1}{4}$ 11 | 1S | 13E | 347844 | 393 |
| Eric #146 | 1997-029603 | 1 | NE $\frac{1}{4}$ 15&SE $\frac{1}{4}$ 10 | 1S | 13E | 347845 | 394 |
| Eric #147 | 1997-029604 | 1 | NE $\frac{1}{4}$ 15 & SE $\frac{1}{4}$ 10 | 1S | 13E | 347846 | 395 |
| Eric #148 | 1997-029605 | 1 | NW $\frac{1}{4}$ 15 &SE $\frac{1}{4}$ 10 | 1S | 13E | 347847 | 396 |
| Eric #149 | 1997-029606 | 1 | SW $\frac{1}{4}$ 10,SE $\frac{1}{4}$ 10 | 1S | 13E | 347848 | 397 |
| Eric #150 | 1997-029607 | 1 | NW $\frac{1}{4}$ 15&SW $\frac{1}{4}$ 10 | 1S | 13E | 347849 | 398 |
| Eric #151 | 1997-029608 | 1 | NW $\frac{1}{4}$ 15&SW $\frac{1}{4}$ 10 | 1S | 13E | 347850 | 399 |
| Eric #152 | 1997-029609 | 1 | N $\frac{1}{4}$ W $\frac{1}{4}$ 15&SW $\frac{1}{4}$ 10 | 1S | 13E | 347851 | 400 |
| Eric #153 | 1997-029610 | 1 | NW $\frac{1}{4}$ 15&SW $\frac{1}{4}$ 10 | 1S | 13E | 347852 | 401 |
| Eric #154 | 1997-029611 | 1 | NE $\frac{1}{4}$ 16&SE $\frac{1}{4}$ 9 | 1S | 13E | 347853 | 402 |
| Eric #155 | 1997-029612 | 1 | NE $\frac{1}{4}$ 16 & SE $\frac{1}{4}$ 9 | 1S | 13E | 347854 | 403 |
| Eric #156 | 1997-029613 | 1 | NE $\frac{1}{4}$ 16 & SE $\frac{1}{4}$ 9 | 1S | 13E | 347855 | 404 |
| Eric #157 | 1998-000721 | 1 | NE $\frac{1}{4}$ 9 | 1S | 13E | 347856 | 405 |
| Eric #158 | 1998-000721 | 2 | NE $\frac{1}{4}$ 9 | 1S | 13E | 347857 | 406 |
| Eric #159 | 1998-000721 | 3 | NE $\frac{1}{4}$ 9 | 1S | 13E | 347858 | 407 |
| Eric #160 | 1997-029617 | 1 | NW $\frac{1}{4}$ 10 | 1S | 13E | 347859 | 408 |
| Eric #161 | 1997-029618 | 1 | NW $\frac{1}{4}$ 10 | 1S | 13E | 347860 | 409 |
| Eric #162 | 1997-029619 | 1 | NW $\frac{1}{4}$ 10 | 1S | 13E | 347861 | 410 |
| Eric #163 | 1997-029620 | 1 | NW $\frac{1}{4}$ 10 | 1S | 13E | 347862 | 411 |
| Eric #164 | 1997-029621 | 1 | NW $\frac{1}{4}$ 10 & sw $\frac{1}{4}$ 10 | 1S | 13E | 347863 | 412 |
| Eric #165 | 1997-029622 | 1 | NE $\frac{1}{4}$ 10 & SE $\frac{1}{4}$ 10 | 1S | 13E | 347864 | 413 |
| Eric #166 | 1997-029623 | 1 | NE $\frac{1}{4}$ 10 & SE $\frac{1}{4}$ 10 | 1S | 13E | 347865 | 414 |
| Eric #167 | 1997-029624 | 1 | NE $\frac{1}{4}$ 10&SE $\frac{1}{4}$ 10 | 1S | 13E | 347866 | 415 |
| Eric #168 | 1198-000721 | 4 | SW 14 Sec 11 | 1S | 13E | 347867 | 416 |
| Eric #169 | 1997-029626 | 1 | NE $\frac{1}{4}$ 11&SW $\frac{1}{4}$ 11 | 1S | 13E | 347868 | 417 |
| Eric #170 | 1997-029627 | 1 | NW $\frac{1}{4}$ 11&SW $\frac{1}{4}$ 11 | 1S | 13E | 347869 | 418 |

Exhibit A

| Name of Claim | Book | Page | Legal Description | Township | Range | AMC | |
|---------------|-------------|------|-------------------|----------|-------|--------|-----|
| Eric #171 | 1997-029628 | 1 | NW¼11&SW¼11 | 1S | 13E | 347870 | 419 |
| Eric #172 | 1997-029629 | 1 | NW¼11&SW¼11 | 1S | 13E | 347871 | 420 |
| Eric #173 | 1997-029630 | 1 | SE¼ Sec 11 | 1S | 13E | 347872 | 421 |
| Eric #174 | 1997-029631 | 1 | NE¼11&SE¼11 | 1S | 13E | 347873 | 422 |
| Eric #175 | 1997-029632 | 1 | NE¼11 & SE¼11 | 1S | 13E | 347874 | 423 |
| Eric #176 | 1997-029633 | 1 | NE¼11&SE¼11 | 1S | 13E | 347875 | 424 |
| Eric #177 | 1997-029634 | 1 | SW¼ Sec 12 | 1S | 13E | 347876 | 425 |
| Eric #178 | 1997-029635 | 1 | NE¼11 | 1S | 13E | 347877 | 426 |
| Eric #179 | 1997-029636 | 1 | NE¼11 | 1S | 13E | 347878 | 427 |
| Eric #180 | 1997-029637 | 1 | NE¼11 | 1S | 13E | 347879 | 428 |
| Eric #181 | 1997-029638 | 1 | NW¼11&NE¼11 | 1S | 13E | 347880 | 429 |
| Eric #182 | 1997-029639 | 1 | NW¼11 | 1S | 13E | 347881 | 430 |
| Eric #183 | 1997-029640 | 1 | NW¼11 | 1S | 13E | 347882 | 431 |
| Eric #184 | 1997-029641 | 1 | NW¼11 | 1S | 13E | 347883 | 432 |
| Eric #185 | 1997-029642 | 1 | NW¼11 | 1S | 13E | 347884 | 433 |
| Eric #186 | 1997-029643 | 1 | NE¼10&NW¼11 | 1S | 13E | 347885 | 434 |
| Eric #187 | 1997-029644 | 1 | NE¼10 | 1S | 13E | 347886 | 435 |
| Eric #188 | 1997-029645 | 1 | NE¼10 | 1S | 13E | 347887 | 436 |
| Eric #189 | 1997-029646 | 1 | NE¼10 | 1S | 13E | 347888 | 437 |
| Eric #190 | 1997-029647 | 1 | NW¼10 | 1S | 13E | 347889 | 438 |
| Eric #191 | 1997-029648 | 1 | NW¼10 | 1S | 13E | 347890 | 439 |
| Eric #192 | 1997-029649 | 1 | Nw¼10 | 1S | 13E | 347891 | 440 |
| Eric #193 | 1997-029650 | 1 | NW¼10 | 1S | 13E | 347892 | 441 |
| Eric #194 | 1997-029651 | 1 | NW¼10 | 1S | 13E | 347893 | 442 |
| Eric #195 | 1997-029652 | 1 | NE¼9 | 1S | 13E | 347894 | 443 |
| Eric #196 | 1997-029653 | 1 | NE¼9 | 1S | 13E | 347895 | 444 |
| Eric #197 | 1997-029654 | 1 | NE¼9 | 1S | 13E | 347896 | 445 |
| Eric #198 | 1997-029655 | 1 | SE¼4 & NE¼9 | 1S | 13E | 347897 | 446 |
| Eric #199 | 1997-029656 | 1 | SE¼4 & NE¼9 | 1S | 13E | 347898 | 447 |
| Eric #200 | 1997-029657 | 1 | SE¼4 & NE¼9 | 1S | 13E | 347899 | 448 |
| Eric #201 | 1997-029658 | 1 | NW¼10&SW¼3 | 1S | 13E | 347900 | 449 |
| Eric #202 | 1997-029659 | 1 | NW¼10 & SW¼3 | 1S | 13E | 347901 | 450 |
| Eric #203 | 1997-029660 | 1 | NW¼10 & SW¼3 | 1S | 13E | 347902 | 451 |
| Eric #204 | 1997-029661 | 1 | NW¼10 & SW¼3 | 1S | 13E | 347903 | 452 |
| Eric #205 | 1997-029662 | 1 | SE¼ Sec 3 | 1S | 13E | 347904 | 453 |
| Eric #206 | 1997-029663 | 1 | SE¼8&NE¼10 | 1S | 13E | 347905 | 454 |
| Eric #207 | 1997-029664 | 1 | SE¼3 & NE¼10 | 1S | 13E | 347906 | 455 |
| Eric #208 | 1997-029665 | 1 | SE¼3 & NE¼10 | 1S | 13E | 347907 | 456 |
| Eric #209 | 1997-029666 | 1 | NW¼ 11 | 1S | 13E | 347908 | 457 |
| Eric #210 | 1997-029667 | 1 | SW¼2&NW¼11 | 1S | 13E | 348024 | 458 |
| Eric #211 | 1997-029668 | 1 | SW¼2&NW¼11 | 1S | 13E | 348025 | 459 |
| Eric #212 | 1997-029669 | 1 | NW¼11&SW¼2 | 1S | 13E | 348026 | 460 |
| Eric #213 | 1997-029670 | 1 | SW¼2&NW¼11 | 1S | 13E | 348027 | 461 |
| Eric #214 | 1998-721 | 5 | NE¼ 11 | 1S | 13E | 348028 | 462 |
| Eric #215 | 1997-029672 | 1 | NE¼11 & SE¼2 | 1S | 13E | 348029 | 463 |
| Eric #216 | 1997-029673 | 1 | SE¼2 & NE¼11 | 1S | 13E | 348030 | 464 |
| Eric #217 | 1997-029674 | 1 | SE¼2 | 1S | 13E | 348031 | 465 |
| Eric #218 | 1998-000721 | 6 | SW¼2 & SE¼2 | 1S | 13E | 348032 | 466 |
| Eric #219 | 1997-029676 | 1 | SW¼2 | 1S | 13E | 348033 | 467 |
| Eric #220 | 1997-029677 | 1 | SW¼2 | 1S | 13E | 348034 | 468 |
| Eric #221 | 1997-029678 | 1 | SW¼2 | 1S | 13E | 348035 | 469 |
| Eric #222 | 1997-029679 | 1 | SW¼2 | 1S | 13E | 348036 | 470 |
| Eric #223 | 1997-029680 | 1 | SE¼3 & SW¼2 | 1S | 13E | 348037 | 471 |

Exhibit A

| Name of Claim | Book | Page | Legal Description | Township | Range | AMC | |
|---------------|-------------|------|---|----------|-------|--------|-----|
| Eric #224 | 1998-000721 | 7 | NE $\frac{1}{4}$ 10 & SE $\frac{1}{4}$ 3 | 1S | 13E | 348038 | 472 |
| Eric #225 | 1997-029682 | 1 | SE $\frac{1}{4}$ 3 | 1S | 13E | 348039 | 473 |
| Eric #226 | 1997-029683 | 1 | SE $\frac{1}{4}$ 3 | 1S | 13E | 348040 | 474 |
| Eric #227 | 1997-029684 | 1 | SW $\frac{1}{4}$ 3 & SE $\frac{1}{4}$ 3 | 1S | 13E | 348041 | 475 |
| Eric #228 | 1998-000721 | 8 | NW $\frac{1}{4}$ 10& SW $\frac{1}{4}$ 3 | 1S | 13E | 348042 | 476 |
| Eric #229 | 1998-000721 | 9 | NW $\frac{1}{4}$ 10&SW $\frac{1}{4}$ 3 | 1S | 13E | 348043 | 477 |
| Eric #230 | 1997-029687 | 1 | SE $\frac{1}{4}$ 3 & NE $\frac{1}{4}$ 3 | 1S | 13E | 348044 | 478 |
| Eric #231 | 1997-029688 | 1 | SE $\frac{1}{4}$ 3&NE $\frac{1}{4}$ 3 | 1S | 13E | 348045 | 479 |
| Eric #232 | 1997-029689 | 1 | NW $\frac{1}{4}$ 2 | 1S | 13E | 348046 | 480 |
| Eric #233 | 1997-029690 | 1 | SW $\frac{1}{4}$ 2&NW $\frac{1}{4}$ 2 | 1S | 13E | 348047 | 481 |
| Eric #234 | 1997-029691 | 1 | SW $\frac{1}{4}$ 2&NW $\frac{1}{4}$ 2 | 1S | 13E | 348048 | 482 |
| Eric #235 | 1997-029692 | 1 | SW $\frac{1}{4}$ 2 & NW $\frac{1}{4}$ 2 | 1S | 13E | 348049 | 483 |
| Eric #236 | 1998-000721 | 10 | NW 1/4 2, SW 1/4 2 | 1S | 13E | 348050 | 484 |
| Eric #237 | 1997-029694 | 1 | NE $\frac{1}{4}$ 2 & SE $\frac{1}{4}$ 2 | 1S | 13E | 348051 | 485 |
| Eric #238 | 1997-029695 | 1 | NE $\frac{1}{4}$ 2 | 1S | 13E | 348052 | 486 |
| Eric #239 | 1997-029696 | 1 | NE $\frac{1}{4}$ 2 | 1S | 13E | 348053 | 487 |
| Eric #240 | 1997-029697 | 1 | NW $\frac{1}{4}$ 2 | 1S | 13E | 348054 | 488 |
| Eric #241 | 1997-029698 | 1 | SE $\frac{1}{4}$ 4&NE $\frac{1}{4}$ 9 | 1S | 13E | 348055 | 489 |
| Eric #242 | 1997-029699 | 1 | SE $\frac{1}{4}$ 2 | 1S | 13E | 348056 | 490 |
| Eric #243 | 1997-029700 | 1 | NW $\frac{1}{4}$ 28 | 1S | 13E | 348057 | 491 |
| Eric #244 | 1997-029701 | 1 | NW $\frac{1}{4}$ 28 & NE $\frac{1}{4}$ 28 | 1S | 13E | 348058 | 492 |
| Eric #245 | 1997-029702 | 1 | NE $\frac{1}{4}$ 28 | 1S | 13E | 348059 | 493 |
| Eric #246 | 1997-029703 | 1 | NE $\frac{1}{4}$ 28&NW $\frac{1}{4}$ 27 | 1S | 13E | 348060 | 494 |
| Eric #247 | 1997-029704 | 1 | NW $\frac{1}{4}$ 28 | 1S | 13E | 348061 | 495 |
| Eric #248 | 1997-029705 | 1 | NE $\frac{1}{4}$ 2 | 1S | 13E | 348062 | 496 |
| Eric #249 | 1997-029706 | 1 | NE $\frac{1}{4}$ 2 | 1S | 13E | 348063 | 497 |
| Eric #250 | 1997-029707 | 1 | NE $\frac{1}{4}$ 20 &NW $\frac{1}{4}$ 20 | 1S | 13E | 348064 | 498 |
| Eric #251 | 1997-029708 | 1 | SE $\frac{1}{4}$ 20 | 1S | 13E | 348065 | 499 |
| Eric #252 | 1997-029709 | 1 | SW $\frac{1}{4}$ 20 & NW $\frac{1}{4}$ 20 | 1S | 13E | 348066 | 500 |
| Eric #253 | 1997-029710 | 1 | NW $\frac{1}{4}$ 20 | 1S | 13E | 348067 | 501 |
| Eric #254 | 1997-029711 | 1 | N-W $\frac{1}{4}$ 20 | 1S | 13E | 348068 | 502 |
| Eric #255 | 1997-029712 | 1 | NW $\frac{1}{4}$ 20 & SW $\frac{1}{4}$ 20 | 1S | 13E | 348069 | 503 |
| Eric #256 | 1997-029713 | 1 | NW $\frac{1}{4}$ 20 & SW $\frac{1}{4}$ 20 | 1S | 13E | 348070 | 504 |
| Eric #257 | 1997-029714 | 1 | NW $\frac{1}{4}$ 20 | 1S | 13E | 348071 | 505 |
| Eric #258 | 1997-029715 | 1 | NW $\frac{1}{4}$ 20 | 1S | 13E | 348072 | 506 |
| Eric #259 | 1997-029716 | 1 | NW $\frac{1}{4}$ 20 & SW $\frac{1}{4}$ 20 | 1S | 13E | 348073 | 507 |
| Eric #260 | 1997-029717 | 1 | ,SW $\frac{1}{4}$ 20 | 1S | 13E | 348074 | 508 |
| Eric #261 | 1997-029718 | 1 | NE $\frac{1}{4}$ 19 & NW $\frac{1}{4}$ 20 | 1S | 13E | 348075 | 509 |
| Eric #262 | 1997-029719 | 1 | NW $\frac{1}{4}$ 19&NE $\frac{1}{4}$ 19 | 1S | 13E | 348076 | 510 |
| Eric #263 | 1997-029720 | 1 | SW $\frac{1}{4}$ 19 | 1S | 13E | 348077 | 511 |
| Eric #264 | 1997-029721 | 1 | SW $\frac{1}{4}$ 19 & SE $\frac{1}{4}$ 19 | 1S | 13E | 348078 | 512 |
| Eric #265 | 1997-029722 | 1 | SE $\frac{1}{4}$ 19 & SW $\frac{1}{4}$ 20 | 1S | 13E | 348079 | 513 |
| Eric #266 | 1997-029723 | 1 | SW $\frac{1}{4}$ 20 | 1S | 13E | 348080 | 514 |
| Eric #267 | 1997-029724 | 1 | SW $\frac{1}{4}$ 20 | 1S | 13E | 348081 | 515 |
| Eric #268 | 1997-029725 | 1 | SW $\frac{1}{4}$ 20 | 1S | 13E | 348082 | 516 |
| Eric #269 | 1997-029726 | 1 | SW $\frac{1}{4}$ 20 | 1S | 13E | 348083 | 517 |
| Eric #270 | 1997-029727 | 1 | SE $\frac{1}{4}$ 20 & SW $\frac{1}{4}$ 20 | 1S | 13E | 348084 | 518 |
| Eric #271 | 1997-029728 | 1 | NE $\frac{1}{4}$ 29 | 1S | 13E | 348085 | 519 |
| Eric #272 | 1997-029729 | 1 | SW $\frac{1}{4}$ 20&NW $\frac{1}{4}$ 29 | 1S | 13E | 348086 | 520 |
| Eric #273 | 1998-000721 | 11 | SE $\frac{1}{4}$ 19&NE $\frac{1}{4}$ 30 | 1S | 13E | 348087 | 521 |
| Eric #274 | 1997-029731 | 1 | SE $\frac{1}{4}$ 17 | 1S | 13E | 348088 | 522 |
| Eric #275 | 1997-029732 | 1 | NW $\frac{1}{4}$ 20 & SW $\frac{1}{4}$ 17 | 1S | 13E | 348089 | 523 |
| Eric #276 | 1997-029733 | 1 | NW $\frac{1}{4}$ 20 & SW $\frac{1}{4}$ 17 | 1S | 13E | 348090 | 524 |

Exhibit A

| Name of Claim | Book | Page | Legal Description | Township | Range | AMC | |
|---------------|-------------|------|-------------------|----------|-------|--------|-----|
| Eric #277 | 1997-029734 | 1 | NW¼20 & SW¼17 | 1S | 13E | 348091 | 525 |
| Eric #278 | 1997-029735 | 1 | NW¼20 & SW¼17 | 1S | 13E | 348092 | 526 |
| Eric #280 | 1997-029736 | 1 | SE¼13 & NE¼24 | 1S | 13E | 348093 | 527 |
| Eric #281 | 1997-029737 | 1 | SW¼18&NW¼19 | 1S | 14E | 348094 | 528 |
| Eric #282 | 1997-029738 | 1 | SW¼18&NW¼19 | 1S | 14E | 348095 | 529 |
| Eric #283 | 1997-029739 | 1 | SW¼18&NW¼19 | 1S | 14E | 348096 | 530 |
| Eric #284 | 1997-029740 | 1 | SW¼18&NW¼19 | 1S | 14E | 348097 | 531 |
| Eric #285 | 1997-029741 | 1 | NE¼ 19 | 1S | 14E | 348098 | 532 |
| Eric #286 | 1997-029742 | 1 | SE¼18 | 1S | 14E | 348099 | 533 |
| Eric #287 | 1997-029743 | 1 | NE¼24 | 1S | 13E | 348100 | 534 |
| Eric #288 | 1997-029744 | 1 | NE¼24 | 1S | 13E | 348101 | 535 |
| Eric #289 | 1997-029745 | 1 | NE¼24 | 1S | 13E | 348102 | 536 |
| Eric #290 | 1997-029746 | 1 | NE¼24 | 1S | 13E | 348103 | 537 |
| Eric #291 | 1997-029747 | 1 | NE¼24 & NW¼24 | 1S | 13E | 348104 | 538 |
| Eric #292 | 1997-029748 | 1 | NW¼24 | 1S | 13E | 348105 | 539 |
| Eric #293 | 1997-029749 | 1 | NW¼24 | 1S | 13E | 348106 | 540 |
| Eric #294 | 1997-029750 | 1 | NW¼24 | 1S | 13E | 348107 | 541 |
| Eric #295 | 1997-029751 | 1 | NW¼24 | 1S | 13E | 348108 | 542 |
| Eric #296 | 1997-029732 | 1 | NE¼19 | 1S | 14E | 348109 | 543 |
| Eric #297 | 1997-029753 | 1 | NE¼19&S¼19 | 1S | 14E | 348110 | 544 |
| Eric #298 | 1997-029754 | 1 | NE¼19 | 1S | 14E | 348111 | 545 |
| Eric #299 | 1997-029755 | 1 | NE¼19 & SE¼19 | 1S | 14E | 348112 | 546 |
| Eric #300 | 1997-029756 | 1 | NE¼19 | 1S | 14E | 348113 | 547 |
| Eric #301 | 1997-029757 | 1 | NE¼19 & SE¼19 | 1S | 14E | 348114 | 548 |
| Eric #302 | 1997-029758 | 1 | NW¼19&NE¼19 | 1S | 14E | 348115 | 549 |
| Eric #303 | 1997-029759 | 1 | SE¼ 19 | 1S | 14E | 348116 | 550 |
| Eric #304 | 1997-029760 | 1 | NW¼19 | 1S | 14E | 348117 | 551 |
| Eric #305 | 1997-029761 | 1 | NW¼19&SW¼19 | 1S | 14E | 348118 | 552 |
| Eric #306 | 1997-029762 | 1 | NW¼19 | 1S | 14E | 348119 | 553 |
| Eric #307 | 1997-029763 | 1 | NW1/419 & SW¼19 | 1S | 14E | 348120 | 554 |
| Eric #308 | 1997-029764 | 1 | NW¼19 | 1S | 14E | 348121 | 555 |
| Eric #309 | 1997-029765 | 1 | NW¼19&SW¼19 | 1S | 14E | 348122 | 556 |
| Eric #310 | 1997-029766 | 1 | NW¼19 | 1S | 14E | 348123 | 557 |
| Eric #311 | 1997-029767 | 1 | SE¼19 | 1S | 14E | 348124 | 558 |
| Eric #312 | 1997-029768 | 1 | SE¼19 | 1S | 14E | 348125 | 559 |
| Eric #313 | 1997-029769 | 1 | SE¼19 | 1S | 14E | 348126 | 560 |
| Eric #314 | 1997-029770 | 1 | SE¼19 & SW¼19 | 1S | 14E | 348127 | 561 |
| Eric #315 | 1997-029771 | 1 | SW¼19 | 1S | 14E | 348128 | 562 |
| Eric #316 | 1997-029772 | 1 | NE¼23 & NW¼24 | 1S | 13E | 348129 | 563 |
| Eric #317 | 1997-029773 | 1 | SW¼ 24 | 1S | 13E | 348130 | 564 |
| Eric #318 | 1997-029774 | 1 | SE¼23&SW¼24 | 1S | 13E | 348131 | 565 |
| Eric #319 | 1997-029775 | 1 | SW¼24 | 1S | 13E | 348132 | 566 |
| Eric #320 | 1997-029776 | 1 | SE¼23 & SW¼24 | 1S | 13E | 348133 | 567 |
| Eric #321 | 1997-029777 | 1 | NW¼24 & SW¼24 | 1S | 13E | 348134 | 568 |
| Eric #322 | 1997-029778 | 1 | SW¼24 | 1S | 13E | 348135 | 569 |
| Eric #323 | 1997-029779 | 1 | NW¼24&SW¼24 | 1S | 13E | 348136 | 570 |
| Eric #324 | 1997-029780 | 1 | SW¼24 | 1S | 13E | 348137 | 571 |
| Eric #325 | 1997-029781 | 1 | NW¼24&SW¼24 | 1S | 13E | 348138 | 572 |
| Eric #326 | 1997-029782 | 1 | SW¼24 | 1S | 13E | 348139 | 573 |
| Eric #327 | 1997-029783 | 1 | SE¼24 | 1S | 13E | 348140 | 574 |
| Eric #328 | 1997-029784 | 1 | SW¼24&SE¼24 | 1S | 13E | 348141 | 575 |
| Eric #329 | 1997-029785 | 1 | NE¼26 | 1S | 13E | 348142 | 576 |
| Eric #330 | 1997-029786 | 1 | NE¼26 | 1S | 13E | 348143 | 577 |

Exhibit A

| Name of Claim | Book | Page | Legal Description | Township | Range | AMC | |
|---------------|-------------|---------|--------------------------|----------|-------|--------|-----|
| Eric #331 | 1997-029787 | 1 | NW¼25 | 1S | 13E | 348144 | 578 |
| Eric #332 | 1997-029788 | 1 | NE¼26 & NW¼25 | 1S | 13E | 348145 | 579 |
| Eric #333 | 1997-029789 | 1 | SW¼24 & NW¼25 | 1S | 13E | 348146 | 580 |
| Eric #334 | 1997-029790 | 1 | NE¼26 & NW¼25 | 1S | 13E | 348147 | 581 |
| Eric #335 | 1997-029791 | 1 | SW¼24&NW¼25 | 1S | 13E | 348148 | 582 |
| Eric #336 | 1997-029792 | 1 | NW¼25 | 1S | 13E | 348149 | 583 |
| Eric #337 | 1997-029793 | 1 | SW¼24&NW¼25 | 1S | 13E | 348150 | 584 |
| Eric #338 | 1997-029794 | 1 | NW¼25 | 1S | 13E | 348151 | 585 |
| Eric #339 | 1997-029795 | 1 | SW¼24 & NW¼25 | 1S | 13E | 348152 | 586 |
| Eric #340 | 1997-029796 | 1 | NW¼25 | 1S | 13E | 348153 | 587 |
| Eric #341 | 1997-029797 | 1 | NE¼25 | 1S | 13E | 348154 | 588 |
| Eric #342 | 1997-029798 | 1 | NW¼25&NE¼25 | 1S | 13E | 348155 | 589 |
| Eric #343 | 1997-029799 | 1 | SE¼26 | 1S | 13E | 348156 | 590 |
| Eric #344 | 1997-029800 | 1 | NE¼26 & SE¼26 | 1S | 13E | 348157 | 591 |
| Eric #345 | 1997-029801 | 1 | SE¼26 | 1S | 13E | 348158 | 592 |
| Eric #346 | 1997-029802 | 1 | NE¼26 & SE¼26 | 1S | 13E | 348159 | 593 |
| Eric #347 | 1997-029803 | 1 | SE¼26 & SW¼25 | 1S | 13E | 348160 | 594 |
| Eric #348 | 1997-029804 | 1 | SW¼25 | 1S | 13E | 348161 | 595 |
| Eric #349 | 1997-029805 | 1 | NW¼25&SW¼25 | 1S | 13E | 348162 | 596 |
| Eric #350 | 1997-029806 | 1 | NE¼35 | 1S | 13E | 348163 | 597 |
| Eric #351 | 1997-029807 | 1 | NE¼35 | 1S | 13E | 348164 | 598 |
| Eric #352 | 1997-029808 | 1 | NE¼35 & SE¼35 | 1S | 13E | 348165 | 599 |
| Eric #353 | 1997-029809 | 1 | NE¼35 & SE¼35 | 1S | 13E | 348166 | 600 |
| Eric #354 | 1997-029810 | 1 | SE¼35 | 1S | 13E | 348167 | 601 |
| Eric #355 | 1997-029811 | 1 | NE¼35 & SE¼35 | 1S | 13E | 348168 | 602 |
| Eric #356 | 1997-029812 | 1 | SE¼35 | 1S | 13E | 348169 | 603 |
| Eric #357 | 1997-029813 | 1 | NW¼35 & SW¼35 | 1S | 13E | 348170 | 604 |
| Eric #358 | 1997-029814 | 1 | SW¼35&NW¼35 | 1S | 13E | 348171 | 605 |
| Eric #359 | 1997-029815 | 1 | NW¼35 & SW¼35 | 1S | 13E | 348172 | 606 |
| Eric #360 | 1997-029816 | 1 | NW¼35 & SW¼35 | 1S | 13E | 348173 | 607 |
| Eric #361 | 1997-029817 | 1 | SW¼35 | 1S | 13E | 348174 | 608 |
| Eric #362 | 1997-029818 | 1 | SW¼35 | 1S | 13E | 348175 | 609 |
| Eric #363 | 1997-029819 | 1 | SW¼35 | 1S | 13E | 348176 | 610 |
| Kay 1 | 1732 | 129-130 | SW 1/4 SE 1/4 Section 21 | 1S | 13E | 312984 | 611 |
| Kay 2 | 1732 | 131-132 | SW 1/4 SE 1/4 Section 21 | 1S | 13E | 312985 | 612 |
| Kay 3 | 1732 | 133-134 | SW 1/4 SE 1/4 Section 21 | 1S | 13E | 312986 | 613 |
| Kay 5 | 1732 | 137-138 | NE 1/4 Section 34 | 1S | 13E | 312988 | 614 |
| Kay 6 | 1732 | 139-140 | NW 1/4 Section 22 | 1S | 13E | 312989 | 615 |
| Kay 7 | 1732 | 141-142 | NE 1/4 Section 34 | 1S | 13E | 312990 | 616 |
| Kay 8 | 1732 | 143-144 | NW 1/4 Section 22 | 1S | 13E | 312991 | 617 |
| Kay 9 | 1732 | 145-146 | NE 1/4 Section 34 | 1S | 13E | 312992 | 618 |
| Kay 10 | 1762 | 147-148 | NW 1/4 Section 22 | 1S | 13E | 312993 | 619 |
| Kay 11 | 1732 | 149-150 | NE 1/4 SE 1/4 Section 21 | 1S | 13E | 312994 | 620 |
| Kay 12 | 1732 | 151-152 | NW 1/4 SW 1/4 Sec 22 | 1S | 13E | 312995 | 621 |
| Kay 13 | 1732 | 153-154 | SE 1/4 Section 34 | 1S | 13E | 312996 | 622 |
| Kay 14 | 1732 | 155-156 | SW 1/4 Section 22 | 1S | 13E | 312997 | 623 |
| Kay 18 | 1732 | 163-164 | NE1/4 NW 1/4 Section22 | 1S | 13E | 313001 | 624 |
| Kay 19E | 1732 | 165-166 | NE 1/4 Section 22 | 1S | 13E | 313002 | 625 |
| Kay 19W | 1732 | 167-168 | NE 1/4 Section 22 | 1S | 13E | 313003 | 626 |
| Kay 20E | 1732 | 169-170 | NE 1/4 NW 1/4 Section22 | 1S | 13E | 313004 | 627 |
| Kay 20W | 1732 | 171-172 | NE 1/4 NW 1/4 Section22 | 1S | 13E | 313005 | 628 |
| Kay 21E | 1732 | 173-174 | NE 1/4 NW 1/4 Section22 | 1S | 13E | 313006 | 629 |
| Kay 21W | 1732 | 175-176 | NE 1/4 NW 1/4 Section22 | 1S | 13E | 313007 | 630 |

Exhibit A

| Name of Claim | Book | Page | Legal Description | Township | Range | AMC | |
|------------------|------|---------|--------------------------|----------|-------|--------|-----|
| Kay 22 | 1732 | 177-178 | NE 1/4 NW 1/4 Section 22 | 1S | 13E | 313008 | 631 |
| Kay 81 | 1732 | 179-180 | NE 1/4 NW 1/4 Section 21 | 1S | 13E | 313009 | 632 |
| Kay 82 | 1732 | 181-182 | NW 1/4 Section 21 | 1S | 13E | 313010 | 633 |
| Kay 83 | 1732 | 183-184 | NE 1/4 NW 1/4 Section 21 | 1S | 13E | 313011 | 634 |
| Kay 84 | 1732 | 185-186 | NW 1/4 Section 21 | 1S | 13E | 313012 | 635 |
| Kay 85 | 1732 | 187-188 | NE 1/4 NW 1/4 Section 21 | 1S | 13E | 313013 | 636 |
| Kay 86 | 1732 | 189-190 | NW 1/4 Section 21 | 1S | 13E | 313014 | 637 |
| Kay 87 | 1732 | 191-192 | SE 1/4 Sect 21 | 1S | 13E | 313015 | 638 |
| Kay 88 | 1732 | 193-194 | NW 1/4 SW 1/4 Section 21 | 1S | 13E | 313016 | 639 |
| Kay 129 | 1732 | 195-196 | NE 1/4 Section 20 | 1S | 13E | 313017 | 640 |
| Kay 130 | 1732 | 197-198 | NE 1/4 Section 20 | 1S | 13E | 313018 | 641 |
| Kay 131 | 1732 | 199-200 | NE 1/4 Section 20 | 1S | 13E | 313019 | 642 |
| Kay 132 | 1732 | 201-202 | NE 1/4 Section 20 | 1S | 13E | 313020 | 643 |
| Kay 133 | 1732 | 203-204 | NE 1/4 Section 20 | 1S | 13E | 313021 | 644 |
| Kay 134 | 1732 | 205-206 | NE 1/4 Section 20 | 1S | 13E | 313022 | 645 |
| Kay 135 | 1732 | 207-208 | NE 1/4 SE 1/4 Section 20 | 1S | 13E | 313023 | 646 |
| Kay 136 | 1732 | 209-210 | NE 1/4 SE 1/4 Section 20 | 1S | 13E | 313024 | 647 |
| Kay 137 | 1732 | 211-212 | SE 1/4 Section 20 | 1S | 13E | 313025 | 648 |
| Kay 138 | 1732 | 213-214 | SE 1/4 Section 20 | 1S | 13E | 313026 | 649 |
| Kay 141 | 1732 | 215-216 | SE 1/4 Section 20 | 1S | 13E | 313027 | 650 |
| Kay 142 | 1732 | 217-218 | SE 1/4 Section 20 | 1S | 13E | 313028 | 651 |
| Kay 143 | 1732 | 219-220 | SE 1/4 Section 20 | 1S | 13E | 313029 | 652 |
| Kay 145 | 1732 | 221-222 | SE 1/4 Section 20 | 1S | 13E | 313030 | 653 |
| Kay 146 | 1732 | 223-224 | SE 1/4 Section 20 | 1S | 13E | 313031 | 654 |
| Kay 147 | 1732 | 225-226 | SE 1/4 Section 20 | 1S | 13E | 313032 | 655 |
| Kay 148 | 1732 | 227-228 | SE 1/4 Section 20 | 1S | 13E | 313033 | 656 |
| Kay 149 | 1732 | 229-230 | SE 1/4 Section 20 | 1S | 13E | 313034 | 657 |
| Kay 150 | 1732 | 231-232 | SE 1/4 Section 20 | 1S | 13E | 313035 | 658 |
| Kay 152 | 604 | 874 | NW 1/4 Section 28 | 1S | 13E | 47117 | 659 |
| LD No. 1 | 711 | 870 | NE 1/4 Section 23 | 1S | 13E | 47272 | 660 |
| LD No. 2 | 693 | 556 | NE 1/4 SE 1/4 Section 23 | 1S | 13E | 47273 | 661 |
| LD No. 3 | 688 | 870 | SE 1/4 Section 23 | 1S | 13E | 47274 | 662 |
| LD No. 4 | 693 | 558 | NE 1/4 Section 26 | 1S | 13E | 47275 | 663 |
| LD No. 5 | 693 | 559 | NE 1/4 SE 1/4 Section 26 | 1S | 13E | 47276 | 664 |
| LD No. 6 | 693 | 560 | SE 1/4 Section 26 | 1S | 13E | 47277 | 665 |
| LD No. 7 | 693 | 561 | NE 1/4 Section 35 | 1S | 13E | 47278 | 666 |
| LD No. 8 | 693 | 562 | NE 1/4 Section 35 | 1S | 13E | 47279 | 667 |
| LD No. 9 | 716 | 365 | NE 1/4 Section 23 | 1S | 13E | 47280 | 668 |
| Margaret 69 | 559 | 854 | NE 1/4 NW 1/4 Section 22 | 1S | 13E | 45754 | 669 |
| Margaret 69 East | 568 | 276 | NE 1/4 NW 1/4 Section 22 | 1S | 13E | 45755 | 670 |
| Margaret 133 | 559 | 860 | SW 1/4 section 14 | 1S | 13E | 45820 | 671 |
| Margaret 135 | 559 | 862 | SW 1/4 section 14 | 1S | 13E | 45823 | 672 |
| Margaret 137 | 559 | 864 | NW 1/4 Section 23 | 1S | 13E | 45826 | 673 |
| Margaret 138 | 574 | 588 | NE 1/4 Section 22 | 1S | 13E | 45827 | 674 |
| Margaret 139 | 559 | 866 | NW 1/4 Section 23 | 1S | 13E | 45828 | 675 |
| Margaret 140 | 574 | 589 | NE 1/4 Section 22 | 1S | 13E | 45829 | 676 |
| Margaret 153 | 564 | 531 | SW SE 1/4 Ssection 14 | 1S | 13E | 45842 | 677 |
| Margaret 154 | 564 | 532 | SW SE 1/4 Ssection 14 | 1S | 13E | 45843 | 678 |
| Margaret 155 | 564 | 533 | NE 1/4 NW 1/4 Section 23 | 1S | 13E | 45844 | 679 |
| Margaret 156 | 564 | 534 | NE 1/4 NW 1/4 Section 23 | 1S | 13E | 45845 | 680 |
| Margaret 157 | 559 | 874 | NE 1/4 NW 1/4 Section 22 | 1S | 13E | 45846 | 681 |
| Margaret 159 | 559 | 876 | NE 1/4 NW 1/4 Section 22 | 1S | 13E | 45849 | 682 |
| Margaret 161 | 559 | 878 | NE 1/4 NW 1/4 Section 22 | 1S | 13E | 45852 | 683 |

Exhibit A

| Name of Claim | Book | Page | Legal Description | Township | Range | AMC | |
|-------------------|------|------|--------------------------|----------|-------|-------|-----|
| Margaret 162 | 559 | 879 | NW 1/4 Section 22 | 1S | 13E | 45853 | 684 |
| Margaret 162 West | 568 | 282 | NW 1/4 Section 22 | 1S | 13E | 45854 | 685 |
| Margaret 163 | 559 | 880 | SW 1/4 SE 1/4 Section 22 | 1S | 13E | 45855 | 686 |
| Margaret 164 West | 568 | 283 | SW 1/4 Section 22 | 1S | 13E | 45857 | 687 |
| Margaret 164 | 583 | 785 | SW 1/4 Section 22 | 1S | 13E | 45856 | 688 |
| Margaret 165 | 559 | 882 | SW 1/4 SE 1/4 Section 22 | 1S | 13E | 45858 | 689 |
| Margaret 166 | 559 | 883 | SW 1/4 Section 22 | 1S | 13E | 45859 | 690 |
| Margaret 166 West | 568 | 284 | NW 1/4 Section 22 | 1S | 13E | 45860 | 691 |
| Margaret 217 | 559 | 884 | NW 1/4 Section 23 | 1S | 13E | 45901 | 692 |
| Margaret 218 | 559 | 885 | NE 1/4 Section 22 | 1S | 13E | 45902 | 693 |
| Margaret 219 | 559 | 886 | NW 1/4 Section 23 | 1S | 13E | 45903 | 694 |
| Margaret 220 | 559 | 887 | NE 1/4 Section 22 | 1S | 13E | 45904 | 695 |
| Margaret 221 | 559 | 888 | NW 1/4 Section 23 | 1S | 13E | 45905 | 696 |
| Margaret 222 | 559 | 889 | NE 1/4 Section 22 | 1S | 13E | 45906 | 697 |
| Margaret 223 | 559 | 890 | SW 1/4 SE 1/4 Section 22 | 1S | 13E | 45907 | 698 |
| Margaret 224 | 559 | 891 | SE 1/4 Section 22 | 1S | 13E | 45908 | 699 |
| Margaret 225 | 583 | 784 | SW 1/4 Section 23 | 1S | 13E | 45909 | 700 |
| Margaret 226 | 574 | 603 | SE 1/4 Section 22 | 1S | 13E | 45910 | 701 |
| Margaret 227 | 564 | 535 | NE 1/4 NW 1/4 Section 23 | 1S | 13E | 45911 | 702 |
| Margaret 228 | 564 | 536 | NE 1/4 NW 1/4 Section 23 | 1S | 13E | 45912 | 703 |
| Margaret 229 | 564 | 537 | NE 1/4 NW 1/4 Section 23 | 1S | 13E | 45913 | 704 |
| Margaret 230 | 564 | 538 | SW 1/4 SE 1/4 Section 23 | 1S | 13E | 45914 | 705 |
| Margaret 231 | 564 | 539 | SW 1/4 SE 1/4 Section 23 | 1S | 13E | 45915 | 706 |
| Margaret 233 | 559 | 894 | SW 1/4 SE 1/4 Section 22 | 1S | 13E | 45916 | 707 |
| Margaret 234 | 559 | 895 | SW 1/4 Section 22 | 1S | 13E | 45917 | 708 |
| Margaret 234 West | 568 | 287 | SW 1/4 Section 22 | 1S | 13E | 45918 | 709 |
| Margaret 235 | 560 | 729 | SW 1/4 SE 1/4 Section 22 | 1S | 13E | 45919 | 710 |
| Margaret 236 | 574 | 604 | SW 1/4 Section 22 | 1S | 13E | 45920 | 711 |
| Margaret 237 | 560 | 731 | SW 1/4 SE 1/4 Section 22 | 1S | 13E | 45921 | 712 |
| Margaret 238 | 560 | 732 | SW 1/4 Section 22 | 1S | 13E | 45922 | 713 |
| Margaret 239 | 560 | 733 | NE 1/4 NW 1/4 Section 27 | 1S | 13E | 45923 | 714 |
| Margaret 240 | 560 | 734 | NW 1/4 Section 27 | 1S | 13E | 45924 | 715 |
| Margaret 241 | 560 | 735 | NE 1/4 NW 1/4 Section 27 | 1S | 13E | 45925 | 716 |
| Margaret 242 | 574 | 605 | NW 1/4 Section 27 | 1S | 13E | 45926 | 717 |
| Margaret 243 | 560 | 737 | NE 1/4 NW 1/4 Section 27 | 1S | 13E | 45927 | 718 |
| Margaret 244 | 574 | 606 | NW 1/4 Section 27 | 1S | 13E | 45928 | 719 |
| Margaret 245 | 560 | 739 | NE 1/4 NW 1/4 Section 27 | 1S | 13E | 45929 | 720 |
| Margaret 246 | 560 | 740 | NW 1/4 Section 27 | 1S | 13E | 45930 | 721 |
| Margaret 247 | 559 | 896 | SW 1/4 Section 23 | 1S | 13E | 45931 | 722 |
| Margaret 248 | 574 | 607 | SE 1/4 Section 22 | 1S | 13E | 45932 | 723 |
| Margaret 249 | 561 | 578 | SW 1/4 Section 23 | 1S | 13E | 45933 | 724 |
| Margaret 250 | 561 | 579 | SE 1/4 Section 22 | 1S | 13E | 45934 | 725 |
| Margaret 251 | 561 | 580 | SW 1/4 Section 23 | 1S | 13E | 45935 | 726 |
| Margaret 252 | 561 | 581 | SE 1/4 Section 22 | 1S | 13E | 45936 | 727 |
| Margaret 253 | 561 | 582 | NW 1/4 Section 26 | 1S | 13E | 45937 | 728 |
| Margaret 254 | 561 | 583 | NE 1/4 Section 27 | 1S | 13E | 45938 | 729 |
| Margaret 255 | 561 | 584 | NW 1/4 Section 26 | 1S | 13E | 45939 | 730 |
| Margaret 256 | 561 | 585 | NE 1/4 Section 27 | 1S | 13E | 45940 | 731 |
| Margaret 257 | 561 | 586 | NW 1/4 Section 26 | 1S | 13E | 45941 | 732 |
| Margaret 258 | 561 | 587 | NE 1/4 Section 27 | 1S | 13E | 45942 | 733 |

Exhibit A

| Name of Claim | Book | Page | Legal Description | Township | Range | AMC | |
|---------------|------|------|--------------------------|----------|-------|-------|-----|
| Margaret 259 | 561 | 588 | NW 1/4 Section 26 | 1S | 13E | 45943 | 734 |
| Margaret 260 | 561 | 589 | NE 1/4 Section 27 | 1S | 13E | 45944 | 735 |
| Margaret 261 | 560 | 741 | SW 1/4 SE 1/4 Section 27 | 1S | 13E | 45945 | 736 |
| Margaret 262 | 560 | 742 | SW 1/4 Section 27 | 1S | 13E | 45946 | 737 |
| Margaret 263 | 560 | 743 | SW 1/4 SE 1/4 Section 27 | 1S | 13E | 45947 | 738 |
| Margaret 264 | 560 | 744 | SW 1/4 Section 27 | 1S | 13E | 45948 | 739 |
| Margaret 265 | 561 | 590 | SW 1/4 Section 26 | 1S | 13E | 45949 | 740 |
| Margaret 266 | 561 | 591 | SE 1/4 Section 27 | 1S | 13E | 45950 | 741 |
| Margaret 267 | 561 | 592 | SW 1/4 Section 26 | 1S | 13E | 45951 | 742 |
| Margaret 268 | 561 | 593 | SE 1/4 Section 27 | 1S | 13E | 45952 | 743 |
| Margaret 269 | 560 | 745 | SW 1/4 SE 1/4 Section 27 | 1S | 13E | 45953 | 744 |
| Margaret 270 | 560 | 746 | SW 1/4 Section 27 | 1S | 13E | 45954 | 745 |
| Margaret 271 | 560 | 747 | SW 1/4 SE 1/4 Section 27 | 1S | 13E | 45955 | 746 |
| Margaret 272 | 560 | 748 | SW 1/4 Section 27 | 1S | 13E | 45956 | 747 |
| Margaret 273 | 561 | 594 | SW 1/4 Section 26 | 1S | 13E | 45957 | 748 |
| Margaret 274 | 561 | 595 | SE 1/4 Section 27 | 1S | 13E | 45958 | 749 |
| Margaret 275 | 561 | 596 | SW 1/4 Section 26 | 1S | 13E | 45959 | 750 |
| Margaret 276 | 561 | 596 | SE 1/4 Section 27 | 1S | 13E | 45960 | 751 |
| Margaret 277 | 561 | 596 | SW 1/4 SE 1/4 Section 26 | 1S | 13E | 45961 | 752 |
| Margaret 278 | 561 | 597 | SW 1/4 SE 1/4 Section 26 | 1S | 13E | 45962 | 753 |
| Margaret 279 | 561 | 598 | SW 1/4 SE 1/4 Section 26 | 1S | 13E | 45963 | 754 |
| Margaret 280 | 561 | 599 | SW 1/4 SE 1/4 Section 26 | 1S | 13E | 45964 | 755 |
| Margaret 281 | 561 | 600 | NE 1/4 NW 1/4 Section 26 | 1S | 13E | 45965 | 756 |
| Margaret 282 | 561 | 603 | NE 1/4 NW 1/4 Section 26 | 1S | 13E | 45966 | 757 |
| Margaret 283 | 567 | 542 | NE 1/4 NW 1/4 Section 26 | 1S | 13E | 45967 | 758 |
| Margaret 284 | 567 | 543 | NE 1/4 NW 1/4 Section 26 | 1S | 13E | 45968 | 759 |
| Margaret 285 | 567 | 544 | NW 1/4 SW 1/4 Section 23 | 1S | 13E | 45969 | 760 |
| Margaret 286 | 567 | 545 | SW 1/4 SE 1/4 Section 23 | 1S | 13E | 45970 | 761 |
| Margaret 287 | 564 | 540 | SW 1/4 SE 1/4 Section 23 | 1S | 13E | 45971 | 762 |
| Margaret 305 | 565 | 739 | NE 1/4 NW 1/4 Section 35 | 1S | 13E | 45985 | 763 |
| Margaret 306 | 565 | 740 | NW 1/4 Section 35 | 1S | 13E | 45986 | 764 |
| Margaret 307 | 565 | 741 | NE 1/4 NW 1/4 Section 35 | 1S | 13E | 45987 | 765 |
| Margaret 308 | 565 | 742 | NW 1/4 Section 35 | 1S | 13E | 45988 | 766 |
| Margaret 309 | 565 | 743 | NE 1/4 NW 1/4 Section 35 | 1S | 13E | 45989 | 767 |
| Margaret 310 | 565 | 744 | NW 1/4 Section 35 | 1S | 13E | 45990 | 768 |
| Margaret 311 | 565 | 745 | NE 1/4 NW 1/4 Section 35 | 1S | 13E | 45991 | 769 |
| Margaret 312 | 565 | 746 | NW 1/4 Section 35 | 1S | 13E | 45992 | 770 |
| Margaret 313 | 565 | 747 | SE 1/4 Section 27 | 1S | 13E | 45993 | 771 |
| Margaret 314 | 565 | 748 | SW 1/4 SE 1/4 Section 27 | 1S | 13E | 45994 | 772 |
| Margaret 315 | 565 | 749 | NE 1/4 Section 34 | 1S | 13E | 45995 | 773 |
| Margaret 316 | 565 | 750 | NE 1/4 NW 1/4 Section 34 | 1S | 13E | 45996 | 774 |
| Margaret 317 | 565 | 751 | NE 1/4 Section 34 | 1S | 13E | 45997 | 775 |
| Margaret 318 | 565 | 752 | NE 1/4 NW 1/4 Section 34 | 1S | 13E | 45998 | 776 |
| Margaret 319 | 565 | 753 | NE 1/4 Section 34 | 1S | 13E | 45999 | 777 |
| Margaret 320 | 565 | 754 | NE 1/4 NW 1/4 Section 34 | 1S | 13E | 46000 | 778 |
| Margaret 321 | 567 | 546 | SW 1/4 Section 27 | 1S | 13E | 46001 | 779 |
| Margaret 322 | 567 | 547 | NW 1/4 Section 34 | 1S | 13E | 46002 | 780 |

MARGARET
 259-322
 13E
 1S

Exhibit A

| Name of Claim | Book | Page | Legal Description | Township | Range | AMC |
|----------------|------|-------|--------------------------|----------|-------|--------|
| Margaret 323 | 567 | 548 | NW 1/4 Section 34 | 1S | 13E | 46003 |
| Margaret 324 | 567 | 549 | NW 1/4 Section 34 | 1S | 13E | 46004 |
| Margaret 325 | 565 | 755 | SW 1/4 Section 22 | 1S | 13E | 46005 |
| Margaret 327 | 565 | 757 | SW 1/4 Section 22 | 1S | 13E | 46007 |
| Margaret 328 | 565 | 758 | SE 1/4 Section 34 | 1S | 13E | 46008 |
| Margaret 331 | 614 | 329 | SW 1/4 Section 22 | 1S | 13E | 46011 |
| Margaret 332 | 583 | 778 | NE 1/4 Section 28 | 1S | 13E | 46012 |
| Margaret 333 | 572 | 916 | NW 1/4 Section 27 | 1S | 13E | 46013 |
| Margaret 334 | 572 | 917 | NE 1/4 Section 28 | 1S | 13E | 46014 |
| Margaret 335 | 583 | 787 | NE 1/4 Section 28 | 1S | 13E | 46015 |
| Margaret 336 | 572 | 919 | NE 1/4 NW 1/4 Section 28 | 1S | 13E | 46016 |
| Rook No. 1 | 1771 | 262 | NE 1/4 Section 23 | 1S | 13E | 316548 |
| Rook No. 2 | 1771 | 263 | NE 1/4 SE 1/4 Section 23 | 1S | 13E | 316549 |
| Rook No. 3 | 1771 | 264 | SE 1/4 Section 23 | 1S | 13E | 316550 |
| Rook No. 4 | 1771 | 265 | SE 1/4 Section 23 | 1S | 13E | 316551 |
| Rook No. 5 | 1771 | 266 | SE 1/4 Section 23 | 1S | 13E | 316552 |
| Rook No. 6 | 1771 | 267 | SE 1/4 Section 23 | 1S | 13E | 316553 |
| Rook No. 7 | 1771 | 268 | NE 1/4 Section 26 | 1S | 13E | 316554 |
| East No. 9A | 2001 | 886 | SW1/429,SE1/429 | 1S | 13E | 355529 |
| Sun #62A | 2001 | 899 | SW1/428 | 1S | 13E | 355534 |
| Sun #63A | 2001 | 901 | SW1/428 | 1S | 13E | 355535 |
| Sun #64A | 2001 | 903 | SW&SE1/428 | 1S | 13E | 355536 |
| Dan 1 | 2002 | 868 | SE1/4 3 | 2S | 12E | 356180 |
| Dan 2 | 2002 | 869 | SE1/42 | 2S | 12E | 356181 |
| Dan 3 | 2002 | 870 | SW1/411 | 2S | 12E | 356182 |
| Dan 4 | 2002 | 871 | SE1/4NE1/411 | 2S | 12E | 356183 |
| Dan 5 | 2002 | 872 | NEWSE1/4 11 | 2S | 12E | 356184 |
| Dan 6 | 2002 | 873 | SE1/4SW1/4 36 | 1S | 12E | 356185 |
| Dan 7 | 2002 | 874 | SE1/4SW1/4 36 | 1S | 12E | 356186 |
| Dan 8 | 2002 | 875 | SW1/4SE1/4 1,NE1/4 12 | 2S | 12E | 356187 |
| Dan 9 | 2002 | 876 | SE1/4SW1/4 1,NE1/4 12 | 2S | 12E | 356188 |
| Dan 10 | 2002 | 877 | SE1/4 1 | 2S | 12E | 356189 |
| Dan 11 | 2002 | 878 | NE1/412 | 2S | 12E | 356190 |
| Dan 12 | 2002 | 879 | NE1/412 | 2S | 12E | 356191 |
| Dan 13 | 2002 | 880 | SE1/41,NE1/412 | 2S | 12E | 356192 |
| Dan 14 | 2002 | 881 | NE1/4SE1/412 | 2S | 12E | 356193 |
| Dan 15 | 2002 | 882 | NE1/4SE1/412 | 2S | 12E | 356194 |
| Dan 16 | 2002 | 883 | NE1/412 | 2S | 12E | 356195 |
| Dan 17 | 2002 | 884 | SW1/4 1 | 2S | 12E | 356196 |
| Dan 18 | 2002 | 885 | SW1/4SE1/4 1 | 2S | 12E | 356197 |
| Dan 19 | 2002 | 886 | NW1/411 | 2S | 12E | 356198 |
| Dan 20 | 2002 | 887 | SW1/411 | 2S | 12E | 356199 |
| Dan 21 | 2002 | 888 | NW1/4SW1/411 | 2S | 12E | 356200 |
| Dan 22 | 2002 | 889 | NW1/4SW1/411 | 2S | 12E | 356201 |
| Dan 23 | 2002 | 890 | NW1/4SW1/411 | 2S | 12E | 356202 |
| Dan 24 | 2002 | 891 | NW1/4NE1/4 2 | 2S | 12E | 356203 |
| Legal Tender 1 | 2003 | 12154 | North West 1/4 Section 1 | 2S | 12E | 356884 |
| Legal Tender 2 | 2003 | 12155 | North West 1/4 Section 1 | 2S | 12E | 356885 |
| Legal Tender 3 | 2003 | 12156 | South West 1/4 Section 1 | 2S | 12E | 356886 |
| Legal Tender 4 | 2003 | 12157 | South West 1/4 Section 1 | 2S | 12E | 356887 |
| Legal Tender 5 | 2003 | 12158 | North West 1/4 Section 1 | 2S | 12E | 356888 |
| Legal Tender 6 | 2003 | 12159 | North West 1/4 Section 1 | 2S | 12E | 356889 |
| Legal Tender 7 | 2003 | 12160 | North West 1/4 Section 1 | 2S | 12E | 356890 |

781 }
782 }
783 }
784 }
785 }
786 }
787 }
788 }
789 }
790 }
791 }
792 }
793 }
794 }
795 }
796 }
797 }
798 }
799 }
800 }
801 }
802 }
803 }
804 }
805 }
806 }
807 }
808 }
809 }
810 }
811 }
812 }
813 }
814 }
815 }
816 }
817 }
818 }
819 }
820 }
821 }
822 }
823 }
824 }
825 }
826 }
827 }
828 }
829 }
830 }
831 }
832 }
833 }

Exhibit A

| Name of Claim | Book | Page | Legal Description | Township | Range | AMC |
|-----------------|------|-------|---------------------------|----------|-------|--------|
| Legal Tender 8 | 2003 | 12161 | North West 1/4 Section 1 | 2S | 12E | 356891 |
| Legal Tender 9 | 2003 | 12162 | South East 1/4 Section 1 | 2S | 12E | 356892 |
| Legal Tender 10 | 2003 | 12163 | South East 1/4 Section 1 | 2S | 12E | 356893 |
| Legal Tender 11 | 2003 | 12164 | North East 1/4 Section 1 | 2S | 12E | 356894 |
| Legal Tender 12 | 2003 | 12165 | North East 1/4 Section 1 | 2S | 12E | 356895 |
| Legal Tender 13 | 2003 | 12066 | South West 1/4 Section 6 | 2S | 13E | 356865 |
| Legal Tender 14 | 2003 | 12167 | South West 1/4 Section 6 | 2S | 13E | 356866 |
| Legal Tender 15 | 2003 | 12168 | South West 1/4 Section 6 | 2S | 13E | 356867 |
| Legal Tender 16 | 2003 | 12169 | South East 1/4 Section 6 | 2S | 13E | 356896 |
| Legal Tender 17 | 2003 | 12170 | North West 1/4 Section 6 | 2S | 13E | 356868 |
| Legal Tender 18 | 2003 | 12171 | North West 1/4 Section 6 | 2S | 13E | 356869 |
| Legal Tender 19 | 2003 | 12172 | South West 1/4 Section 32 | 1S | 13E | 356897 |
| Legal Tender 20 | 2003 | 12173 | South East 1/4 Section 32 | 1S | 13E | 356870 |
| Legal Tender 21 | 2003 | 12174 | South East 1/4 Section 33 | 1S | 13E | 356871 |
| Legal Tender 22 | 2003 | 12175 | South East 1/4 Section 32 | 1S | 13E | 356872 |
| Legal Tender 23 | 2002 | 69016 | North West 1/4 Section 32 | 1S | 13E | 356933 |
| Galaxy No. 1 | 2004 | 2354 | SW1/41 | 2S | 12E | 359395 |
| Gladiator No. 1 | 2004 | 2355 | NW1/432 | 1S | 13E | 359396 |
| Gladiator No. 2 | 2004 | 2356 | NW1/4NE1/432 | 1S | 13E | 359397 |
| Gladiator No. 3 | 2004 | 2357 | NE1/432 | 1S | 13E | 359398 |
| Gladiator No. 4 | 2004 | 2358 | SW1/429,NW1/432 | 1S | 13E | 359399 |
| Gladiator No. 5 | 2004 | 2359 | SW1/4SE1/429,NW1/4NE1/432 | 1S | 13E | 359400 |
| Gladiator No. 6 | 2004 | 2360 | SE1/429,NE1/432 | 1S | 13E | 359401 |
| Gladiator No. 7 | 2004 | 2361 | NE1/4,SE1/4,NW1/4&SW1/4 | 1S | 13E | 359402 |
| Gladiator No. 8 | 2004 | 2362 | NE1/4SE1/429 | 1S | 13E | 359403 |
| Gladiator No. 9 | 2004 | 2363 | NW1/4SW1/428,NE1/4SE1/42 | 1S | 13E | 406339 |
| Olga 1 | 2004 | 86442 | NW 1/4 Section 28 | 1S | 13E | 362903 |
| Olga 2 | 2004 | 86443 | NW 1/4 Section 28 | 1S | 13E | 362904 |
| Olga 3 | 2004 | 86444 | NE 1/4 Section 29 | 1S | 13E | 362905 |
| Olga 4 | 2004 | 86445 | NE 1/4 Section 29 | 1S | 13E | 362906 |
| Kay 15A | 2003 | 4012 | SE 1/4 Section 34 | 1S | 13E | 357097 |
| Kay 140A | 2003 | 4013 | SE 1/4 Section 20 | 1S | 13E | 357098 |
| Kay 151 | 1753 | 767 | NE 1/4 Section 29 | 1S | 13E | 315168 |
| Wiley Bill #1 | 2007 | 8407 | NE1/4 Section 13 | 1 S | 13 E | 377139 |
| Wiley Bill #2 | 2007 | 8408 | SW1/4 Section 13 | 1 S | 13 E | 377140 |
| Wiley Bill #3 | 2007 | 8409 | SW1/4 Section 13 | 1 S | 13 E | 377141 |
| Wiley Bill #4 | 2007 | 8410 | SE1/4 Section 13 | 1 S | 13 E | 377142 |
| Wiley Bill #5 | 2007 | 8411 | SE1/4 Section 13 | 1 S | 13 E | 377143 |
| Wiley Bill #6 | 2007 | 8412 | SE1/4 Section 13 | 1 S | 13 E | 377144 |
| Wiley Bill #7 | 2007 | 8413 | SE1/4 Section 13 | 1 S | 13 E | 377145 |
| Wiley Bill #8 | 2007 | 8414 | SE1/4 & NE1/4 Sec 13 | 1 S | 13 E | 377146 |
| Wiley Bill #9 | 2007 | 8415 | NE1/4 Section 13 | 1 S | 13 E | 377147 |
| Wiley Bill #10 | 2007 | 8416 | NE1/4 Section 13 | 1 S | 13 E | 377148 |
| Wiley Bill #11 | 2007 | 8417 | SE1/4 Section 13 | 1 S | 13 E | 377149 |
| Wiley Bill #12 | 2007 | 8418 | NE1/4 & SE1/4 Sec 13 | 1 S | 13 E | 377150 |
| Wiley Bill #13 | 2007 | 8419 | SW1/4 Sectin 18 | 1 S | 14 E | 377151 |
| Wiley Bill #14 | 2007 | 8420 | NW1/4 & SW1/4 Sec18 | 1 S | 14 E | 377152 |
| Wiley Bill #15 | 2007 | 8421 | SW1/4 Section 18 | 1 S | 14 E | 377153 |
| Wiley Bill #16 | 2007 | 8422 | NW1/4 & SW1/4 Sec18 | 1 S | 14 E | 377154 |
| Wiley Bill #17 | 2007 | 8423 | SW1/4 Section18 | 1 S | 14 E | 377155 |
| Wiley Bill #18 | 2007 | 8424 | NW1/4 & SW1/4 Sec18 | 1 S | 14 E | 377156 |
| Wiley Bill #19 | 2007 | 8425 | NW1/4 & SW1/4 Sec18 | 1 S | 14 E | 377157 |
| Wiley Bill #21 | 2007 | 8426 | NW1/4 Section 18 | 1 S | 14 E | 377158 |

834
835
836
837
838
839
840
841
842
843
844
845
846
847
848
849
850
851
852
853
854
855
856
857
858
859
860
861
862
863
864
865
866
867
868
869
870
871
872
873
874
875
876
877
878
879
880
881
882
883
884
885
886

Exhibit A

| Name of Claim | Book | Page | Legal Description | Township | Range | AMC | |
|-----------------|------|--------|-------------------|----------|-------|--------|-------|
| Wiley Bill #22 | 2007 | 8427 | NW1/4 Section 18 | 1 S | 14 E | 377159 | 887 7 |
| Wiley Bill #23 | 2007 | 8428 | NW1/4 Section 18 | 1 S | 14 E | 377160 | 888 |
| Wiley Bill #24 | 2007 | 8429 | NW1/4 Section 18 | 1 S | 14 E | 377161 | 889 J |
| Wiley Bill #28 | 2007 | 1030 | SW1/4 Section 18 | 1 S | 14 E | 377165 | 890 7 |
| Wiley Bill #29 | 2007 | 1031 | NE1/4 Section 18 | 1 S | 14 E | 377166 | 891 J |
| Hutton #1 | 2010 | 101285 | NE 1/4 Section 24 | 1S | 13E | 402476 | 892 7 |
| Hutton #2 | 2010 | 101286 | NE 1/4 Section 24 | 1S | 13E | 402477 | 893 |
| Hutton #3 | 2010 | 101287 | NE 1/4 Section 24 | 1S | 13E | 402478 | 894 |
| Hutton #4 | 2010 | 101288 | NE 1/4 Section 24 | 1S | 13E | 402479 | 895 |
| Hutton #5 | 2010 | 101289 | NE 1/4 Section 24 | 1S | 13E | 402480 | 896 |
| Hutton #6 | 2010 | 101290 | SE 1/4 Section 24 | 1S | 13E | 402481 | 897 |
| Hutton #7 | 2010 | 101291 | SE 1/4 Section 24 | 1S | 13E | 402482 | 898 |
| Hutton #8 | 2010 | 101292 | SW 1/4 Section 19 | 1S | 14E | 402483 | 899 |
| Hutton #9 | 2010 | 101293 | SW 1/4 Section 19 | 1S | 14E | 402484 | 900 |
| Hutton #10 | 2010 | 101294 | SE 1/4 Section 24 | 1S | 13E | 402485 | 901 |
| Hutton #11 | 2010 | 101295 | SE 1/4 Section 24 | 1S | 13E | 402486 | 902 |
| Hutton #12 | 2010 | 101296 | SE 1/4 Section 24 | 1S | 13E | 402487 | 903 |
| Hutton #13 | 2010 | 101297 | SE 1/4 Section 24 | 1S | 13E | 402488 | 904 |
| Hutton #14 | 2010 | 101298 | SW 1/4 Section 19 | 1S | 14E | 402489 | 905 |
| Hutton #15 | 2010 | 101299 | SW 1/4 Section 19 | 1S | 14E | 402490 | 906 |
| Hutton #16 | 2010 | 101300 | SE 1/4 Section 24 | 1S | 13E | 402491 | 907 |
| Hutton #17 | 2010 | 101301 | SE 1/4 Section 24 | 1S | 13E | 402492 | 908 |
| Hutton #18 | 2010 | 101302 | NE 1/4 Section 25 | 1S | 13E | 402493 | 909 |
| Hutton #19 | 2010 | 101303 | SE 1/4 Section 24 | 1S | 13E | 402494 | 910 |
| Hutton #20 | 2010 | 101304 | NE 1/4 Section 25 | 1S | 13E | 402495 | 911 |
| Hutton #21 | 2010 | 101305 | NE 1/4 Section 25 | 1S | 13E | 402496 | 912 |
| Hutton #22 | 2010 | 101306 | NE 1/4 Section 25 | 1S | 13E | 402497 | 913 |
| Mud Springs #1 | 2010 | 101307 | SE 1/4 Section 30 | 1S | 14E | 402498 | 914 |
| Mud Springs #2 | 2010 | 101308 | SW 1/4 Section 30 | 1S | 14E | 402499 | 915 |
| Mud Springs #3 | 2010 | 101309 | SW 1/4 Section 30 | 1S | 14E | 402500 | 916 |
| Mud Springs #4 | 2010 | 101310 | SW 1/4 Section 30 | 1S | 14E | 402501 | 917 |
| Mud Springs #5 | 2010 | 101311 | SW 1/4 Section 30 | 1S | 14E | 402502 | 918 |
| Mud Springs #6 | 2010 | 101312 | SE 1/4 Section 30 | 1S | 14E | 402503 | 919 |
| Mud Springs #7 | 2010 | 101313 | SE 1/4 Section 30 | 1S | 14E | 402504 | 920 |
| Mud Springs #8 | 2010 | 101314 | SW 1/4 Section 30 | 1S | 14E | 402505 | 921 |
| Mud Springs #9 | 2010 | 101315 | SW 1/4 Section 30 | 1S | 14E | 402506 | 922 |
| Mud Springs #10 | 2010 | 101316 | NW 1/4 Section 31 | 1S | 14E | 402507 | 923 |
| Mud Springs #11 | 2010 | 101317 | NW 1/4 Section 31 | 1S | 14E | 402508 | 924 |
| Mud Springs #12 | 2010 | 101318 | NE 1/4 Section 31 | 1S | 14E | 402509 | 925 |
| Mud Springs #13 | 2010 | 101319 | NE 1/4 Section 31 | 1S | 14E | 402510 | 926 |
| Mud Springs #14 | 2010 | 101320 | NE 1/4 Section 31 | 1S | 14E | 402511 | 927 |
| Mud Springs #15 | 2010 | 101321 | NW 1/4 Section 31 | 1S | 14E | 402512 | 928 |
| Mud Springs #16 | 2010 | 101322 | NW 1/4 Section 31 | 1S | 14E | 402513 | 929 |
| Mud Springs #17 | 2010 | 101323 | NW 1/4 Section 31 | 1S | 14E | 402514 | 930 |
| Mud Springs #18 | 2010 | 101324 | NW 1/4 Section 31 | 1S | 14E | 402515 | 931 |
| Mud Springs #19 | 2010 | 101325 | NE 1/4 Section 31 | 1S | 14E | 402516 | 932 |
| Mud Springs #20 | 2010 | 101326 | NE 1/4 Section 31 | 1S | 14E | 402517 | 933 |
| Mud Springs #21 | 2010 | 101327 | NE 1/4 Section 31 | 1S | 14E | 402518 | 934 |
| Mud Springs #22 | 2010 | 101328 | NE 1/4 Section 31 | 1S | 14E | 402519 | 935 |
| Mud Springs #23 | 2010 | 101329 | NW 1/4 Section 31 | 1S | 14E | 402520 | 936 |
| Mud Springs #24 | 2010 | 101330 | NW 1/4 Section 31 | 1S | 14E | 402521 | 937 |
| Mud Springs #25 | 2010 | 101331 | NW Section 31 | 1S | 14E | 402522 | 938 |
| Mud Springs #26 | 2010 | 101332 | NW 1/4 Section 31 | 1S | 14E | 402523 | 939 J |

Exhibit A

| Name of Claim | Book | Page | Legal Description | Township | Range | AMC |
|-----------------|------|--------|-------------------|----------|-------|------------------|
| Mud Springs #27 | 2010 | 101333 | NE 1/4 Section 31 | 1S | 14E | 402524 |
| Mud Springs #28 | 2010 | 101334 | NE 1/4 Section 31 | 1S | 14E | 402525 |
| Mud Springs #29 | 2010 | 101335 | SE 1/4 Section 31 | 1S | 14E | 402526 |
| Mud Springs #30 | 2010 | 101336 | SE 1/4 Section 31 | 1S | 14E | 402527 |
| Mud Springs #31 | 2010 | 101337 | SW 1/4 Section 31 | 1S | 14E | 402528 |
| Mud Springs #32 | 2010 | 101338 | SW 1/4 Section 31 | 1S | 14E | 402529 |
| Mud Springs #33 | 2010 | 101339 | SW 1/4 Section 31 | 1S | 14E | 402530 |
| Mud Springs #34 | 2010 | 101340 | SW 1/4 Section 31 | 1S | 14E | 402531 |
| Mud Springs #35 | 2010 | 101341 | SE 1/4 Section 31 | 1S | 14E | 402532 |
| Mud Springs #36 | 2010 | 101342 | SE 1/4 Section 31 | 1S | 14E | 402533 |
| Mud Springs #37 | 2010 | 101343 | SE 1/4 Section 31 | 1S | 14E | 402534 |
| Mud Springs #38 | 2010 | 101344 | SE 1/4 Section 31 | 1S | 14E | 402535 |
| Mud Springs #39 | 2010 | 101345 | SW 1/4 Section 31 | 1S | 14E | 402536 |
| Mud Springs #40 | 2010 | 101346 | SW 1/4 Section 31 | 1S | 14E | 402537 |
| Mud Springs #41 | 2010 | 101347 | SW 1/4 Section 31 | 1S | 14E | 402538 |
| Mud Springs #42 | 2010 | 101348 | SW 1/4 Section 31 | 1S | 14E | 402539 |
| Mud Springs #43 | 2010 | 101349 | SE 1/4 Section 31 | 1S | 14E | 402540 |
| Mud Springs #44 | 2010 | 101350 | SE 1/4 Section 31 | 1S | 14E | 402541 |
| Roadside #1 | 2011 | 122230 | SE 1/4 Section 29 | 1S | 13E | 405551 |
| Roadside #2 | 2011 | 122231 | SE 1/4 Section 29 | 1S | 13E | 405552 |
| Roadside #3 | 2011 | 122232 | SE 1/4 Section 29 | 1S | 13E | 405553 |
| Roadside #4 | 2011 | 122233 | SW 1/4 Section 28 | 1S | 13E | 405554 |
| Roadside #5 | 2011 | 122234 | SW 1/4 Section 28 | 1S | 13E | 405555 |
| Oak 40 | 2011 | 122235 | SW 1/4 Section 28 | 1S | 13E | 405556 |
| Bufford 1 | 2013 | 9793 | SW 1/4 Section 24 | 1S | 12E | 420992 |
| Bufford 2 | 2013 | 9794 | SW 1/4 Section 24 | 1S | 12E | 420993 |
| Bufford 3 | 2013 | 9795 | SW 1/4 Section 24 | 1S | 12E | 420994 |
| Bufford 4 | 2013 | 9796 | SE 1/4 Section 24 | 1S | 12E | 420995 |
| Bufford 5 | 2013 | 9665 | SE 1/4 Section 24 | 1S | 12E | 420864 |
| Bufford 6 | 2013 | 9666 | SE 1/4 Section 24 | 1S | 12E | 420865 |
| Supie 6 | 2012 | 20311 | NE 1/4 Section 26 | 1S | 12E | 41108 |
| Supie 18 | 2012 | 20323 | NE 1/4 Section 26 | 1S | 12E | 414420 |
| Supie 19 | 2012 | 20324 | NE 1/4 Section 26 | 1S | 12E | 414421 |
| Supie 20 | 2012 | 20325 | NW 1/4 Section 26 | 1S | 12E | 414422 |
| Verde 44 | 2014 | 3774 | NE Section 35 | 1S | 13E | 426152 |
| Verde 45 | 2014 | 3775 | NW Section 36 | 1S | 13E | 426153 |
| Verde 46 | 2014 | 3776 | NW Section 36 | 1S | 13E | 426154 |
| Verde 47 | 2014 | 3777 | NW Section 36 | 1S | 13E | 426155 |
| Verde 48 | 2014 | 3778 | NW Section 36 | 1S | 13E | 426156 |
| Verde 49 | 2014 | 3779 | NENW Section 36 | 1S | 13E | 426157 |
| Verde 50 | 2014 | 3780 | NE Section 36 | 1S | 13E | 426158 |
| Verde 51 | 2014 | 3781 | NE Section 36 | 1S | 13E | 426159 |
| Verde 52 | 2014 | 3782 | NE Section 36 | 1S | 13E | 426160 |
| Verde 53 | 2014 | 3783 | NE Section 36 | 1S | 13E | 426161 |
| Verde 62 | 2014 | 3784 | NW Section 31 | 1S | 14E | 426162 |
| Verde 63 | 2014 | 3785 | NW Section 31 | 1S | 14E | 426163 |
| Verde 64 | 2014 | 3786 | NE Section 36 | 1S | 13E | 426164 |
| Verde 65 | 2014 | 3787 | NE Section 36 | 1S | 13E | 426165 |
| Verde 66 | 2014 | 3788 | NE Section 36 | 1S | 13E | 426166 |
| Verde 67 | 2014 | 3789 | NE Section 36 | 1S | 13E | 426167 |
| Verde 68 | 2014 | 3790 | NENW Section 36 | 1S | 13E | 426168 |
| Verde 69 | 2014 | 3791 | NW Section 36 | 1S | 13E | 426169 |
| Verde 70 | 2014 | 3792 | NW Section 36 | 1S | 13E | 426170 |

940-
941
942
943
944
945
946
947
948
949
950
951
952
953
954
955
956
957
958
959
960
961
962
963
964
965
966
967
968
969
970
971
972
973
974
975
976
977
978
979
980
981
982
983
984
985
986
987
988
989
990
991
992

Handwritten marks and numbers on the right margin, including a large bracket and the number 4144.

Exhibit A

| Name of Claim | Book | Page | Legal Description | Township | Range | AMC | |
|---------------|------|------|---------------------|----------|-------|--------|--------|
| Verde 71 | 2014 | 3793 | NW Section 36 | 1S | 13E | 426171 | 993 7 |
| Verde 72 | 2014 | 3794 | NW Section 36 | 1S | 13E | 426172 | 994 |
| Verde 73 | 2014 | 3795 | NE Section 35 | 1S | 13E | 426173 | 995 |
| Verde 74 | 2014 | 3796 | NWSW Section 35 | 1S | 13E | 426174 | 996 |
| Verde 75 | 2014 | 3797 | NWSW Section 35 | 1S | 13E | 426175 | 997 |
| Verde 76 | 2014 | 3798 | NENWSWSE Section 35 | 1S | 13E | 426176 | 998 |
| Verde 77 | 2014 | 3799 | NESE Section 35 | 1S | 13E | 426177 | 999 |
| Verde 78 | 2014 | 3800 | NESE Section 35 | 1S | 13E | 426178 | 1000 |
| Verde 79 | 2014 | 3801 | NESE Section 35 | 1S | 13E | 426179 | 1001 |
| Verde 80 | 2014 | 3802 | NESE Section 35 | 1S | 13E | 426180 | 1002 |
| Verde 81 | 2014 | 3803 | NESE Section 35 | 1S | 13E | 426181 | 1003 |
| Verde 82 | 2014 | 3833 | NWSW Section 36 | 1S | 13E | 426182 | 1004 |
| Verde 83 | 2014 | 3804 | NWSW Section 36 | 1S | 13E | 426183 | 1005 |
| Verde 84 | 2014 | 3805 | NWSW Section 36 | 1S | 13E | 426184 | 1006 |
| Verde 85 | 2014 | 3806 | NENWSWSE Section 36 | 1S | 13E | 426185 | 1007 |
| Verde 86 | 2014 | 3807 | NESE Section 36 | 1S | 13E | 426186 | 1008 |
| Verde 87 | 2014 | 3808 | NESE Section 36 | 1S | 13E | 426187 | 1009 |
| Verde 88 | 2014 | 3809 | NESE Section 36 | 1S | 13E | 426188 | 1010 |
| Verde 89 | 2014 | 3810 | NESE Section 36 | 1S | 13E | 426189 | 1011 |
| Verde 90 | 2014 | 3811 | NWSW Section 36 | 1S | 14E | 426190 | 1012 |
| Verde 91 | 2014 | 3812 | NWSW Section 36 | 1S | 14E | 426191 | 1013 |
| Verde 92 | 2014 | 3813 | SSW Section 31 | 1S | 14E | 426192 | 1014 |
| Verde 93 | 2014 | 3814 | SSW Section 31 | 1S | 14E | 426193 | 1015 |
| Verde 94 | 2014 | 3815 | SSW Section 31 | 1S | 13E | 426194 | 1016 |
| Verde 95 | 2014 | 3816 | SE Section 36 | 1S | 13E | 426195 | 1017 |
| Verde 96 | 2014 | 3817 | SE Section 36 | 1S | 13E | 426196 | 1018 |
| Verde 97 | 2014 | 3818 | SE Section 36 | 1S | 13E | 426197 | 1019 |
| Verde 98 | 2014 | 3819 | SWSW Section 36 | 1S | 13E | 426198 | 1020 |
| Verde 99 | 2014 | 3820 | SW Section 36 | 1S | 13E | 426199 | 1021 |
| Verde 100 | 2014 | 3821 | SW Section 36 | 1S | 13E | 426200 | 1022 |
| Verde 101 | 2014 | 3822 | SW Section 36 | 1S | 13E | 426201 | 1023 |
| Verde 102 | 2014 | 3823 | SW Section 36 | 1S | 13E | 426202 | 1024 |
| Verde 103 | 2014 | 3824 | SE Section 35 | 1S | 13E | 426203 | 1025 |
| Verde 104 | 2014 | 3825 | SE Section 35 | 1S | 13E | 426204 | 1026 |
| Verde 105 | 2014 | 3826 | SE Section 35 | 1S | 13E | 426205 | 1027 |
| Verde 106 | 2014 | 3827 | SE Section 35 | 1S | 13E | 426206 | 1028 |
| Verde 107 | 2014 | 3828 | SWSE Section 35 | 1S | 13E | 426207 | 1029 |
| Verde 108 | 2014 | 3829 | SW Section 35 | 1S | 13E | 426208 | 1030 |
| Verde 109 | 2014 | 3830 | SW Section 35 | 1S | 13E | 426209 | 1031 |
| Verde 112 | 2014 | 3831 | NW Section 31 | 1S | 14E | 426210 | 1032 |
| Verde 113 | 2014 | 3832 | NW Section 31 | 1S | 14E | 426211 | 1033 |
| Verde 1 | 2014 | 9751 | NE Section 30 | 1S | 14E | 427059 | 1034 7 |
| Verde 2 | 2014 | 9752 | NE Section 30 | 1S | 14E | 427060 | 1035 |
| Verde 3 | 2014 | 9753 | NE Section 30 | 1S | 14E | 427061 | 1036 |
| Verde 4 | 2014 | 9754 | NE Section 30 | 1S | 14E | 427062 | 1037 |
| Verde 5 | 2014 | 9755 | NENW Section 30 | 1S | 14E | 427063 | 1038 |
| Verde 6 | 2014 | 9756 | NW Section 30 | 1S | 14E | 427064 | 1039 |
| Verde 7 | 2014 | 9757 | NW Section 30 | 1S | 14E | 427065 | 1040 |
| Verde 8 | 2014 | 9758 | NW Section 30 | 1S | 14E | 427066 | 1041 |
| Verde 9 | 2014 | 9759 | NW Section 30 | 1S | 13E | 427067 | 1042 |
| Verde 10 | 2014 | 9760 | NW Section 30 | 1S | 13E | 427068 | 1043 |
| Verde 11 | 2014 | 9761 | NE Section 25 | 1S | 13E | 427069 | 1044 |
| Verde 12 | 2014 | 9762 | NWSW Section 25 | 1S | 13E | 427070 | 1045 |

Exhibit A

| Name of Claim | Book | Page | Legal Description | Township | Range | AMC | |
|---------------|------|-------|-------------------|----------|-------|--------|------|
| Verde 13 | 2014 | 9763 | NWSW Section 25 | 1S | 13E | 427071 | 1046 |
| Verde 14 | 2014 | 9764 | NWSW Section 25 | 1S | 13E | 427072 | 1047 |
| Verde 15 | 2014 | 9765 | NENW Section 25 | 1S | 13E | 427073 | 1048 |
| Verde 16 | 2014 | 9766 | NESE Section 25 | 1S | 13E | 427074 | 1049 |
| Verde 17 | 2014 | 9767 | NESE Section 25 | 1S | 13E | 427075 | 1050 |
| Verde 18 | 2014 | 9768 | NESE Section 25 | 1S | 13E | 427076 | 1051 |
| Verde 19 | 2014 | 9769 | NESE Section 25 | 1S | 14E | 427077 | 1052 |
| Verde 20 | 2014 | 9770 | NWSW Section 30 | 1S | 14E | 427078 | 1053 |
| Verde 21 | 2014 | 9771 | NWSW Section 30 | 1S | 14E | 427079 | 1054 |
| Verde 22 | 2014 | 9772 | NWSW Section 30 | 1S | 14E | 427080 | 1055 |
| Verde 23 | 2014 | 9773 | NWSW Section 30 | 1S | 14E | 427081 | 1056 |
| Verde 24 | 2014 | 9774 | NENW Section 30 | 1S | 14E | 427082 | 1057 |
| Verde 25 | 2014 | 9775 | NESE Section 30 | 1S | 14E | 427083 | 1058 |
| Verde 26 | 2014 | 9776 | NESE Section 30 | 1S | 14E | 427084 | 1059 |
| Verde 27 | 2014 | 9777 | NESE Section 30 | 1S | 14E | 427085 | 1060 |
| Verde 28 | 2014 | 9778 | SE Section 30 | 1S | 14E | 427086 | 1061 |
| Verde 29 | 2014 | 9779 | SE Section 30 | 1S | 14E | 427087 | 1062 |
| Verde 30 | 2014 | 9780 | SE Section 30 | 1S | 14E | 427088 | 1063 |
| Verde 31 | 2014 | 9781 | SWSE Section 30 | 1S | 14E | 427089 | 1064 |
| Verde 32 | 2014 | 9782 | SW Section 30 | 1S | 14E | 427090 | 1065 |
| Verde 33 | 2014 | 9783 | SW Section 30 | 1S | 14E | 427091 | 1066 |
| Verde 34 | 2014 | 9784 | SW Section 30 | 1S | 14E | 427092 | 1067 |
| Verde 35 | 2014 | 9785 | SW Section 30 | 1S | 13E | 427093 | 1068 |
| Verde 36 | 2014 | 9786 | SW Section 30 | 1S | 13E | 427094 | 1069 |
| Verde 37 | 2014 | 9787 | SE Section 25 | 1S | 13E | 427095 | 1070 |
| Verde 38 | 2014 | 9788 | SE Section 25 | 1S | 13E | 427096 | 1071 |
| Verde 39 | 2014 | 9789 | SE Section 25 | 1S | 13E | 427097 | 1072 |
| Verde 40 | 2014 | 9790 | SWSE Section 25 | 1S | 13E | 427098 | 1073 |
| Verde 41 | 2014 | 9791 | SW Section 25 | 1S | 13E | 427099 | 1074 |
| Verde 42 | 2014 | 9792 | SW Section 25 | 1S | 13E | 427100 | 1075 |
| Verde 43 | 2014 | 9793 | SW Section 25 | 1S | 13E | 427101 | 1076 |
| Verde 54 | 2014 | 9794 | SW Section 25 | 1S | 14E | 427102 | 1077 |
| Verde 55 | 2014 | 9795 | SWSection 30 | 1S | 14E | 427103 | 1078 |
| Verde 56 | 2014 | 9796 | SWSection 30 | 1S | 14E | 427104 | 1079 |
| Verde 57 | 2014 | 9797 | SWSection 30 | 1S | 14E | 427105 | 1080 |
| Verde 58 | 2014 | 9798 | SWSection 30 | 1S | 14E | 427106 | 1081 |
| Verde 59 | 2014 | 9799 | SWSection 30 | 1S | 14E | 427107 | 1082 |
| Verde 60 | 2014 | 9800 | SE Section 30 | 1S | 14E | 427108 | 1083 |
| Verde 61 | 2014 | 9801 | SE Section 30 | 1S | 14E | 427109 | 1084 |
| Verde 110 | 2014 | 9802 | SE Section 30 | 1S | 14E | 427110 | 1085 |
| Verde 111 | 2014 | 9803 | SW Section 19 | 1S | 14E | 427111 | 1086 |
| Rawhide 1 | 2015 | 10641 | SW Section 19 | 1S | 13E | 430459 | 1087 |
| Rawhide 2 | 2015 | 10642 | NWSW Section 34 | 1S | 13E | 430460 | 1088 |
| Rawhide 3 | 2015 | 10643 | NWSW Section 34 | 1S | 13E | 430461 | 1089 |
| Rawhide 4 | 2015 | 10644 | NWSW Section 34 | 1S | 13E | 430462 | 1090 |
| Rawhide 5 | 2015 | 10645 | NWSW Section 34 | 1S | 13E | 430463 | 1091 |
| Rawhide 6 | 2015 | 10646 | NENW Section 34 | 1S | 13E | 430464 | 1092 |
| Rawhide 7 | 2015 | 10647 | NESE Section 34 | 1S | 13E | 430465 | 1093 |
| Rawhide 8 | 2015 | 10648 | NESE Section 34 | 1S | 13E | 430466 | 1094 |
| Rawhide 9 | 2015 | 10649 | NESE Section 34 | 1S | 13E | 430467 | 1095 |
| Rawhide 10 | 2015 | 10650 | NESE Section 34 | 1S | 13E | 430468 | 1096 |
| Rawhide 11 | 2015 | 10651 | SE Section 34 | 1S | 13E | 430469 | 1097 |
| Rawhide 12 | 2015 | 10652 | SE Section 34 | 1S | 13E | 430470 | 1098 |

Exhibit A

| Name of Claim | Book | Page | Legal Description | Township | Range | AMC | |
|---------------|------|--------|---------------------|----------|-------|--------|--------|
| Rawhide 13 | 2015 | 10653 | SE Section 34 | 1S | 13E | 430471 | 1099 7 |
| Rawhide 14 | 2015 | 10654 | SE Section 34 | 1S | 13E | 430472 | 1100 |
| Rawhide 15 | 2015 | 10655 | SWSE Section 34 | 1S | 13E | 430473 | 1101 |
| Rawhide 16 | 2015 | 10656 | SW Section 34 | 1S | 13E | 430474 | 1102 |
| Rawhide 17 | 2015 | 10657 | SW Section 35 | 1S | 13E | 430475 | 1103 |
| Rawhide 18 | 2015 | 10658 | SW Section 36 | 1S | 13E | 430476 | 1104 |
| Rawhide 19 | 2015 | 10659 | SW Section 37 | 1S | 13E | 430477 | 1105 |
| Rawhide 20 | 2015 | 10660 | SE Section 34 | 1S | 13E | 430478 | 1106 |
| Rawhide 21 | 2015 | 10661 | SWSE Section 34 | 1S | 13E | 430479 | 1107 |
| Rawhide 22 | 2015 | 10662 | SE Section 34 | 1S | 13E | 430480 | 1108 |
| Rawhide 23 | 2015 | 10663 | SE Section 35 | 1S | 13E | 430481 | 1109 |
| Rawhide 24 | 2015 | 10664 | NWSection 34 | 1S | 13E | 430482 | 1110 |
| Rawhide 25 | 2015 | 10665 | NWSection 34 | 1S | 13E | 430483 | 1111 |
| Rawhide 26 | 2015 | 10666 | NWSection 34 | 1S | 13E | 430484 | 1112 |
| Rawhide 27 | 2015 | 10667 | NWSection 34 | 1S | 13E | 430485 | 1113 |
| Rawhide 28 | 2015 | 10668 | SW Section 27 | 1S | 13E | 430486 | 1114 |
| Bridge 1 | 2016 | 31659 | SW Section 27 | 1S | 12E | 438266 | 1115 7 |
| Bridge 2 | 2016 | 31660 | NESE Section 21 | 1S | 12E | 438267 | 1116 |
| Bridge 3 | 2016 | 31661 | NESE Section 21 | 1S | 12E | 438268 | 1117 |
| Bridge 4 | 2016 | 31662 | NWNE Section 21 | 1S | 12E | 438269 | 1118 |
| Bridge 5 | 2016 | 31663 | NWSW Section 21 | 1S | 12E | 438270 | 1119 |
| Bridge 6 | 2016 | 31664 | NWSW Section 21 | 1S | 12E | 438271 | 1120 |
| Bridge 7 | 2016 | 31665 | NESE Section 20 | 1S | 12E | 438272 | 1121 |
| Bridge 8 | 2016 | 31666 | NENW Section 20 | 1S | 12E | 438273 | 1122 |
| Bridge 9 | 2016 | 31667 | NWSE Section 20 | 1S | 12E | 438274 | 1123 |
| Bridge 10 | 2016 | 31668 | NWSE Section 20 | 1S | 12E | 438275 | 1124 |
| Bridge 11 | 2016 | 31669 | NESW Section 20 | 1S | 12E | 438276 | 1125 |
| Bridge 12 | 2016 | 31670 | NWSE Section 20 | 1S | 12E | 438277 | 1126 |
| Bridge 13 | 2016 | 31671 | NWSW Section 20 | 1S | 12E | 438278 | 1127 |
| Bridge 14 | 2016 | 31672 | NWSW Section 20 | 1S | 12E | 438279 | 1128 |
| Bridge 15 | 2016 | 31673 | NENW Section 20 | 1S | 12E | 438280 | 1129 |
| Bridge 16 | 2016 | 31674 | NWSE Section 20 | 1S | 12E | 438281 | 1130 |
| Bridge 17 | 2016 | 31675 | SWNW Section 21 | 1S | 12E | 438282 | 1131 |
| Bridge 18 | 2016 | 31676 | SWNW Section 21 | 1S | 12E | 438283 | 1132 |
| Bridge 19 | 2016 | 31677 | NWSW Section 28 | 1S | 12E | 438284 | 1133 |
| Bridge 20 | 2016 | 31678 | NESE Section 29 | 1S | 12E | 438285 | 1134 |
| Bridge 21 | 2016 | 31679 | NENW Section 29 | 1S | 12E | 438286 | 1135 |
| Bridge 22 | 2016 | 31680 | NWSW Section 29 | 1S | 12E | 438287 | 1136 |
| Bridge 23 | 2016 | 31681 | NWSW Section 29 | 1S | 12E | 438288 | 1137 |
| Kay 4 | 2016 | 31682 | NESEW Section 29 | 1S | 13E | 438289 | 1138 |
| Kay 16 | 2016 | 31683 | SESW Section 21 | 1S | 13E | 438290 | 1139 |
| Kay 17 | 2016 | 31684 | NESE Section 21 | 1S | 13E | 438291 | 1140 |
| Raptor # 1 | 2006 | 135862 | SESE Section 21 | 1S | 13E | 374059 | 1141 7 |
| Raptor # 2 | 2006 | 135863 | SW 1/4 Section 12 | 1S | 13E | 374060 | 1142 |
| Raptor # 3 | 2006 | 135864 | SW 1/4 Section 13 | 1S | 13E | 374061 | 1143 |
| Raptor # 4 | 2006 | 135865 | NE 1/4 Section 12 | 1S | 13E | 374062 | 1144 |
| Raptor # 5 | 2006 | 135866 | NE 1/4 Section 13 | 1S | 13E | 374063 | 1145 |
| Raptor # 6 | 2006 | 135867 | SE 1/4 Section 2 | 1S | 13E | 374064 | 1146 |
| Raptor # 7 | 2006 | 135868 | SE 1/4 Section 2 | 1S | 13E | 374065 | 1147 |
| AHAB 45 | 2017 | 77545 | SE 1/4 Section 19 | 4S | 13E | 446091 | 1148 |
| AHAB 46 | 2017 | 77546 | SWSE 1/4 Section 19 | 4S | 13E | 446092 | 1149 |
| AHAB 47 | 2017 | 77547 | SW 1/4 Section 19 | 4S | 13E | 446093 | 1150 |
| AHAB 48 | 2017 | 77548 | SE 1/4 Section 24 | 4S | 12E | 446094 | 1151 |

Exhibit A

| Name of Claim | Book | Page | Legal Description | Township | Range | AMC | |
|---------------|------|-------|-------------------|----------|-------|--------|------|
| AHAB 49 | 2017 | 77549 | SE 1/4 Section 24 | 4S | 12E | 446095 | 1152 |
| AHAB 50 | 2017 | 77550 | SE 1/4 Section 24 | 4S | 12E | 446096 | 1153 |
| AHAB 51 | 2017 | 77551 | SE 1/4 Section 24 | 4S | 12E | 446097 | 1154 |
| AHAB 52 | 2017 | 77552 | NE Section 26 | 4S | 12E | 446098 | 1155 |
| AHAB 66 | 2017 | 77553 | NE Section 30 | 4S | 13E | 446099 | 1156 |
| AHAB 67 | 2017 | 77554 | NE Section 30 | 4S | 13E | 446100 | 1157 |
| AHAB 68 | 2017 | 77555 | NW Section 30 | 4S | 13E | 446101 | 1158 |
| AHAB 69 | 2017 | 77556 | NW Section 30 | 4S | 13E | 446102 | 1159 |
| AHAB 70 | 2017 | 77557 | NE Section 25 | 4S | 12E | 446103 | 1160 |
| AHAB 71 | 2017 | 77558 | NW Section 25 | 4S | 12E | 446104 | 1161 |
| AHAB 72 | 2017 | 77559 | NW Section 25 | 4S | 12E | 446105 | 1162 |
| AHAB 73 | 2017 | 77560 | NE Section 26 | 4S | 12E | 446106 | 1163 |
| AHAB 87 | 2017 | 77561 | NE Section 30 | 4S | 13E | 446107 | 1164 |
| AHAB 88 | 2017 | 77562 | NE Section 30 | 4S | 13E | 446108 | 1165 |
| AHAB 89 | 2017 | 77563 | NW Section 30 | 4S | 13E | 446109 | 1166 |
| AHAB 90 | 2017 | 77564 | NW Section 31 | 4S | 13E | 446110 | 1167 |
| AHAB 91 | 2017 | 77565 | NE Section 25 | 4S | 12E | 446111 | 1168 |
| AHAB 92 | 2017 | 77566 | NW Section 25 | 4S | 12E | 446112 | 1169 |
| AHAB 93 | 2017 | 77567 | NW Section 25 | 4S | 12E | 446113 | 1170 |
| AHAB 94 | 2017 | 77568 | NE Section 26 | 4S | 12E | 446114 | 1171 |
| AHAB 108 | 2017 | 77569 | NE Section 30 | 4S | 13E | 446115 | 1172 |
| AHAB 109 | 2017 | 77570 | NE Section 30 | 4S | 13E | 446116 | 1173 |
| AHAB 110 | 2017 | 77571 | NW Section 30 | 4S | 13E | 446117 | 1174 |
| AHAB 111 | 2017 | 77572 | NW Section 30 | 4S | 13E | 446118 | 1175 |
| AHAB 112 | 2017 | 77573 | NE Section 25 | 4S | 12E | 446119 | 1176 |
| AHAB 113 | 2017 | 77574 | NW Section 25 | 4S | 12E | 446120 | 1177 |
| AHAB 114 | 2017 | 77575 | NW Section 25 | 4S | 12E | 446121 | 1178 |
| AHAB 115 | 2017 | 77576 | NE Section 26 | 4S | 12E | 446122 | 1179 |
| AHAB 129 | 2017 | 77577 | NE Section 30 | 4S | 13E | 446123 | 1180 |
| AHAB 130 | 2017 | 77578 | NE Section 30 | 4S | 13E | 446124 | 1181 |
| AHAB 131 | 2017 | 77579 | NW Section 30 | 4S | 13E | 446125 | 1182 |
| AHAB 132 | 2017 | 77580 | NW Section 30 | 4S | 13E | 446126 | 1183 |
| AHAB 133 | 2017 | 77581 | NE Section 25 | 4S | 12E | 446127 | 1184 |
| AHAB 134 | 2017 | 77582 | NW Section 25 | 4S | 12E | 446128 | 1185 |
| AHAB 135 | 2017 | 77583 | NW Section 26 | 4S | 12E | 446129 | 1186 |
| AHAB 136 | 2017 | 77584 | NE Section 26 | 4S | 12E | 446130 | 1187 |
| AHAB 150 | 2017 | 77585 | SW Section 29 | 4S | 13E | 446131 | 1188 |
| AHAB 151 | 2017 | 77586 | SW Section 29 | 4S | 13E | 446132 | 1189 |
| AHAB 152 | 2017 | 77587 | SW Section 29 | 4S | 13E | 446133 | 1190 |
| AHAB 153 | 2017 | 77588 | SW Section 29 | 4S | 13E | 446134 | 1191 |
| AHAB 154 | 2017 | 77589 | SE Section 30 | 4S | 13E | 446135 | 1192 |
| AHAB 155 | 2017 | 77590 | SE Section 30 | 4S | 13E | 446136 | 1193 |
| AHAB 156 | 2017 | 77591 | SW Section 30 | 4S | 13E | 446137 | 1194 |
| AHAB 157 | 2017 | 77592 | SW Section 30 | 4S | 13E | 446138 | 1195 |
| AHAB 158 | 2017 | 77593 | SE Section 25 | 4S | 12E | 446139 | 1196 |
| AHAB 159 | 2017 | 77594 | SW Section 25 | 4S | 12E | 446140 | 1197 |
| AHAB 160 | 2017 | 77595 | SW Section 25 | 4S | 12E | 446141 | 1198 |
| AHAB 161 | 2017 | 77596 | SE Section 26 | 4S | 12E | 446142 | 1199 |
| AHAB 175 | 2017 | 77597 | SW Section 29 | 4S | 13E | 446143 | 1200 |
| AHAB 176 | 2017 | 77598 | SW Section 29 | 4S | 13E | 446144 | 1201 |
| AHAB 177 | 2017 | 77599 | SE Section 30 | 4S | 13E | 446145 | 1202 |
| AHAB 178 | 2017 | 77600 | SE Section 30 | 4S | 13E | 446146 | 1203 |
| AHAB 179 | 2017 | 77601 | SW Section 30 | 4S | 13E | 446147 | 1204 |
| AHAB 180 | 2017 | 77602 | SW Section 30 | 4S | 13E | 446148 | 1205 |
| AHAB 181 | 2017 | 77603 | SE Section 25 | 4S | 12E | 446149 | 1206 |
| AHAB 182 | 2017 | 77604 | SW Section 25 | 4S | 12E | 446150 | 1207 |

Exhibit A

| Name of Claim | Book | Page | Legal Description | Township | Range | AMC | |
|---------------|------|-------|-------------------|----------|-------|--------|--------|
| AHAB 183 | 2017 | 77605 | SW Section 25 | 4S | 12E | 446151 | 1208 7 |
| AHAB 184 | 2017 | 77606 | SE Section 26 | 4S | 12E | 446152 | 1209 |
| AHAB 198 | 2017 | 77607 | SW Section 29 | 4S | 13E | 446153 | 1210 |
| AHAB 199 | 2017 | 77608 | SW Section 29 | 4S | 13E | 446154 | 1211 |
| AHAB 200 | 2017 | 77609 | SE Section 30 | 4S | 13E | 446155 | 1212 |
| AHAB 201 | 2017 | 77610 | SW Section 30 | 4S | 13E | 446156 | 1213 |
| AHAB 203 | 2017 | 77611 | SW Section 30 | 4S | 13E | 446157 | 1214 |
| AHAB 204 | 2017 | 77612 | SE Section 25 | 4S | 12E | 446158 | 1215 |
| AHAB 205 | 2017 | 77613 | SW Section 25 | 4S | 12E | 446159 | 1216 |
| AHAB 206 | 2017 | 77614 | SW Section 25 | 4S | 12E | 446160 | 1217 |
| AHAB 207 | 2017 | 77615 | SE Section 26 | 4S | 12E | 446161 | 1218 |
| AHAB 224 | 2017 | 77616 | SW Section 29 | 4S | 13E | 446162 | 1219 |
| AHAB 225 | 2017 | 77617 | SW Section 29 | 4S | 13E | 446163 | 1220 |
| AHAB 227 | 2017 | 77618 | SE Section 25 | 4S | 12E | 446164 | 1221 |
| AHAB 228 | 2017 | 77619 | SW Section 25 | 4S | 12E | 446165 | 1222 |
| AHAB 229 | 2017 | 77620 | SW Section 25 | 4S | 12E | 446166 | 1223 |
| AHAB 230 | 2017 | 77621 | SE Section 26 | 4S | 12E | 446167 | 1224 |
| AHAB 252 | 2017 | 77622 | NE Section 35 | 4S | 12E | 446168 | 1225 |
| AHAB 253 | 2017 | 77623 | NE Section 35 | 4S | 12E | 446169 | 1226 |
| AHAB 264 | 2017 | 77624 | NE Section 31 | 4S | 13E | 446170 | 1227 |
| AHAB 265 | 2017 | 77625 | NE Section 31 | 4S | 13E | 446171 | 1228 |
| AHAB 267 | 2017 | 77626 | NE Section 35 | 4S | 12E | 446172 | 1229 |
| AHAB 268 | 2017 | 77627 | NE Section 35 | 4S | 12E | 446173 | 1230 |
| AHAB 278 | 2017 | 77628 | NW Section 31 | 4S | 13E | 446174 | 1231 |
| AHAB 279 | 2017 | 77629 | NE Section 31 | 4S | 13E | 446175 | 1232 |
| AHAB 280 | 2017 | 77630 | NE Section 31 | 4S | 13E | 446176 | 1233 |
| AHAB 281 | 2017 | 77631 | NW Section 31 | 4S | 13E | 446177 | 1234 |
| AHAB 282 | 2017 | 77632 | NE Section 35 | 4S | 12E | 446178 | 1235 |
| AHAB 283 | 2017 | 77633 | NE Section 35 | 4S | 12E | 446179 | 1236 |
| AHAB 293 | 2017 | 77634 | NW Section 31 | 4S | 13E | 446180 | 1237 |
| AHAB 294 | 2017 | 77635 | NE Section 31 | 4S | 13E | 446181 | 1238 |
| AHAB 295 | 2017 | 77636 | NE Section 31 | 4S | 13E | 446182 | 1239 |
| AHAB 296 | 2017 | 77637 | NW Section 31 | 4S | 13E | 446183 | 1240 |
| AHAB 297 | 2017 | 77638 | NE Section 35 | 4S | 12E | 446184 | 1241 |
| AHAB 298 | 2017 | 77639 | NE Section 35 | 4S | 12E | 446185 | 1242 |
| AHAB 308 | 2017 | 77640 | SW Section 31 | 4S | 13E | 446186 | 1243 |
| AHAB 309 | 2017 | 77641 | SE Section 31 | 4S | 13E | 446187 | 1244 |
| AHAB 310 | 2017 | 77642 | SE Section 31 | 4S | 13E | 446188 | 1245 |
| AHAB 311 | 2017 | 77643 | SW Section 31 | 4S | 13E | 446189 | 1246 |
| AHAB 312 | 2017 | 77644 | SE Section 35 | 4S | 12E | 446190 | 1247 |
| AHAB 313 | 2017 | 77645 | SE Section 35 | 4S | 12E | 446191 | 1248 |
| AHAB 323 | 2017 | 77646 | SW Section 31 | 4S | 13E | 446192 | 1249 |
| AHAB 324 | 2017 | 77647 | SE Section 31 | 4S | 13E | 446193 | 1250 |
| AHAB 325 | 2017 | 77648 | SE Section 31 | 4S | 13E | 446194 | 1251 |
| AHAB 326 | 2017 | 77649 | SW Section 31 | 4S | 13E | 446195 | 1252 |
| AHAB 327 | 2017 | 77650 | SE Section 35 | 4S | 12E | 446196 | 1253 |
| AHAB 328 | 2017 | 77651 | SE Section 35 | 4S | 12E | 446197 | 1254 |
| AHAB 338 | 2017 | 77652 | SW Section 31 | 4S | 13E | 446198 | 1255 |
| AHAB 339 | 2017 | 77653 | SE Section 31 | 4S | 13E | 446199 | 1256 |
| AHAB 340 | 2017 | 77654 | SE Section 31 | 4S | 13E | 446200 | 1257 |
| AHAB 341 | 2017 | 77655 | SW Section 31 | 4S | 13E | 446201 | 1258 |
| AHAB 342 | 2017 | 77656 | SE Section 35 | 4S | 12E | 446202 | 1259 |
| AHAB 343 | 2017 | 77657 | SE Section 35 | 4S | 12E | 446203 | 1260 |
| AHAB 353 | 2017 | 77658 | SW Section 31 | 4S | 13E | 446204 | 1261 |
| AHAB 354 | 2017 | 77659 | SE Section 31 | 4S | 13E | 446205 | 1262 |
| AHAB 355 | 2017 | 77660 | SE Section 31 | 4S | 13E | 446206 | 1263 |

Exhibit A

| Name of Claim | Book | Page | Legal Description | Township | Range | AMC | |
|---------------|------|-------|-------------------|----------|-------|--------|------|
| AHAB 356 | 2017 | 77661 | SW Section 31 | 4S | 13E | 446207 | 1264 |
| AHAB 357 | 2017 | 77662 | SE Section 35 | 4S | 12E | 446208 | 1265 |
| AHAB 358 | 2017 | 77663 | SE Section 35 | 4S | 12E | 446209 | 1266 |
| AHAB 368 | 2017 | 77664 | SW Section 31 | 4S | 13E | 446210 | 1267 |
| AHAB 369 | 2017 | 77665 | SE Section 35 | 4S | 12E | 446211 | 1268 |
| AHAB 370 | 2017 | 77666 | SE Section 35 | 4S | 12E | 446212 | 1269 |
| AHAB 379 | 2017 | 77667 | SE Section 31 | 4S | 13E | 446213 | 1270 |
| AHAB 380 | 2017 | 77668 | SE Section 31 | 4S | 13E | 446214 | 1271 |
| AHAB 381 | 2017 | 77669 | SW Section 31 | 4S | 13E | 446215 | 1272 |
| AHAB 383 | 2017 | 77670 | NW Section 5 | 5S | 13E | 446216 | 1273 |
| AHAB 384 | 2017 | 77671 | NW Section 5 | 5S | 13E | 446217 | 1274 |
| AHAB 385 | 2017 | 77672 | NW Section 5 | 5S | 13E | 446218 | 1275 |
| AHAB 386 | 2017 | 77673 | NW Section 6 | 5S | 13E | 446219 | 1276 |
| AHAB 387 | 2017 | 77674 | NW Section 1 | 5S | 12E | 446220 | 1277 |
| AHAB 388 | 2017 | 77675 | NE Section 1 | 5S | 12E | 446221 | 1278 |
| AHAB 389 | 2017 | 77676 | NE Section 1 | 5S | 12E | 446222 | 1279 |
| AHAB 390 | 2017 | 77677 | NW Section 1 | 5S | 12E | 446223 | 1280 |
| AHAB 391 | 2017 | 77678 | NW Section 5 | 5S | 13E | 446224 | 1281 |
| AHAB 392 | 2017 | 77679 | NW Section 5 | 5S | 13E | 446225 | 1282 |
| AHAB 393 | 2017 | 77680 | NE Section 6 | 5S | 13E | 446226 | 1283 |
| AHAB 394 | 2017 | 77681 | NE Section 6 | 5S | 13E | 446227 | 1284 |
| AHAB 395 | 2017 | 77682 | NW Section 6 | 5S | 13E | 446228 | 1285 |
| AHAB 405 | 2017 | 77683 | NW Section 1 | 5S | 12E | 446229 | 1286 |
| AHAB 406 | 2017 | 77684 | NE Section 1 | 5S | 12E | 446230 | 1287 |
| AHAB 407 | 2017 | 77685 | NE Section 1 | 5S | 12E | 446231 | 1288 |
| AHAB 408 | 2017 | 77686 | NW Section 1 | 5S | 12E | 446232 | 1289 |
| AHAB 409 | 2017 | 77687 | NW Section 5 | 5S | 13E | 446233 | 1290 |
| AHAB 410 | 2017 | 77688 | NW Section 5 | 5S | 13E | 446234 | 1291 |
| AHAB 411 | 2017 | 77689 | NE Section 6 | 5S | 13E | 446235 | 1292 |
| AHAB 412 | 2017 | 77690 | NW Section 6 | 5S | 13E | 446236 | 1293 |
| AHAB 413 | 2017 | 77691 | NW Section 6 | 5S | 13E | 446237 | 1294 |
| AHAB 423 | 2017 | 77692 | NW Section 5 | 5S | 13E | 446238 | 1295 |
| AHAB 424 | 2017 | 77693 | NW Section 1 | 5S | 12E | 446239 | 1296 |
| AHAB 425 | 2017 | 77694 | NE Section 1 | 5S | 12E | 446240 | 1297 |
| AHAB 426 | 2017 | 77695 | NE Section 1 | 5S | 12E | 446241 | 1298 |
| AHAB 427 | 2017 | 77696 | NW Section 1 | 5S | 12E | 446242 | 1299 |
| AHAB 428 | 2017 | 77697 | NW Section 5 | 5S | 13E | 446243 | 1300 |
| AHAB 429 | 2017 | 77698 | NW Section 5 | 5S | 13E | 446244 | 1301 |
| AHAB 430 | 2017 | 77699 | NE Section 6 | 5S | 13E | 446245 | 1302 |
| AHAB 431 | 2017 | 77700 | NW Section 6 | 5S | 13E | 446246 | 1303 |
| AHAB 432 | 2017 | 77701 | NW Section 6 | 5S | 13E | 446247 | 1304 |
| AHAB 442 | 2017 | 77702 | NW Section 1 | 5S | 12E | 446248 | 1305 |
| AHAB 443 | 2017 | 77703 | NE Section 1 | 5S | 12E | 446249 | 1306 |
| AHAB 444 | 2017 | 77704 | NE Section 1 | 5S | 12E | 446250 | 1307 |
| AHAB 445 | 2017 | 77705 | NW Section 1 | 5S | 12E | 446251 | 1308 |
| AHAB 446 | 2017 | 77706 | NW Section 5 | 5S | 13E | 446252 | 1309 |
| AHAB 447 | 2017 | 77707 | NW Section 5 | 5S | 13E | 446253 | 1310 |
| AHAB 448 | 2017 | 77708 | NE Section 6 | 5S | 13E | 446254 | 1311 |
| AHAB 449 | 2017 | 77709 | NW Section 6 | 5S | 13E | 446255 | 1312 |
| AHAB 450 | 2017 | 77710 | NW Section 6 | 5S | 13E | 446256 | 1313 |
| AHAB 460 | 2017 | 77711 | NW Section 5 | 5S | 13E | 446257 | 1314 |
| AHAB 461 | 2017 | 77712 | NW Section 5 | 5S | 13E | 446258 | 1315 |
| AHAB 462 | 2017 | 77713 | NW Section 1 | 5S | 12E | 446259 | 1316 |
| AHAB 463 | 2017 | 77714 | NW Section 1 | 5S | 12E | 446260 | 1317 |
| AHAB 464 | 2017 | 77715 | NW Section 1 | 5S | 12E | 446261 | 1318 |
| AHAB 465 | 2017 | 77716 | SW Section 5 | 5S | 13E | 446262 | 1319 |

RECEIVED
NOV 10 2017

Exhibit A

| Name of Claim | Book | Page | Legal Description | Township | Range | AMC | |
|---------------|------|-------|-------------------|----------|-------|--------|------|
| AHAB 466 | 2017 | 77717 | SW Section 5 | 5S | 13E | 446263 | 1320 |
| AHAB 467 | 2017 | 77718 | SE Section 6 | 5S | 13E | 446264 | 1321 |
| AHAB 468 | 2017 | 77719 | SW Section 6 | 5S | 13E | 446265 | 1322 |
| AHAB 469 | 2017 | 77720 | SW Section 6 | 5S | 13E | 446266 | 1323 |
| AHAB 479 | 2017 | 77721 | SW Section 1 | 5S | 12E | 446267 | 1324 |
| AHAB 480 | 2017 | 77722 | SE Section 1 | 5S | 12E | 446268 | 1325 |
| AHAB 481 | 2017 | 77723 | SE Section 1 | 5S | 12E | 446269 | 1326 |
| AHAB 482 | 2017 | 77724 | SW Section 1 | 5S | 12E | 446270 | 1327 |
| AHAB 483 | 2017 | 77725 | SW Section 5 | 5S | 13E | 446271 | 1328 |
| AHAB 484 | 2017 | 77726 | SW Section 5 | 5S | 13E | 446272 | 1329 |
| AHAB 485 | 2017 | 77727 | SE Section 6 | 5S | 13E | 446273 | 1330 |
| AHAB 486 | 2017 | 77728 | SW Section 6 | 5S | 13E | 446274 | 1331 |
| AHAB 487 | 2017 | 77729 | SW Section 6 | 5S | 13E | 446275 | 1332 |
| AHAB 496 | 2017 | 77730 | SW Section 5 | 5S | 13E | 446276 | 1333 |
| AHAB 497 | 2017 | 77731 | SW Section 1 | 5S | 12E | 446277 | 1334 |
| AHAB 498 | 2017 | 77732 | SE Section 1 | 5S | 12E | 446278 | 1335 |
| AHAB 499 | 2017 | 77733 | SE Section 1 | 5S | 12E | 446279 | 1336 |
| AHAB 500 | 2017 | 77734 | SW Section 1 | 5S | 12E | 446280 | 1337 |
| AHAB 501 | 2017 | 77735 | SW Section 5 | 5S | 13E | 446281 | 1338 |
| AHAB 502 | 2017 | 77736 | SW Section 5 | 5S | 13E | 446282 | 1339 |
| AHAB 513 | 2017 | 77737 | SW Section 1 | 5S | 12E | 446283 | 1340 |
| AHAB 514 | 2017 | 77738 | SE Section 1 | 5S | 12E | 446284 | 1341 |
| AHAB 515 | 2017 | 77739 | SE Section 1 | 5S | 12E | 446285 | 1342 |
| AHAB 516 | 2017 | 77740 | SW Section 1 | 5S | 12E | 446286 | 1343 |
| AHAB 517 | 2017 | 77741 | SW Section 5 | 5S | 13E | 446287 | 1344 |
| AHAB 518 | 2017 | 77742 | SW Section 5 | 5S | 13E | 446288 | 1345 |
| AHAB 529 | 2017 | 77743 | SW Section 1 | 5S | 12E | 446289 | 1346 |
| AHAB 530 | 2017 | 77744 | SE Section 1 | 5S | 12E | 446290 | 1347 |
| AHAB 531 | 2017 | 77745 | SE Section 1 | 5S | 12E | 446291 | 1348 |
| AHAB 532 | 2017 | 77746 | SW Section 1 | 5S | 12E | 446292 | 1349 |
| AHAB 533 | 2017 | 77747 | SW Section 5 | 5S | 13E | 446293 | 1350 |
| AHAB 535 | 2017 | 77748 | SW Section 5 | 5S | 13E | 446294 | 1351 |
| AHAB 536 | 2017 | 77749 | SW Section 5 | 5S | 13E | 446295 | 1352 |
| AHAB 503 | 2017 | 77750 | SE Section 6 | 5S | 13E | 446296 | 1353 |
| AHAB 504 | 2017 | 77751 | SW Section 6 | 5S | 13E | 446297 | 1354 |
| AHAB 505 | 2017 | 77752 | SW Section 6 | 5S | 13E | 446298 | 1355 |
| AHAB 519 | 2017 | 77753 | SE Section 6 | 5S | 13E | 446299 | 1356 |
| AHAB 520 | 2017 | 77754 | SW Section 6 | 5S | 13E | 446300 | 1357 |
| AHAB 521 | 2017 | 77755 | SW Section 6 | 5S | 13E | 446301 | 1358 |
| AHAB 537 | 2017 | 77756 | SE Section 6 | 5S | 13E | 446302 | 1359 |
| AHAB 538 | 2017 | 77757 | SW Section 6 | 5S | 13E | 446303 | 1360 |
| AHAB 539 | 2017 | 77758 | SW Section 6 | 5S | 13E | 446304 | 1361 |
| AHAB 551 | 2017 | 77759 | SE Section 1 | 5S | 12E | 446305 | 1362 |
| AHAB 552 | 2017 | 77760 | SE Section 1 | 5S | 12E | 446306 | 1363 |
| AHAB 553 | 2017 | 77761 | SW Section 1 | 5S | 12E | 446307 | 1364 |
| AHAB 554 | 2017 | 77762 | NE Section 7 | 5S | 13E | 446308 | 1365 |
| AHAB 555 | 2017 | 77763 | NE Section 7 | 5S | 13E | 446309 | 1366 |
| AHAB 556 | 2017 | 77764 | NW Section 7 | 5S | 13E | 446310 | 1367 |
| AHAB 557 | 2017 | 77765 | NW Section 7 | 5S | 13E | 446311 | 1368 |
| AHAB 558 | 2017 | 77766 | SW Section 1 | 5S | 12E | 446312 | 1369 |
| AHAB 570 | 2017 | 77767 | NE Section 7 | 5S | 13E | 446313 | 1370 |
| AHAB 571 | 2017 | 77768 | NE Section 7 | 5S | 13E | 446314 | 1371 |
| AHAB 572 | 2017 | 77769 | NW Section 7 | 5S | 13E | 446315 | 1372 |
| AHAB 573 | 2017 | 77770 | NW Section 7 | 5S | 13E | 446316 | 1373 |
| AHAB 585 | 2017 | 77771 | NE Section 7 | 5S | 13E | 446317 | 1374 |
| AHAB 586 | 2017 | 77772 | NE Section 7 | 5S | 13E | 446318 | 1375 |

Exhibit A

| Name of Claim | Book | Page | Legal Description | Township | Range | AMC | |
|---------------|------|-------|-------------------|----------|-------|--------|------|
| AHAB 587 | 2017 | 77773 | NW Section 7 | 5S | 13E | 446319 | 1376 |
| AHAB 588 | 2017 | 77774 | NW Section 7 | 5S | 13E | 446320 | 1377 |
| AHAB 600 | 2017 | 77775 | NE Section 7 | 5S | 13E | 446321 | 1378 |
| AHAB 601 | 2017 | 77776 | NE Section 7 | 5S | 13E | 446322 | 1379 |
| AHAB 602 | 2017 | 77777 | NW Section 7 | 5S | 13E | 446323 | 1380 |
| AHAB 603 | 2017 | 77778 | NW Section 7 | 5S | 13E | 446324 | 1381 |
| AHAB 615 | 2017 | 77779 | NE Section 7 | 5S | 13E | 446325 | 1382 |
| AHAB 616 | 2017 | 77780 | NE Section 7 | 5S | 13E | 446326 | 1383 |
| AHAB 617 | 2017 | 77781 | NW Section 7 | 5S | 13E | 446327 | 1384 |
| AHAB 618 | 2017 | 77782 | NW Section 7 | 5S | 13E | 446328 | 1385 |
| AHAB 1 | 2017 | 84183 | SE Section 22 | 4S | 12E | 446637 | 1386 |
| AHAB 2 | 2017 | 84184 | SE Section 22 | 4S | 12E | 446638 | 1387 |
| AHAB 3 | 2017 | 84185 | SE Section 22 | 4S | 12E | 446639 | 1388 |
| AHAB 4 | 2017 | 84186 | SW Section 22 | 4S | 12E | 446640 | 1389 |
| AHAB 5 | 2017 | 84187 | SE Section 21 | 4S | 12E | 446641 | 1390 |
| AHAB 6 | 2017 | 84188 | SW Section 21 | 4S | 12E | 446642 | 1391 |
| AHAB 12 | 2017 | 84189 | SE Section 22 | 4S | 12E | 446643 | 1392 |
| AHAB 13 | 2017 | 84190 | SE Section 22 | 4S | 12E | 446644 | 1393 |
| AHAB 14 | 2017 | 84191 | SE Section 22 | 4S | 12E | 446645 | 1394 |
| AHAB 15 | 2017 | 84192 | SW Section 21 | 4S | 12E | 446646 | 1395 |
| AHAB 16 | 2017 | 84193 | SE Section 21 | 4S | 12E | 446647 | 1396 |
| AHAB 17 | 2017 | 84194 | SW Section 21 | 4S | 12E | 446648 | 1397 |
| AHAB 23 | 2017 | 84195 | SE Section 22 | 4S | 12E | 446649 | 1398 |
| AHAB 24 | 2017 | 84196 | SE Section 22 | 4S | 12E | 446650 | 1399 |
| AHAB 25 | 2017 | 84197 | SW Section 22 | 4S | 12E | 446651 | 1400 |
| AHAB 26 | 2017 | 84198 | SW Section 22 | 4S | 12E | 446652 | 1401 |
| AHAB 27 | 2017 | 84199 | SE Section 21 | 4S | 12E | 446653 | 1402 |
| AHAB 28 | 2017 | 84200 | SW Section 21 | 4S | 12E | 446654 | 1403 |
| AHAB 34 | 2017 | 84201 | SE Section 22 | 4S | 12E | 446655 | 1404 |
| AHAB 35 | 2017 | 84202 | SE Section 22 | 4S | 12E | 446656 | 1405 |
| AHAB 36 | 2017 | 84203 | SE Section 22 | 4S | 12E | 446657 | 1406 |
| AHAB 37 | 2017 | 84204 | SE Section 21 | 4S | 12E | 446658 | 1407 |
| AHAB 38 | 2017 | 84205 | SE Section 21 | 4S | 12E | 446659 | 1408 |
| AHAB 39 | 2017 | 84206 | SW Section 21 | 4S | 12E | 446660 | 1409 |
| AHAB 53 | 2017 | 84207 | NE Section 26 | 4S | 12E | 446661 | 1410 |
| AHAB 54 | 2017 | 84208 | NW Section 26 | 4S | 12E | 446662 | 1411 |
| AHAB 55 | 2017 | 84209 | NE Section 27 | 4S | 12E | 446663 | 1412 |
| AHAB 56 | 2017 | 84210 | NE Section 27 | 4S | 12E | 446664 | 1413 |
| AHAB 57 | 2017 | 84211 | NE Section 27 | 4S | 12E | 446665 | 1414 |
| AHAB 58 | 2017 | 84212 | NW Section 27 | 4S | 12E | 446666 | 1415 |
| AHAB 74 | 2017 | 84213 | NE Section 26 | 4S | 12E | 446667 | 1416 |
| AHAB 75 | 2017 | 84214 | NW Section 26 | 4S | 12E | 446668 | 1417 |
| AHAB 76 | 2017 | 84215 | NE Section 27 | 4S | 12E | 446669 | 1418 |
| AHAB 77 | 2017 | 84216 | NE Section 27 | 4S | 12E | 446670 | 1419 |
| AHAB 78 | 2017 | 84217 | NE Section 27 | 4S | 12E | 446671 | 1420 |
| AHAB 79 | 2017 | 84218 | NW Section 27 | 4S | 12E | 446672 | 1421 |
| AHAB 95 | 2017 | 84219 | NE Section 26 | 4S | 12E | 446673 | 1422 |
| AHAB 96 | 2017 | 84220 | NW Section 26 | 4S | 12E | 446674 | 1423 |
| AHAB 97 | 2017 | 84221 | NE Section 27 | 4S | 12E | 446675 | 1424 |
| AHAB 98 | 2017 | 84222 | NE Section 27 | 4S | 12E | 446676 | 1425 |
| AHAB 99 | 2017 | 84223 | NE Section 27 | 4S | 12E | 446677 | 1426 |
| AHAB 100 | 2017 | 84224 | NW Section 27 | 4S | 12E | 446678 | 1427 |
| AHAB 116 | 2017 | 84225 | NE Section 26 | 4S | 12E | 446679 | 1428 |
| AHAB 117 | 2017 | 84226 | NW Section 26 | 4S | 12E | 446680 | 1429 |
| AHAB 118 | 2017 | 84227 | NE Section 27 | 4S | 12E | 446681 | 1430 |
| AHAB 119 | 2017 | 84228 | NE Section 27 | 4S | 12E | 446682 | 1431 |

Exhibit A

| Name of Claim | Book | Page | Legal Description | Township | Range | AMC | |
|---------------|------|-------|-------------------|----------|-------|--------|------|
| AHAB 120 | 2017 | 84229 | NE Section 27 | 4S | 12E | 446683 | 1432 |
| AHAB 121 | 2017 | 84230 | NW Section 27 | 4S | 12E | 446684 | 1433 |
| AHAB 137 | 2017 | 84231 | NE Section 26 | 4S | 12E | 446685 | 1434 |
| AHAB 138 | 2017 | 84232 | SW Section 26 | 4S | 12E | 446686 | 1435 |
| AHAB 139 | 2017 | 84233 | SE Section 27 | 4S | 12E | 446687 | 1436 |
| AHAB 140 | 2017 | 84234 | SE Section 27 | 4S | 12E | 446688 | 1437 |
| AHAB 141 | 2017 | 84235 | NE Section 27 | 4S | 12E | 446689 | 1438 |
| AHAB 142 | 2017 | 84236 | SW Section 27 | 4S | 12E | 446690 | 1439 |
| AHAB 162 | 2017 | 84237 | SE Section 26 | 4S | 12E | 446691 | 1440 |
| AHAB 163 | 2017 | 84238 | SW Section 26 | 4S | 12E | 446692 | 1441 |
| AHAB 164 | 2017 | 84239 | SE Section 27 | 4S | 12E | 446693 | 1442 |
| AHAB 165 | 2017 | 84240 | SE Section 27 | 4S | 12E | 446694 | 1443 |
| AHAB 166 | 2017 | 84241 | SE Section 27 | 4S | 12E | 446695 | 1444 |
| AHAB 167 | 2017 | 84242 | SW Section 27 | 4S | 12E | 446696 | 1445 |
| AHAB 185 | 2017 | 84243 | SE Section 26 | 4S | 12E | 446697 | 1446 |
| AHAB 186 | 2017 | 84244 | SW Section 26 | 4S | 12E | 446698 | 1447 |
| AHAB 187 | 2017 | 84245 | SE Section 27 | 4S | 12E | 446699 | 1448 |
| AHAB 188 | 2017 | 84246 | SE Section 27 | 4S | 12E | 446700 | 1449 |
| AHAB 189 | 2017 | 84247 | SE Section 27 | 4S | 12E | 446701 | 1450 |
| AHAB 190 | 2017 | 84248 | SW Section 27 | 4S | 12E | 446702 | 1451 |
| AHAB 202 | 2017 | 84249 | SW Section 30 | 4S | 13E | 446703 | 1452 |
| AHAB 208 | 2017 | 84250 | SE Section 26 | 4S | 12E | 446704 | 1453 |
| AHAB 209 | 2017 | 84251 | SW Section 26 | 4S | 12E | 446705 | 1454 |
| AHAB 210 | 2017 | 84252 | SE Section 27 | 4S | 12E | 446706 | 1455 |
| AHAB 211 | 2017 | 84253 | SE Section 27 | 4S | 12E | 446707 | 1456 |
| AHAB 212 | 2017 | 84254 | SE Section 27 | 4S | 12E | 446708 | 1457 |
| AHAB 213 | 2017 | 84255 | SW Section 27 | 4S | 12E | 446709 | 1458 |
| AHAB 231 | 2017 | 84256 | SE Section 26 | 4S | 12E | 446710 | 1459 |
| AHAB 232 | 2017 | 84257 | SW Section 26 | 4S | 12E | 446711 | 1460 |
| AHAB 233 | 2017 | 84258 | SE Section 27 | 4S | 12E | 446712 | 1461 |
| AHAB 234 | 2017 | 84259 | SE Section 27 | 4S | 12E | 446713 | 1462 |
| AHAB 235 | 2017 | 84260 | SE Section 27 | 4S | 12E | 446714 | 1463 |
| AHAB 236 | 2017 | 84261 | SW Section 27 | 4S | 12E | 446715 | 1464 |
| AHAB 254 | 2017 | 84262 | NW Section 35 | 4S | 12E | 446716 | 1465 |
| AHAB 255 | 2017 | 84263 | NW Section 35 | 4S | 12E | 446717 | 1466 |
| AHAB 256 | 2017 | 84264 | NE Section 34 | 4S | 12E | 446718 | 1467 |
| AHAB 257 | 2017 | 84265 | NW Section 34 | 4S | 12E | 446719 | 1468 |
| AHAB 258 | 2017 | 84266 | NW Section 34 | 4S | 12E | 446720 | 1469 |
| AHAB 269 | 2017 | 84267 | NW Section 35 | 4S | 12E | 446721 | 1470 |
| AHAB 270 | 2017 | 84268 | NW Section 35 | 4S | 12E | 446722 | 1471 |
| AHAB 271 | 2017 | 84269 | NE Section 34 | 4S | 12E | 446723 | 1472 |
| AHAB 272 | 2017 | 84270 | NW Section 34 | 4S | 12E | 446724 | 1473 |
| AHAB 273 | 2017 | 84271 | NW Section 34 | 4S | 12E | 446725 | 1474 |
| AHAB 284 | 2017 | 84272 | NW Section 35 | 4S | 12E | 446726 | 1475 |
| AHAB 285 | 2017 | 84273 | NW Section 35 | 4S | 12E | 446727 | 1476 |
| AHAB 286 | 2017 | 84274 | NE Section 34 | 4S | 12E | 446728 | 1477 |
| AHAB 287 | 2017 | 84275 | NW Section 34 | 4S | 12E | 446729 | 1478 |
| AHAB 288 | 2017 | 84276 | NW Section 34 | 4S | 12E | 446730 | 1479 |
| AHAB 299 | 2017 | 84277 | NW Section 35 | 4S | 12E | 446731 | 1480 |
| AHAB 300 | 2017 | 84278 | NW Section 35 | 4S | 12E | 446732 | 1481 |
| AHAB 301 | 2017 | 84279 | NE Section 34 | 4S | 12E | 446733 | 1482 |
| AHAB 302 | 2017 | 84280 | NW Section 34 | 4S | 12E | 446734 | 1483 |
| AHAB 303 | 2017 | 84281 | NW Section 34 | 4S | 12E | 446735 | 1484 |
| AHAB 314 | 2017 | 84282 | NW Section 35 | 4S | 12E | 446736 | 1485 |
| AHAB 315 | 2017 | 84283 | NW Section 35 | 4S | 12E | 446737 | 1486 |
| AHAB 316 | 2017 | 84284 | NE Section 34 | 4S | 12E | 446738 | 1487 |

Exhibit A

| Name of Claim | Book | Page | Legal Description | Township | Range | AMC | |
|---------------|------|-------|-------------------|----------|-------|--------|------|
| AHAB 317 | 2017 | 84285 | SW Section 34 | 4S | 12E | 446739 | 1488 |
| AHAB 318 | 2017 | 84286 | SW Section 34 | 4S | 12E | 446740 | 1489 |
| AHAB 329 | 2017 | 84287 | SW Section 35 | 4S | 12E | 446741 | 1490 |
| AHAB 330 | 2017 | 84288 | SW Section 35 | 4S | 12E | 446742 | 1491 |
| AHAB 331 | 2017 | 84289 | SE Section 34 | 4S | 12E | 446743 | 1492 |
| AHAB 332 | 2017 | 84290 | SW Section 34 | 4S | 12E | 446744 | 1493 |
| AHAB 333 | 2017 | 84291 | SW Section 34 | 4S | 12E | 446745 | 1494 |
| AHAB 344 | 2017 | 84292 | SW Section 35 | 4S | 12E | 446746 | 1495 |
| AHAB 345 | 2017 | 84293 | SW Section 35 | 4S | 12E | 446747 | 1496 |
| AHAB 346 | 2017 | 84294 | SE Section 34 | 4S | 12E | 446748 | 1497 |
| AHAB 347 | 2017 | 84295 | SW Section 34 | 4S | 12E | 446749 | 1498 |
| AHAB 348 | 2017 | 84296 | SW Section 34 | 4S | 12E | 446750 | 1499 |
| AHAB 359 | 2017 | 84297 | SW Section 35 | 4S | 12E | 446751 | 1500 |
| AHAB 360 | 2017 | 84298 | SW Section 35 | 4S | 12E | 446752 | 1501 |
| AHAB 361 | 2017 | 84299 | SE Section 34 | 4S | 12E | 446753 | 1502 |
| AHAB 362 | 2017 | 84300 | SW Section 34 | 4S | 12E | 446754 | 1503 |
| AHAB 363 | 2017 | 84301 | SW Section 34 | 4S | 12E | 446755 | 1504 |
| AHAB 371 | 2017 | 84302 | SW Section 35 | 4S | 12E | 446756 | 1505 |
| AHAB 372 | 2017 | 84303 | SW Section 35 | 4S | 12E | 446757 | 1506 |
| AHAB 373 | 2017 | 84304 | SE Section 34 | 4S | 12E | 446758 | 1507 |
| AHAB 374 | 2017 | 84305 | SW Section 34 | 4S | 12E | 446759 | 1508 |
| AHAB 375 | 2017 | 84306 | SW Section 34 | 4S | 12E | 446760 | 1509 |
| AHAB 396 | 2017 | 84307 | NE Section 3 | 5S | 12E | 446761 | 1510 |
| AHAB 397 | 2017 | 84308 | NE Section 3 | 5S | 12E | 446762 | 1511 |
| AHAB 398 | 2017 | 84309 | NW Section 3 | 5S | 12E | 446763 | 1512 |
| AHAB 399 | 2017 | 84310 | NW Section 3 | 5S | 12E | 446764 | 1513 |
| AHAB 414 | 2017 | 84311 | NE Section 3 | 5S | 12E | 446765 | 1514 |
| AHAB 415 | 2017 | 84312 | NE Section 3 | 5S | 12E | 446766 | 1515 |
| AHAB 416 | 2017 | 84313 | NW Section 3 | 5S | 12E | 446767 | 1516 |
| AHAB 417 | 2017 | 84314 | NW Section 3 | 5S | 12E | 446768 | 1517 |
| AHAB 433 | 2017 | 84315 | NE Section 3 | 5S | 12E | 446769 | 1518 |
| AHAB 434 | 2017 | 84316 | NE Section 3 | 5S | 12E | 446770 | 1519 |
| AHAB 435 | 2017 | 84317 | NW Section 3 | 5S | 12E | 446771 | 1520 |
| AHAB 436 | 2017 | 84318 | NW Section 3 | 5S | 12E | 446772 | 1521 |
| AHAB 451 | 2017 | 84319 | NE Section 3 | 5S | 12E | 446773 | 1522 |
| AHAB 452 | 2017 | 84320 | NE Section 3 | 5S | 12E | 446774 | 1523 |
| AHAB 453 | 2017 | 84321 | NW Section 3 | 5S | 12E | 446775 | 1524 |
| AHAB 454 | 2017 | 84322 | NW Section 3 | 5S | 12E | 446776 | 1525 |
| AHAB 470 | 2017 | 84323 | SE Section 3 | 5S | 12E | 446777 | 1526 |
| AHAB 471 | 2017 | 84324 | NE Section 3 | 5S | 12E | 446778 | 1527 |
| AHAB 472 | 2017 | 84325 | SW Section 3 | 5S | 12E | 446779 | 1528 |
| AHAB 473 | 2017 | 84326 | NW Section 3 | 5S | 12E | 446780 | 1529 |
| AHAB 488 | 2017 | 84327 | SE Section 3 | 5S | 12E | 446781 | 1530 |
| AHAB 489 | 2017 | 84328 | SE Section 3 | 5S | 12E | 446782 | 1531 |
| AHAB 490 | 2017 | 84329 | SW Section 3 | 5S | 12E | 446783 | 1532 |
| AHAB 491 | 2017 | 84330 | SE Section 4 | 5S | 12E | 446784 | 1533 |
| AHAB 492 | 2017 | 84331 | SE Section 4 | 5S | 12E | 446785 | 1534 |
| AHAB 493 | 2017 | 84332 | SE Section 4 | 5S | 12E | 446786 | 1535 |
| AHAB 494 | 2017 | 84333 | SW Section 4 | 5S | 12E | 446787 | 1536 |
| AHAB 495 | 2017 | 84334 | SW Section 4 | 5S | 12E | 446788 | 1537 |
| AHAB 506 | 2017 | 84335 | SE Section 3 | 5S | 12E | 446789 | 1538 |
| AHAB 507 | 2017 | 84336 | SE Section 3 | 5S | 12E | 446790 | 1539 |
| AHAB 508 | 2017 | 84337 | SW Section 3 | 5S | 12E | 446791 | 1540 |
| AHAB 509 | 2017 | 84338 | SE Section 4 | 5S | 12E | 446792 | 1541 |
| AHAB 510 | 2017 | 84339 | SE Section 4 | 5S | 12E | 446793 | 1542 |
| AHAB 511 | 2017 | 84340 | SE Section 4 | 5S | 12E | 446794 | 1543 |

Exhibit A

| Name of Claim | Book | Page | Legal Description | Township | Range | AMC | |
|---------------|------|-------|-------------------|----------|-------|--------|------|
| AHAB 607 | 2017 | 84396 | NW Section 11 | 5S | 12E | 446851 | 1600 |
| AHAB 608 | 2017 | 84397 | NE Section 10 | 5S | 12E | 446852 | 1601 |
| AHAB 609 | 2017 | 84398 | NW Section 10 | 5S | 12E | 446853 | 1602 |
| AHAB 610 | 2017 | 84399 | NW Section 10 | 5S | 12E | 446854 | 1603 |
| AHAB 611 | 2017 | 84400 | NE Section 12 | 5S | 12E | 446855 | 1604 |
| AHAB 612 | 2017 | 84401 | NW Section 12 | 5S | 12E | 446856 | 1605 |
| AHAB 613 | 2017 | 84402 | NW Section 12 | 5S | 12E | 446857 | 1606 |
| AHAB 614 | 2017 | 84403 | NW Section 12 | 5S | 12E | 446858 | 1607 |
| AHAB 619 | 2017 | 84404 | NE Section 11 | 5S | 12E | 446859 | 1608 |
| AHAB 620 | 2017 | 84405 | NW Section 11 | 5S | 12E | 446860 | 1609 |
| AHAB 621 | 2017 | 84406 | NW Section 11 | 5S | 12E | 446861 | 1610 |
| AHAB 622 | 2017 | 84407 | NW Section 11 | 5S | 12E | 446862 | 1611 |
| AHAB 623 | 2017 | 84408 | NE Section 10 | 5S | 12E | 446863 | 1612 |
| AHAB 624 | 2017 | 84409 | NW Section 10 | 5S | 12E | 446864 | 1613 |
| AHAB 625 | 2017 | 84410 | NW Section 10 | 5S | 12E | 446865 | 1614 |
| AHAB 646 | 2018 | 20573 | SW Section 10 | 5S | 12E | 450067 | 1615 |
| AHAB 647 | 2018 | 20574 | SW Section 10 | 5S | 12E | 450068 | 1616 |
| AHAB 648 | 2018 | 20575 | SW Section 10 | 5S | 12E | 450069 | 1617 |
| AHAB 649 | 2018 | 20576 | SW Section 10 | 5S | 12E | 450070 | 1618 |
| AHAB 650 | 2018 | 20577 | SW Section 10 | 5S | 12E | 450071 | 1619 |
| AHAB 651 | 2018 | 20578 | SW Section 10 | 5S | 12E | 450072 | 1620 |
| AHAB 652 | 2018 | 20579 | SW Section 10 | 5S | 12E | 450073 | 1621 |
| AHAB 653 | 2018 | 20580 | SW Section 10 | 5S | 12E | 450074 | 1622 |
| AHAB 654 | 2018 | 20581 | SW Section 10 | 5S | 12E | 450075 | 1623 |
| AHAB 655 | 2018 | 20582 | SW Section 10 | 5S | 12E | 450076 | 1624 |
| AHAB 656 | 2018 | 20583 | SE Section 10 | 5S | 12E | 450077 | 1625 |
| AHAB 657 | 2018 | 20584 | SE Section 10 | 5S | 12E | 450078 | 1626 |
| AHAB 658 | 2018 | 20585 | SE Section 10 | 5S | 12E | 450079 | 1627 |
| AHAB 659 | 2018 | 20586 | SE Section 10 | 5S | 12E | 450080 | 1628 |
| AHAB 660 | 2018 | 20587 | NW Section 10 | 5S | 12E | 450081 | 1629 |
| AHAB 661 | 2018 | 20588 | SE Section 10 | 5S | 12E | 450082 | 1630 |
| AHAB 662 | 2018 | 20589 | SE Section 10 | 5S | 12E | 450083 | 1631 |
| AHAB 663 | 2018 | 20590 | SE Section 10 | 5S | 12E | 450084 | 1632 |
| AHAB 664 | 2018 | 20591 | SE Section 10 | 5S | 12E | 450085 | 1633 |
| AHAB 665 | 2018 | 20592 | NW Section 11 | 5S | 12E | 450086 | 1634 |
| AHAB 666 | 2018 | 20593 | SW Section 11 | 5S | 12E | 450087 | 1635 |
| AHAB 667 | 2018 | 20594 | SW Section 11 | 5S | 12E | 450088 | 1636 |
| AHAB 668 | 2018 | 20595 | SW Section 11 | 5S | 12E | 450089 | 1637 |
| AHAB 669 | 2018 | 20596 | SW Section 11 | 5S | 12E | 450090 | 1638 |
| AHAB 670 | 2018 | 20597 | NW Section 11 | 5S | 12E | 450091 | 1639 |
| AHAB 671 | 2018 | 20598 | NW Section 11 | 5S | 12E | 450092 | 1640 |
| AHAB 672 | 2018 | 20599 | NW Section 11 | 5S | 12E | 450093 | 1641 |
| AHAB 673 | 2018 | 20600 | NW Section 11 | 5S | 12E | 450094 | 1642 |
| AHAB 674 | 2018 | 20601 | NW Section 11 | 5S | 12E | 450095 | 1643 |
| AHAB 675 | 2018 | 20602 | NW Section 11 | 5S | 12E | 450096 | 1644 |
| AHAB 676 | 2018 | 20603 | SE Section 11 | 5S | 12E | 450097 | 1645 |
| AHAB 677 | 2018 | 20604 | SE Section 11 | 5S | 12E | 450098 | 1646 |
| AHAB 678 | 2018 | 20605 | SE Section 11 | 5S | 12E | 450099 | 1647 |
| AHAB 679 | 2018 | 20606 | SE Section 11 | 5S | 12E | 450100 | 1648 |
| AHAB 680 | 2018 | 20607 | NE Section 11 | 5S | 12E | 450101 | 1649 |
| AHAB 681 | 2018 | 20608 | SW Section 12 | 5S | 12E | 450102 | 1650 |
| AHAB 682 | 2018 | 20609 | SW Section 12 | 5S | 12E | 450103 | 1651 |
| AHAB 683 | 2018 | 20610 | SW Section 12 | 5S | 12E | 450104 | 1652 |
| AHAB 684 | 2018 | 20611 | SW Section 12 | 5S | 12E | 450105 | 1653 |
| AHAB 685 | 2018 | 20612 | NE Section 11 | 5S | 12E | 450106 | 1654 |
| AHAB 686 | 2018 | 20613 | SW Section 12 | 5S | 13E | 450107 | 1655 |

Exhibit A

| Name of Claim | Book | Page | Legal Description | Township | Range | AMC | |
|--|------|-------|-------------------|----------|-------|--------|------|
| AHAB 687 | 2018 | 20614 | SW Section 12 | 5S | 13E | 450108 | 1656 |
| AHAB 688 | 2018 | 20615 | SW Section 12 | 5S | 13E | 450109 | 1657 |
| AHAB 689 | 2018 | 20616 | SW Section 12 | 5S | 13E | 450110 | 1658 |
| AHAB 690 | 2018 | 20617 | NW Section 12 | 5S | 13E | 450111 | 1659 |
| AHAB 691 | 2018 | 20618 | SE Section 12 | 5S | 13E | 450112 | 1660 |
| AHAB 692 | 2018 | 20619 | SE Section 12 | 5S | 13E | 450113 | 1661 |
| AHAB 693 | 2018 | 20620 | SE Section 12 | 5S | 13E | 450114 | 1662 |
| AHAB 694 | 2018 | 20621 | SE Section 12 | 5S | 13E | 450115 | 1663 |
| AHAB 695 | 2018 | 20622 | NW Section 12 | 5S | 13E | 450116 | 1664 |
| AHAB 696 | 2018 | 20623 | SE Section 12 | 5S | 13E | 450117 | 1665 |
| AHAB 697 | 2018 | 20624 | SE Section 12 | 5S | 13E | 450118 | 1666 |
| AHAB 698 | 2018 | 20625 | SE Section 12 | 5S | 13E | 450119 | 1667 |
| AHAB 699 | 2018 | 20626 | SE Section 12 | 5S | 13E | 450120 | 1668 |
| AHAB 700 | 2018 | 20627 | SE Section 12 | 5S | 12E | 450121 | 1669 |
| Total claims is 1676- 8 placer claims 1676 | | | | | | | 1676 |

RECEIVED
 STATE OFFICE
 2018 JUL 26 A 9:33
 PHOENIX, ARIZONA

United States Department of the Interior
Bureau of Land Management
 DIV OF LANDS, MINRLS & ENERGY
 ONE N CENTRAL AVE
 PHOENIX, AZ 85004 -4427
 Phone: 602-417-9200

Receipt

No: 4219851

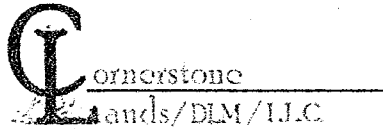
| | |
|---|--|
| Transaction #: 4335041 | |
| Date of Transaction: 07/26/2018 | |
| CUSTOMER: | |
| RESOLUTION COPPER MINING LLC 105 W MAGMA HEIGHTS DR SUPERIOR,AZ 85173-2523 US | |

| LINE # | QTY | DESCRIPTION | REMARKS | UNIT PRICE | TOTAL |
|---------------|------|---|--------------------|------------|---------------------|
| 1 | 1.00 | LOCATABLE MINERALS / MINING CLAIMS-NOT NEW-UNADJUD,ONE AUTH NO. ONLY / MINING CLAIM MONEY RECEIVED CASES: AMC60069/\$259780.00 | MAINT 2019/1676 | - n/a - | 259780.00 |
| TOTAL: | | | | | \$259,780.00 |

| PAYMENT INFORMATION | | | |
|---------------------|-----------|---|----------------------|
| 1 | AMOUNT: | 259780.00 | POSTMARKED: N/A |
| | TYPE: | CHECK | RECEIVED: 07/26/2018 |
| | CHECK NO: | 0080001988 | |
| | NAME: | RESOLUTION COPPER MINING LLC 4700 SOUTH DAYBREAK PARKWAY SOUTH JORDAN UT 84095 US | |

| REMARKS |
|---------|
| |

This receipt was generated by the automated BLM Collections and Billing System and is a paper representation of a portion of the official electronic record contained therein.



Date: 9-19-2018

To: RayAnn Meyers

From: Daniel Mead

RE: Resolution Copper.

RayAnn: Please find enclosed the filing for this year NOI with the BLM date stamp for Resolution Copper Mining LLC. It includes page 30. If you need anything else dealing with Resolution Copper Mining, Resolution Copper Mining LLC, Integrity Land & Cattle LLC or Swift Current Land & Cattle please give me a call as I handle all of the four companies land affairs. My e-mail is at the bottom of this page. Have a great day.

Please feel free to give me a call at 520-419-2622.

Thank You,

A handwritten signature in cursive script that reads 'Daniel Mead'. The signature is written in black ink and is positioned above the printed name.

Daniel Mead

RECEIVED
BLM AZ STATE OFFICE
2018 SEP 20 P 2:05
PHOENIX, ARIZONA

**United States Department of the Interior
Bureau of Land Management**

Receipt

DIV OF LANDS, MINRLS & ENERGY
ONE N CENTRAL AVE
PHOENIX, AZ 85004 -4427
Phone: 602-417-9200

No: 4219851

| | |
|--|--|
| Transaction #: 4335041 | |
| Date of Transaction: 07/26/2018 | |
| CUSTOMER: | |
| RESOLUTION COPPER MINING LLC 105 W MAGMA HEIGHTS DR SUPERIOR, AZ 85173-2523 US | |

RECEIVED
 BLM AZ STATE OFFICE
 2018 SEP 20 PM 2:05
 PHOENIX, ARIZONA

| LINE # | QTY | DESCRIPTION | REMARKS | UNIT PRICE | TOTAL |
|---------------|------|--|--------------------|------------|---------------------|
| 1 | 1.00 | LOCATABLE MINERALS / MINING CLAIMS-NOT NEW-UNADJUD, ONE AUTH NO. ONLY / MINING CLAIM MONEY RECEIVED CASES: AMC60069/\$259780.00 | MAINT 2019/1676 | - n/a - | 259780.00 |
| TOTAL: | | | | | \$259,780.00 |

| PAYMENT INFORMATION | | | |
|---------------------|-----------|---|----------------------|
| 1 | AMOUNT: | 259780.00 | POSTMARKED: N/A |
| | TYPE: | CHECK | RECEIVED: 07/26/2018 |
| | CHECK NO: | 0080001988 | |
| | NAME: | RESOLUTION COPPER MINING LLC 4700 SOUTH DAYBREAK PARKWAY SOUTH JORDAN UT 84095 US | |

| REMARKS |
|---------|
| |

This receipt was generated by the automated BLM Collections and Billing System and is a paper representation of a portion of the official electronic record contained therein.



OFFICIAL RECORDS OF
PINAL COUNTY RECORDER
VIRGINIA ROSS

July 18, 2018

DATE/TIME: 07/24/2018 1054
FEE: \$38.00
PAGES: 34
FEE NUMBER: 2018-055339



When Recorder Return to:
Resolution Copper Mining LLC.
P.O Box 1944
Superior, Arizona 85273

Notice of Intent to Hold


To Whom It May Concern:

Resolution Copper Mining LLC., authorized to do business in the State of Arizona has complied with the Final Rule as published in the Federal Register which implements provisions of the Interior Department and the related agencies' *that a Statutorily Authorized Adjustment effective June 30, 2014 that requires an annual rental fee of \$155.00* for each mining claim and site located and held under the General Mining Law of 1872.

Therefore, **Resolution Copper Mining LLC.** Intends to hold those certain unpatented lode claims and mill sites situated in Pinal County, Arizona of which Bureau of Land Management assigned serial numbers to each, together with the name, docket and page of the official records in **Pinal County**, Arizona, as shown in Exhibit "A" attached hereto and made a part thereof.

This Notice is given with respect to the assessment year **2018/2019**.

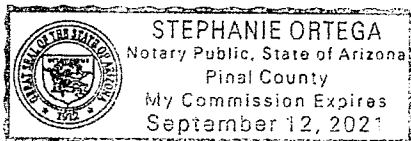
Sincerely,



Sterling Hundley
Financial Operations Officer
As Manager
Resolution Copper Company
Resolution Copper Mining LLC.

RECEIVED
BLM AZ STATE OFFICE
2018 SEP 20 P 2:05
PHOENIX, ARIZONA

State of Arizona)
County of Pinal) ss.

The foregoing instrument was acknowledged before me on the 15th day of July 2018 by **Sterling Hundley Financial Operations Officer as Manager for Resolution Copper Mining LLC.**, on behalf of the Company.




Notary Public

July 18, 2018

United States Department of Interior
BUREAU OF LAND MANAGEMENT
Arizona State Office
Records Section
One North Central
Suite 800
Phoenix, Arizona 85004

RECEIVED
BLM AZ STATE OFFICE
2018 SEP 20 P 2:06
PHOENIX, ARIZONA


NOTICE OF INTENT TO HOLD
ANNUAL CLAIM MAINTENANCE FEES for 2018/2019,
By RESOLUTION COPPER MINING LLC.

To Whom It May Concern:

The Final Rule as published in the Federal Register implements provisions of the Interior Department and related agencies *that a Statutorily Authorized Adjustment effective June 30, 2014 that requires an annual rental fee of \$155.00* for each unpatented mining claim and site located and held under the General Mining Law of 1872.

This will serve as notice that **RESOLUTION COPPER MINING LLC.**, a Delaware Corporation, whose address for purposes of this filing is **105 Magma Heights, Superior, Arizona 85273** intends to hold the mining claims and /or mill sites (1676) described in **Exhibit A** attached hereto for the assessment years **2018/2019**, by payment of the annual claim maintenance fee of **\$155.00** per claim or site. Payment of **\$259,780.00** is made herewith for such assessment year for each of the unpatented lode claims and sites. The name, BLM serial number, book and page or index number of recording of the location notice is official records of Pinal County, Arizona, of which are set forth in **Exhibit A** attached hereto and by this reference incorporated herein.

Sincerely,


Sterling Hundley
Financial Operations Officer
As Manager

RESOLUTION COPPER COMPANY
RESOLUTION COPPER MINING LLC.

Telephone 520-689-3341

Cc: file

2018 JUL 26 A 9 31
M... ..

#1219851

**RESOLUTION COPPER MINING LLC
NOTICE OF INTENT TO HOLD THE FOREGOING UNPATENTED MINING CLAIMS
FOR THE YEARS 2018/2019**

| Name of Claim | Book | Page | Legal Description | Township | Range | AMC |
|------------------------|-------------|------|------------------------|----------|-------|-------|
| Red Brick 1 (8-Placer) | (160 ac) 38 | 262 | NW1/4 Sec 4 | 2S | 12E | 60069 |
| Apex | 41 | 72 | SW1/4 Sec 25 | 1S | 12E | 60083 |
| Ash No. 1 | 40 | 272 | SE 1/4 Sec 25 | 1S | 12E | 60084 |
| Ash No. 6 | 40 | 276 | NE1/4NW1/4 Sec 29 | 1S | 13E | 60085 |
| Ash No. 8 | 40 | 278 | NW1/4 Sec 30 | 1S | 13E | 60086 |
| Ash No. 9 | 40 | 279 | NE1/4SE1/4 Sec 25 | 1S | 12E | 60087 |
| Ash No. 10 | 40 | 280 | NE1/4SE1/4 Sec 25 | 1S | 12E | 60088 |
| Ash No. 11 | 40 | 281 | NE1/4 Sec 25 | 1S | 12E | 60089 |
| Ash No. 12 | 40 | 282 | NE1/4 25, NW1/4 Sec 30 | 1S | 12E | 60090 |
| Ash No. 13 | 40 | 283 | NW1/4 Sec 29 | 1S | 13E | 60091 |
| Ash No. 14 | 40 | 284 | NW1/4 Sec 29 | 1S | 13E | 60092 |
| Ash No. 15 | 40 | 285 | NW1/4NE1/4 Sec 29 | 1S | 13E | 60093 |
| Ash No. 16 | 42 | 179 | SW1/4 Sec 25 | 1S | 12E | 60094 |
| Ash No. 17 | Dkt362 | 255 | NE1/4 Sec 29 | 1S | 13E | 60095 |
| Ash No. 18 | Dkt362 | 256 | NW1/4NE1/4 Sec 29 | 1S | 13E | 60096 |
| Ash No. 19 | Dkt362 | 257 | NW1/4 Sec 29 | 1S | 13E | 60097 |
| Ash No. 20 | Dkt362 | 258 | NW1/4 Sec 29 | 1S | 13E | 60098 |
| Ash No. 21 | Dkt362 | 259 | NW1/4 Sec 29 | 1S | 13E | 60099 |
| Ash No. 22 | Dkt362 | 260 | NW1/4NE1/4 Sec 30 | 1S | 13E | 60100 |
| Ash No. 23 | Dkt362 | 261 | NE1/4 Sec 30 | 1S | 13E | 60101 |
| Ash No. 24 | Dkt362 | 262 | NW1/4NE1/4 Sec 30 | 1S | 13E | 60102 |
| Ash No. 25 | Dkt362 | 263 | NW1/4 Sec 30 | 1S | 13E | 60103 |
| Ash No. 26 | Dkt362 | 264 | NE1/4 Sec 25 | 1S | 12E | 60104 |
| Ash No. 27 | Dkt362 | 265 | NE1/4 Sec 25 | 1S | 12E | 60105 |
| Ash No. 28 | Dkt362 | 266 | NE1/4 Sec 25 | 1S | 12E | 60106 |
| Ash No. 29 | Dkt362 | 267 | NW1/4NE1/4 Sec 25 | 1S | 12E | 60107 |
| Russ No. 8 | Dkt687 | 360 | NW1/4 Sec 25 | 1S | 12E | 60108 |
| Russ No. 9 | Dkt687 | 361 | NW1/4 Sec 25 | 1S | 12E | 60109 |
| Russ No. 10 | Dkt687 | 362 | NW1/4 Sec 25 | 1S | 12E | 60110 |
| Russ No. 11 | Dkt687 | 363 | NW1/4 Sec 25 | 1S | 12E | 60111 |
| Russ No. 12 | Dkt687 | 364 | NW1/4NE1/4 Sec 25 | 1S | 12E | 60112 |
| Russ No. 13 | Dkt687 | 365 | NE1/4 26,SE1/4 Sec 23 | 1S | 12E | 60113 |
| Russ No. 14 | Dkt687 | 366 | NE1/4 26,SE1/4 Sec23 | 1S | 12E | 60114 |
| Russ No. 15 | Dkt687 | 367 | SW1/4 Sec 24 | 1S | 12E | 60115 |
| Russ No. 16 | Dkt687 | 368 | NW1/4 25,SW1/4 24 | 1S | 12E | 60116 |
| Russ No. 17A | Dkt693 | 225 | NW1/4 25,SW1/4 24 | 1S | 12E | 60118 |
| Russ No. 18A | Dkt693 | 226 | NW1/4 25,SW1/4 24 | 1S | 12E | 60117 |
| Russ No. 19A | Dkt693 | 227 | NW1/4 25,SW1/4 24 | 1S | 12E | 60119 |
| Russ No. 20A | Dkt693 | 228 | NE1/4 Sec 25 | 1S | 12E | 60120 |
| Russ No. 21 | Dkt687 | 373 | SE1/4 24,NE1/4 25 | 1S | 12E | 60121 |
| Russ No. 22 | Dkt687 | 374 | SE1/4 24,NE1/4 25 | 1S | 12E | 60122 |
| Russ No. 23 | Dkt687 | 375 | SE1/4 24,NE1/4 25 | 1S | 12E | 60123 |
| Russ No. 24 | Dkt687 | 376 | SE1/4 24,NE1/4 25 | 1S | 12E | 60124 |
| Black Foot No. 1 | F | 351 | SW1/4SE1/4 25 | 1S | 12E | 60125 |
| Black Rock No. 1 | 41 | 73 | SW1/4 25 | 1S | 12E | 60120 |
| Hard Rock N. 8 | H | 461 | SE1/4 36 | 1S | 12E | 60126 |
| Hard Rock No. 13 | 39 | 43 | SE1/4 36 | 1S | 12E | 60129 |

1
2
3
4
5
6
7
8
9
10
11
12
13
14
15
16
17
18
19
20
21
22
23
24
25
26
27
28
29
30
31
32
33
34
35
36
37
38
39
40
41
42
43
44
45
46
47

RECEIVED
 BLM ARIZONA STATE OFFICE
 PHOENIX ARIZONA
 SEP 20 10 20 20
 P 2:06

Exhibit A

| Name of Claim | Book | Page | Legal Description | Township | Range | AMC |
|------------------|--------|-------|-------------------------|----------|-------|-------|
| Hard Rock No. 14 | 39 | 44 | SE1/4 36 | 1S | 12E | 60130 |
| Monarch No. 1 | F | 354 | SE1/4SW1/4 36 | 1S | 12E | 60131 |
| Nadene | 41 | 75 | SE1/4 36 | 1S | 12E | 60132 |
| Nadene No. 1 | 41 | 74 | SE1/4 36 | 1S | 12E | 60133 |
| Oak No. 9 | 34 | 69 | NW1/4 Sec 32 | 1S | 13E | 60136 |
| Oak No. 18 | 34 | 391 | SW1/4 32 | 1S | 13E | 60141 |
| Oak No. 19 | 34 | 392 | SW1/4 32 | 1S | 13E | 60142 |
| Oak No. 20 | 2002 | 66912 | SW1/4, 32 | 1S | 13E | 60143 |
| Oak No. 21 | 34 | 394 | SW1/4 32, SE1/4SW1/4 31 | 1S | 13E | 60144 |
| Oak No. 22 | 34 | 395 | SW1/432, SE1/4SW1/431 | 1S | 13E | 60145 |
| Oak No. 23 | 34 | 396 | SW1/432, SE1/4SW1/431 | 1S | 13E | 60146 |
| Oak No. 24 | 34 | 397 | SW1/431 | 1S | 12E | 60147 |
| Oak No. 25 | 34 | 398 | SE1/436 | 1S | 12E | 60148 |
| Oak No. 26 | 34 | 399 | SE1/436 | 1S | 12E | 60149 |
| Oak No. 27 | 34 | 400 | SE1/436 | 1S | 12E | 60150 |
| Pine No. 1 | Dkt717 | 441 | NW1/4SW1/436 | 1S | 12E | 60151 |
| Pine No. 2 | Dkt717 | 442 | NW1/4NE1/4SE1/4SW1/436 | 1S | 12E | 60152 |
| Pine No. 3 | Dkt717 | 443 | NE1/4SE1/436 | 1S | 12E | 60153 |
| Pine No. 4 | Dkt717 | 444 | NE1/4SE1/436 | 1S | 12E | 60154 |
| Pine No. 5 | Dkt717 | 445 | NE1/4SE1/436 | 1S | 12E | 60155 |
| Pine No. 6 | Dkt717 | 446 | NE1/4SE1/436 | 1S | 12E | 60156 |
| Pine No. 7 | Dkt717 | 447 | NE1/4SE1/436 | 1S | 12E | 60157 |
| Pine No. 8 | Dkt717 | 448 | NE1/436 | 1S | 12E | 60158 |
| Pine No. 9 | Dkt717 | 449 | NE1/436 | 1S | 12E | 60159 |
| Oak No. 33 | Dkt198 | 499 | NE1/429 | 1S | 13E | 60160 |
| Oak No. 34 | Dkt198 | 500 | NE1/429 | 1S | 13E | 60161 |
| Oak No. 35 | Dkt198 | 501 | NE1/429, NW1/428 | 1S | 13E | 60162 |
| Oak No. 36 | Dkt198 | 502 | NW1/428 | 1S | 13E | 60163 |
| Oak No. 37 | Dkt198 | 503 | NW1/428 | 1S | 13E | 60164 |
| Oak No. 38 | 2001 | 30896 | NW1/4SW1/428 | 1S | 13E | 60165 |
| Oak No. 39 | 2001 | 30889 | NW1/4SW1/428 | 1S | 13E | 60166 |
| Oak No. 41 | 2001 | 30893 | NE1/4SE1/429 | 1S | 13E | 60168 |
| Oak No. 42 | 2001 | 30895 | NE1/4SE1/429 | 1S | 13E | 60169 |
| Oak No. 43 | Dkt198 | 509 | SE1/429NE1/432 | 1S | 13E | 60170 |
| Oak No. 44 | Dkt198 | 510 | NE1/432 | 1S | 13E | 60171 |
| Palace No. 1 | 41 | 71 | NW1/4SW1/425 | 1S | 12E | 60172 |
| Ace | 2002 | 66913 | NE1/4, 1 | 2S | 12E | 60173 |
| Ace 1 | Dkt142 | 525 | NE1/41 | 2S | 12E | 60174 |
| Ace 2 | Dkt142 | 526 | NE1/41 | 2S | 12E | 60175 |
| Ace 3 | Dkt142 | 527 | NE1/4SE1/41 | 2S | 12E | 60176 |
| Ace 4 | Dkt142 | 528 | NE1/4SE1/41 | 2S | 12E | 60177 |
| Ace 5 | Dkt142 | 529 | NE1/4SE1/41 | 2S | 12E | 60178 |
| Ace 6 | Dkt142 | 530 | SE1/41 | 2S | 12E | 60179 |
| Alto | 2002 | 66914 | NW1/4, 1 | 2S | 12E | 60180 |
| Alto No. 1 | 2002 | 66915 | NW1/4, 1 | 2S | 12E | 60181 |
| Alto No. 2 | 2002 | 66916 | NW1/41 | 2S | 12E | 60182 |
| Alto No. 3 | 2002 | 66917 | NW1/41 | 2S | 12E | 60183 |
| Alto No. 4 | 39 | 615 | NW1/4SW1/41 | 2S | 12E | 60184 |
| Alto No. 5 | 39 | 616 | SW1/41 | 2S | 12E | 60185 |
| Alto No. 7 | 39 | 618 | NW1/4NE1/4SE1/4SW1/41 | 2S | 12E | 60187 |
| Alto No. 8 | 2002 | 66918 | NW1/4, 1 | 2S | 12E | 60188 |
| Alto No. 9 | 2002 | 66919 | NW1/4, 1 | 2S | 12E | 60189 |
| Alto No. 10 | 2002 | 66920 | NW1/4, 1 | 2S | 12E | 60190 |

48
49
50
51
52
53
54
55
56
57
58
59
60
61
62
63
64
65
66
67
68
69
70
71
72
73
74
75
76
77
78
79
80
81
82
83
84
85
86
87
88
89
90
91
92
93
94
95
96
97
98
99
100

RECEIVED
 PHOENIX ARIZONA
 SEP 20 2:06 PM '06
 STATE OFFICE

Exhibit A

| Name of Claim | Book | Page | Legal Description | Township | Range | AMC | |
|-----------------------|---------|------|---------------------------|----------|-------|-------|-----|
| Alto No. 11 | 39 | 622 | NW1/4NE1/41 | 2S | 12E | 60191 | 101 |
| Arizona | 39 | 396 | SW1/42.NWV1/411 | 2S | 12E | 60192 | 102 |
| Big Ledge | 41 | 190 | NE1/4SE1/42 | 2S | 12E | 60193 | 103 |
| Wes No. 1 | Dkt711 | 280 | NW1/426 | 1S | 12E | 60195 | 104 |
| Wes No.2 | Dkt711 | 281 | NW1/4NE1/426 | 1S | 12E | 60196 | 105 |
| Brooklyn | 40 | 36 | SE1/42 | 2S | 12E | 60197 | 106 |
| Chicago | 39 | 399 | SW1/42 | 2S | 12E | 60198 | 107 |
| Gardner | 46 | 20 | NW1/4SW1/42.NE1/4SE1/43 | 2S | 12E | 60199 | 108 |
| Gussie | 34 | 184 | NW1/4SW1/42 | 2S | 12E | 60200 | 109 |
| Hard Rock No. 2 | 41 | 193 | NE1/42 | 2S | 12E | 60203 | 110 |
| Hard Rock No. 6 | H | 457 | SW1/41.NE1/4SE1/42 | 2S | 12E | 60204 | 111 |
| Hard Rock No. 7 | H | 460 | NE1/42 | 2S | 12E | 60205 | 112 |
| Hard Rock No. 11 | 36 | 60 | NW1/4SW1/41.NE1/4SE1/42 | 2S | 12E | 60206 | 113 |
| Hard Rock No. 12 | 36 | 61 | NE1/42.NW1/41 | 2S | 12E | 60207 | 114 |
| Horn Silver | 41 | 191 | NE1/42 | 2S | 12E | 60208 | 115 |
| Horn Silver No. 1 | 41 | 195 | NE1/42 | 2S | 12E | 60209 | 116 |
| Jane | 41 | 192 | NE1/42 | 2S | 12E | 60210 | 117 |
| Johnnie (Little) | 34 | 185 | NW1/42.NE1/4 3 | 2S | 12E | 60211 | 118 |
| Katie | 246 | 21 | NW1/42.NE1/4 3 | 2S | 12E | 60212 | 119 |
| Legal-Tender | 41 | 189 | NE1/4NW1/4 2 | 2S | 12E | 60213 | 120 |
| Libbie amended #2 | 34 | 186 | SW1/4 2 | 2S | 12E | 60214 | 121 |
| Libbie No.1 | 34 | 187 | SW1/4 2 | 2S | 12E | 60215 | 122 |
| Libbie No. 2 | 34 | 188 | SW1/4 2 | 2S | 12E | 60216 | 123 |
| Maggie | 39 | 397 | NW1/4 2 | 2S | 12E | 60218 | 124 |
| Michigan | 39 | 400 | SW1/4 2 | 2S | 12E | 60219 | 125 |
| New York | 40 | 35 | SE1/4 2 | 2S | 12E | 60220 | 126 |
| Rube | 34 | 189 | SW1/4 2 | 2S | 12E | 60221 | 127 |
| Ruby | 34 | 190 | NW1/4SW1/4 2 | 2S | 12E | 60222 | 128 |
| Sallie | 34 | 195 | NW1/42.NE1/4 3 | 2S | 12E | 60223 | 129 |
| Apache Leap | 26 | 353 | SW1/41,SE1/4 2 | 2S | 12E | 60224 | 130 |
| Cobre Verde | 39 | 213 | NW1/4NE1/4 11 | 2S | 12E | 60225 | 131 |
| Cobre Verde No.1 | I/AM/MI | 252 | NW1/4NE1/4 11 | 2S | 12E | 60226 | 132 |
| Connecting Link | I/AM/MI | 313 | SW1/41,NW1/4NE1/4 12 | 2S | 12E | 60227 | 133 |
| Connecting Link No. 1 | I/AM/MI | 204 | NW1/4NE1/4 11 | 2S | 12E | 60228 | 134 |
| Connecting Link No. 2 | I/AM/MI | 205 | NE1/4 11,SE1/4 2 | 2S | 12E | 60229 | 135 |
| Connecting Link No. 3 | I/AM/MI | 206 | NE1/4 11,SE1/4 2 | 2S | 12E | 60230 | 136 |
| Connecting Link No. 4 | I/AM/MI | 207 | NE1/4 11,NW1/4 12,SE1/4 2 | 2S | 12E | 60231 | 137 |
| Dacite No. 12 | 39 | 69 | SE1/412 | 2S | 12E | 60238 | 138 |
| Dacite No. 13 | 39 | 70 | SW1/47 | 2S | 13E | 60239 | 139 |
| San Juan | D | 42 | SE1/4SW1/42 | 2S | 12E | 60244 | 140 |
| South Syndicate No. 1 | 40 | 256 | SE1/41 | 2S | 12E | 60245 | 141 |
| South Syndicate No. 2 | 40 | 259 | SE1/41 | 2S | 12E | 60246 | 142 |
| South Syndicate No. 3 | 40 | 260 | SE1/41 | 2S | 12E | 60247 | 143 |
| South Syndicate No. 4 | 40 | 261 | SE1/41 | 2S | 12E | 60248 | 144 |
| South Syndicate No. 5 | 40 | 262 | SW1/46 | 2S | 13E | 60249 | 145 |
| Sun #2 | DktS09 | 313 | NW1/4NE1/432 | 1S | 12E | 60250 | 146 |
| Sun #3 | Dkt509 | 314 | NE1/432 | 1S | 12E | 60251 | 147 |
| Sun #4 | Dkt509 | 315 | NW1/4NE1/4SW1/4SE1/432 | 1S | 12E | 60252 | 148 |
| Sun #5 | Dkt509 | 316 | NE1/42 | 1S | 12E | 60253 | 149 |
| Sun #6 | Dkt509 | 317 | SW1/4SE1/432 | 1S | 12E | 60254 | 150 |
| Sun #7 | Dkt509 | 318 | SE1/432 | 1S | 12E | 60255 | 151 |
| Sun #8 | Dkt509 | 319 | SW1/4SE1/432 | 1S | 12E | 60256 | 152 |
| Sun #9 | DktS09 | 320 | SE1/432 | 1S | 12E | 60257 | 153 |

RECEIVED
 BUREAU OF LAND MANAGEMENT
 ARIZONA
 2006 SEP 20 P 2 06

Exhibit A

| Name of Claim | Book | Page | Legal Description | Township | Range | AMC | |
|---------------|---------|------|-------------------|----------|-------|-------|-----|
| Sun #10 | Dkt509 | 321 | SW1/4SE1/432 | 1S | 13E | 60258 | 154 |
| Sun #11 | Dkt 509 | 322 | SE1/432 | 1S | 13E | 60259 | 155 |
| Sun #12 | Dkt509 | 323 | SW1/4SE1/432 | 1S | 13E | 60260 | 156 |
| Sun #13 | Dkt509 | 324 | SE1/4 2 | 1S | 13E | 60261 | 157 |
| Sun #14 | Dkt509 | 325 | NW1/4 6 | 2S | 13E | 60262 | 158 |
| Sun #15 | Dkt509 | 326 | NW1/4NE1/4 6 | 2S | 13E | 60263 | 159 |
| Sun #16 | Dkt509 | 327 | NW1/4 6 | 2S | 13E | 60264 | 160 |
| Sun #17 | Dkt509 | 328 | NW1/4NE1/4 6 | 2S | 13E | 60265 | 161 |
| Sun #18 | Dkt509 | 329 | NW1/4 6 | 2S | 13E | 60266 | 162 |
| Sun #19 | Dkt509 | 330 | NW1/4NE1/4 6 | 2S | 13E | 60267 | 163 |
| Sun #20 | Dkt509 | 331 | NW1/4 6 | 2S | 13E | 60268 | 164 |
| Sun #21 | Dkt509 | 332 | NW1/4NE1/4 6 | 2S | 13E | 60269 | 165 |
| Sun #22 | Dkt509 | 333 | NW1/4SW1/4 6 | 2S | 13E | 60270 | 166 |
| Sun #23 | Dkt509 | 334 | SW 1/4 6 | 2S | 13E | 60271 | 167 |
| Sun #24 | Dkt509 | 335 | SW1/46 | 2S | 13E | 60272 | 168 |
| Sun #25 | Dkt509 | 336 | SW1/4SE1/46 | 2S | 13E | 60273 | 169 |
| Sun #26 | Dkt509 | 337 | SW1/46 | 2S | 13E | 60274 | 170 |
| Sun #27 | Dkt509 | 338 | SW1/4SE1/46 | 2S | 13E | 60275 | 171 |
| Sun #28 | Dkt509 | 339 | SW1/4SE1/46 | 2S | 13E | 60276 | 172 |
| Sun #29 | Dkt509 | 340 | SE1/46 | 2S | 13E | 60277 | 173 |
| Sun #30 | Dkt509 | 341 | SE1/46 | 2S | 13E | 60278 | 174 |
| Sun #31 | Dkt509 | 342 | SE1/46 | 2S | 13E | 60279 | 175 |
| Sun #32 | Dkt509 | 343 | SE1/4NE1/46 | 2S | 13E | 60280 | 176 |
| Sun #33 | Dkt509 | 344 | NE1/46 | 2S | 13E | 60281 | 177 |
| Sun #34 | Dkt509 | 345 | NE1/46 | 2S | 13E | 60282 | 178 |
| Sun #35 | Dkt509 | 346 | NE1/46 | 2S | 13E | 60283 | 179 |
| Sun #36 | Dkt509 | 347 | NE1/46 | 2S | 13E | 60284 | 180 |
| Sun #37 | Dkt509 | 348 | SE1/432.SW1/433 | 1S | 13E | 60285 | 181 |
| Sun #38 | Dkt509 | 349 | SE1/42.SW1/433 | 1S | 13E | 60286 | 182 |
| Sun #40 | Dkt509 | 351 | SW1/4SE1/433 | 1S | 13E | 60288 | 183 |
| Sun #41 | Dkt509 | 352 | SW1/4SE1/433 | 1S | 13E | 60289 | 184 |
| Sun #44 | Dkt509 | 355 | SE1/433 | 1S | 13E | 60290 | 185 |
| Sun #45 | Dkt509 | 356 | SE1/433 | 1S | 13E | 60291 | 186 |
| Sun #48 | Dkt509 | 359 | SE1/433.SW1/434 | 1S | 13E | 60292 | 187 |
| Sun #49 | Dkt509 | 360 | SE1/433.SW1/434 | 1S | 13E | 60293 | 188 |
| Sun #52 | Dkt509 | 363 | NW1/428 | 1S | 13E | 60294 | 189 |
| Sun #53 | Dkt509 | 364 | NW1/428 | 1S | 13E | 60295 | 190 |
| Sun #54 | Dkt509 | 365 | NW/4NE1/428 | 1S | 13E | 60296 | 191 |
| Sun #55 | Dkt509 | 366 | NE1/428 | 1S | 13E | 60297 | 192 |
| Sun #56 | Dkt509 | 367 | NE1/428 | 1S | 13E | 60298 | 193 |
| Sun #57 | Dkt509 | 368 | NE1/428 | 1S | 13E | 60299 | 194 |
| Sun #58 | Dkt509 | 369 | NE1/428.NW1/427 | 1S | 13E | 60300 | 195 |
| Sun #59 | Dkt509 | 370 | NW1/427 | 1S | 13E | 60301 | 196 |
| Sun #60 | Dkt509 | 371 | NW1/427 | 1S | 13E | 60302 | 197 |
| Sun #61 | Dkt509 | 372 | NW1/427 | 1S | 13E | 60303 | 198 |
| Sun #62 | 2001 | 898 | SW1/4NW1/428 | 1S | 13E | 60304 | 199 |
| Sun #63 | 2001 | 900 | SW1/4NW1/428 | 1S | 13E | 60305 | 200 |
| Sun #64 | 2001 | 962 | NE1/4 28 | 1S | 13E | 60306 | 201 |
| Sun #65 | 2001 | 904 | SE1/4NE1/428 | 1S | 13E | 60307 | 202 |
| Sun #66 | 2001 | 905 | SE1/4NE1/428 | 1S | 13E | 60308 | 203 |
| Sun #67 | 2001 | 906 | SE1/4NE1/428 | 1S | 13E | 60309 | 204 |
| Sun #68 | Dkt509 | 379 | 4NW1/4 27 | 1S | 13E | 60310 | 205 |
| Sun #69 | Dkt509 | 380 | SW1/4NW1/427 | 1S | 13E | 60311 | 206 |

RECEIVED
 STATE OFFICE
 2008 SEP 20 P 2:06
 PHOENIX, ARIZONA

Exhibit A

| Name of Claim | Book | Page | Legal Description | Township | Range | AMC |
|------------------------|-------------|------|-----------------------|----------|-------|--------|
| Sun #70 | Dkt509 | 381 | SW1/4NW1/427 | 1S | 13E | 60312 |
| Sun #71 | Dkt509 | 382 | SW1/4NW1/427 | 1S | 13E | 60313 |
| Sun #42A | Dkt736 | 743 | SW1/4SE1/433 | 1S | 13E | 60314 |
| Sun #46 A | Dkt736 | 744 | SE1/433 | 1S | 13E | 60315 |
| Sun #50A | Dkt736 | 745 | SE1/433,SW1/434 | 1S | 13E | 60316 |
| Annex | 38 | 118 | NW1/4LNE1/411 | 2S | 12E | 60362 |
| Apex | 38 | 117 | NW1/412,NE1/411 | 2S | 12E | 60363 |
| Broken Hill No. 1 | 38 | 157 | SW1/4SE1/411 | 2S | 12E | 60364 |
| CobreVerdeNo.2 | 1/AM/MI | 253 | NW1/4NE1/411 | 2S | 12E | 60365 |
| CobreVerdeNo.3 | 20 | 605 | NE1/4 11 | 2S | 12E | 60366 |
| Copper Bell | 38 | 116 | NW1/412 | 2S | 12E | 60367 |
| Illinois | 1/AM/MI | 265 | NE1/411 | 2S | 12E | 60389 |
| Indiana | F | 572 | NE1/411 | 2S | 12E | 60390 |
| Iowa | F | 573 | NE1/411 | 2S | 12E | 60391 |
| Lead Hill | 21 | 272 | NE1/4SE1/411 | 2S | 12E | 60392 |
| South Syndicate No. 6 | 40 | 263 | SE1/41,NE1/412 | 2S | 12E | 60394 |
| South Syndicate No. 7 | 40 | 264 | NW1/47 | 2S | 13E | 60395 |
| South Syndicate No. 8 | 40 | 265 | NW1/47 | 2S | 13E | 60396 |
| South Syndicate No. 9 | 40 | 266 | NW1/4NE1/47,SW1/46 | 2S | 13E | 60397 |
| South Syndicate No. 10 | 40 | 267 | NW1/4SW1/47 | 2S | 13E | 60398 |
| South Syndicate No. 11 | 40 | 268 | NW1/4NE1/4SE1/4SW1/47 | 2S | 13E | 60399 |
| South Syndicate No. 12 | 40 | 269 | NW1/4NE1/4SE1/47 | 2S | 13E | 60400 |
| Touch Not No.2 | 1/AM/MI | 315 | NE1/4SE1/412 | 2S | 12E | 60401 |
| Extension No. 1A | 968 | 22 | SW1/47 | 2S | 13E | 60402 |
| Extension No. 2 | 40 | 410 | SW1/4SE1/47 | 2S | 13E | 60403 |
| Extension No. 3 | 40 | 411 | NE1/47 | 2S | 13E | 60404 |
| Extension No. 4 | 40 | 409 | SW1/47,NW1/418 | 2S | 13E | 60405 |
| Extension No. 5 | 40 | 412 | SW1/47,NW1/418 | 2S | 13E | 60406 |
| Extension No. 6 | 40 | 413 | SW1/47,NW1/4NE1/418 | 2S | 13E | 60407 |
| Extension No. 7 | 40 | 414 | SW1/4SE1/4NE1/418 | 2S | 13E | 60408 |
| Extension No. 8 | 40 | 415 | SW1/47,NE1/418 | 2S | 13E | 60409 |
| Extension No. 31 | 610 | 71 | SE1/47,NE1/418 | 2S | 13E | 60433 |
| Extension No. 32 | 610 | 72 | SE1/47 | 2S | 13E | 60434 |
| Extension No. 33 | 610 | 73 | SE1/4NE1/47 | 2S | 13E | 60435 |
| Extension No. 34 | 610 | 74 | SE1/4NE1/47 | 2S | 13E | 60436 |
| Extension No. 35 | 610 | 75 | NE1/47 | 2S | 13E | 60437 |
| Extension No. 36 | 610 | 76 | NE1/47 | 2S | 13E | 60438 |
| Extension No. 37 | 610 | 77 | NE1/47 | 2S | 13E | 60439 |
| Extension No. 38 | 610 | 78 | NE1/47 | 2S | 13E | 60440 |
| Extension No. 39 | 610 | 79 | NE1/47,SE1/46 | 2S | 13E | 60441 |
| Extension No. 40 | 610 | 80 | NE1/47,SE1/46 | 2S | 13E | 60442 |
| Extension No. 41 | 610 | 81 | NE1/47,SE1/46 | 2S | 13E | 60443 |
| Oak No. 45 | Dkt566 | 177 | NW1/429 | 1S | 13E | 60452 |
| Broken Hill No. 2 | 38 | 155 | SE1/4SW1/4NW1/411 | 2S | 12E | 60453 |
| Eric #1 | 1997-029460 | 1 | NE1/422 & NW1/423 | 1S | 13E | 347708 |
| Eric #2 | 1997-029461 | 1 | NE1/422 | 1S | 13E | 347703 |
| Eric #3 | 1997-029462 | 1 | NW1/422&NE1/422 | 1S | 13E | 347704 |
| Eric #4 | 1997-029463 | 1 | NW1/422 | 1S | 13E | 347705 |
| Eric #5 | 1997-029464 | 1 | NE1/421 | 1S | 13E | 347706 |
| Eric #6 | 1997-029465 | 1 | NW1/421 & NE1/421 | 1S | 13E | 347707 |
| Eric #7 | 1997-029466 | 1 | NW1/421 | 1S | 13E | 347708 |
| Eric #8 | 1997-029467 | 1 | NE1/420 & NW1/421 | 1S | 13E | 347709 |
| Eric #9 | 1997-029468 | 1 | NE1/420 | 1S | 13E | 347710 |

207
208
209
210
211
212
213
214
215
216
217
218
219
220
221
222
223
224
225
226
227
228
229
230
231
232
233
234
235
236
237
238
239
240
241
242
243
244
245
246
247
248
249
250
251
252
253
254
255
256
257
258
259

RECEIVED
 2008 SEP 20 2:06
 PHOENIX, ARIZONA
 OFFICE

Exhibit A

| Name of Claim | Book | Page | Legal Description | Township | Range | AMC | |
|---------------|-------------|------|-------------------|----------|-------|--------|-----|
| Eric #10 | 1997-029469 | 1 | SE¼17 | 1S | 13E | 347711 | 260 |
| Eric #11 | 1997-029470 | 1 | SE¼17&SW¼16 | 1S | 13E | 374412 | 261 |
| Eric #12 | 1997-029471 | 1 | SW¼16 | 1S | 13E | 347713 | 262 |
| Eric #13 | 1997-029472 | 1 | SW¼16 & SE¼16 | 1S | 13E | 347714 | 263 |
| Eric #14 | 1997-029473 | 1 | SE¼16 | 1S | 13E | 347715 | 264 |
| Eric #15 | 1997-029474 | 1 | SW¼15 | 1S | 13E | 347716 | 265 |
| Eric #16 | 1997-029475 | 1 | SW¼15&S¼15 | 1S | 13E | 347717 | 266 |
| Eric #17 | 1997-029476 | 1 | SW¼15 | 1S | 13E | 347718 | 267 |
| Eric #18 | 1997-029477 | 1 | SE¼15&SW¼14 | 1S | 13E | 347719 | 268 |
| Eric #19 | 1997-029478 | 1 | SW¼14 | 1S | 13E | 347720 | 269 |
| Eric #20 | 1997-029479 | 1 | SW¼14 | 1S | 13E | 347721 | 270 |
| Eric #21 | 1997-029480 | 1 | SW¼14 | 1S | 13E | 347722 | 271 |
| Eric #22 | 1997-029481 | 1 | SW¼14 | 1S | 13E | 347723 | 272 |
| Eric #23 | 1997-029482 | 1 | SW¼14 | 1S | 13E | 347724 | 273 |
| Eric #24 | 1997-029483 | 1 | SW¼14&SE¼15 | 1S | 13E | 347725 | 274 |
| Eric #25 | 1997-029484 | 1 | SE¼15 | 1S | 13E | 347726 | 275 |
| Eric #26 | 1997-029485 | 1 | SE¼15 | 1S | 13E | 347727 | 276 |
| Eric #27 | 1997-029486 | 1 | SE¼15 | 1S | 13E | 347728 | 277 |
| Eric #28 | 1997-029487 | 1 | SE¼15&SW¼15 | 1S | 13E | 347729 | 278 |
| Eric #29 | 1997-029488 | 1 | SW¼15 | 1S | 13E | 347730 | 279 |
| Eric #30 | 1997-029489 | 1 | SW¼15 | 1S | 13E | 347731 | 280 |
| Eric #31 | 1997-029490 | 1 | SW¼15 | 1S | 13E | 347732 | 281 |
| Eric #32 | 1997-029491 | 1 | SW¼15 | 1S | 13E | 347733 | 282 |
| Eric #33 | 1997-029492 | 1 | SW¼16 | 1S | 13E | 347734 | 283 |
| Eric #34 | 1997-029493 | 1 | SE¼16 | 1S | 13E | 347735 | 284 |
| Eric #35 | 1997-029494 | 1 | SW¼16 & SE¼16 | 1S | 13E | 347736 | 285 |
| Eric #36 | 1997-029495 | 1 | SW¼16 | 1S | 13E | 347737 | 286 |
| Eric #37 | 1997-029496 | 1 | SE¼17 & SW¼16 | 1S | 13E | 347738 | 287 |
| Eric #38 | 1997-029497 | 1 | SE¼17 | 1S | 13E | 347739 | 288 |
| Eric #39 | 1997-029498 | 1 | SE¼17 | 1S | 13E | 347740 | 289 |
| Eric #40 | 1997-029499 | 1 | SE¼17 & SW¼16 | 1S | 13E | 347741 | 290 |
| Eric #41 | 1997-029500 | 1 | SW¼16 | 1S | 13E | 347742 | 291 |
| Eric #42 | 1997-029501 | 1 | SW¼16&SE¼16 | 1S | 13E | 347743 | 292 |
| Eric #43 | 1997-029502 | 1 | SE¼16 | 1S | 13E | 347744 | 293 |
| Eric #44 | 1997-029503 | 1 | NE¼16&SE¼16 | 1S | 13E | 347745 | 294 |
| Eric #45 | 1997-029504 | 1 | SW¼16&SE¼16 | 1S | 13E | 347746 | 295 |
| Eric #46 | 1997-029505 | 1 | SW¼16 | 1S | 13E | 347747 | 296 |
| Eric #47 | 1997-029506 | 1 | SE¼17&SW¼16 | 1S | 13E | 347748 | 297 |
| Eric #48 | 1997-029507 | 1 | SE¼17 | 1S | 13E | 347749 | 298 |
| Eric #49 | 1997-029508 | 1 | NE¼17&SE¼17 | 1S | 13E | 347750 | 299 |
| Eric #50 | 1997-029509 | 1 | SW¼16 | 1S | 13E | 347751 | 300 |
| Eric #51 | 1997-029510 | 1 | NW¼16 & SW¼16 | 1S | 13E | 347752 | 301 |
| Eric #52 | 1997-029511 | 1 | SW¼16 | 1S | 13E | 347753 | 302 |
| Eric #53 | 1997-029512 | 1 | NW¼16&NE¼16 | 1S | 13E | 347754 | 303 |
| Eric #54 | 1997-029513 | 1 | NW¼16 | 1S | 13E | 347755 | 304 |
| Eric #55 | 1997-029514 | 1 | NE¼17&NW¼16 | 1S | 13E | 347756 | 305 |
| Eric #56 | 1997-029515 | 1 | NE¼17 | 1S | 13E | 347757 | 306 |
| Eric #57 | 1997-029516 | 1 | NE¼16&SE¼16 | 1S | 13E | 347758 | 307 |
| Eric #58 | 1997-029517 | 1 | NE¼16&SE¼16 | 1S | 13E | 347759 | 308 |
| Eric #59 | 1997-029518 | 1 | NW¼15&SW¼15 | 1S | 13E | 347760 | 309 |
| Eric #60 | 1997-029519 | 1 | SW¼15&NW¼15 | 1S | 13E | 347761 | 310 |
| Eric #61 | 1997-029520 | 1 | NW¼15&SW¼15 | 1S | 13E | 347762 | 311 |
| Eric #62 | 1997-029521 | 1 | NW¼15&SW¼15 | 1S | 13E | 347763 | 312 |

PHOENIX ARIZONA
 SEP 20 2:06 PM
 STATE OFFICE
 RECEIVED

Exhibit A

| Name of Claim | Book | Page | Legal Description | Township | Range | AMC |
|---------------|-------------|------|-------------------|----------|-------|--------|
| Eric #63 | 1997-029522 | 1 | NE¼ 15 | 1S | 13E | 347764 |
| Eric #64 | 1997-029523 | 1 | NE¼15&SE¼15 | 1S | 13E | 347765 |
| Eric #65 | 19974)29524 | 1 | NE¼15&SE¼15 | 1S | 13E | 347766 |
| Eric #66 | 1997-029525 | 1 | NE¼15&SE¼15 | 1S | 13E | 347767 |
| Eric #67 | 1997-029526 | 1 | SW¼ 14 | 1S | 13E | 347768 |
| Eric #68 | 1997-029527 | 1 | SW¼14 & NW¼14 | 1S | 13E | 347769 |
| Eric #69 | 1997-029528 | 1 | SW¼14&NW¼14 | 1S | 13E | 347770 |
| Eric #70 | 1997-029529 | 1 | SW¼14&NW¼14 | 1S | 13E | 347771 |
| Eric #71 | 1997-029530 | 1 | SW¼14&NW¼14 | 1S | 13E | 347772 |
| Eric #72 | 1997-029531 | 1 | SW¼14 & NW¼14 | 1S | 13E | 347773 |
| Eric #73 | 1997-029532 | 1 | NE¼14 | 1S | 13E | 347774 |
| Eric #74 | 1997-029533 | 1 | NE¼14 | 1S | 13E | 347775 |
| Eric #75 | 1997-029534 | 1 | NW¼14&NE¼14 | 1S | 13E | 347776 |
| Eric #76 | 1997-029535 | 1 | NW¼14 | 1S | 13E | 347777 |
| Eric #77 | 1997-029536 | 1 | NW¼14 | 1S | 13E | 347778 |
| Eric #78 | 1997-029537 | 1 | NW¼14 | 1S | 13E | 347779 |
| Eric #79 | 1997-029538 | 1 | NW¼14 | 1S | 13E | 347780 |
| Eric #80 | 1997-029539 | 1 | NE¼15&NW¼14 | 1S | 13E | 347781 |
| Eric #81 | 1997-029540 | 1 | NE¼15 | 1S | 13E | 347782 |
| Eric #82 | 1997-029541 | 1 | NE¼15 | 1S | 13E | 347783 |
| Eric #83 | 1997-029542 | 1 | NE¼15 | 1S | 13E | 347784 |
| Eric #84 | 1997-029543 | 1 | NW¼15&NE¼15 | 1S | 13E | 347785 |
| Eric #85 | 1997-029544 | 1 | NW¼15 | 1S | 13E | 347786 |
| Eric #86 | 1997-029545 | 1 | NW¼15 | 1S | 13E | 347787 |
| Eric #87 | 1997-029546 | 1 | NW¼15 | 1S | 13E | 347788 |
| Eric #88 | 19974)29547 | 1 | NW¼15 | 1S | 13E | 347789 |
| Eric #89 | 1997-029548 | 1 | NE¼16 | 1S | 13E | 347790 |
| Eric #90 | 1997-029549 | 1 | NE¼16 | 1S | 13E | 347791 |
| Eric #91 | 1997-029550 | 1 | NE¼16 | 1S | 13E | 347792 |
| Eric #92 | 1997-029551 | 1 | NW¼16 & NE¼16 | 1S | 13E | 347793 |
| Eric #93 | 1997-029552 | 1 | NW¼16 | 1S | 13E | 347794 |
| Eric #94 | 1997-029553 | 1 | NE¼17&NW¼16 | 1S | 13E | 347795 |
| Eric #95 | 1997-029554 | 1 | NE¼17 | 1S | 13E | 347796 |
| Eric #97 | 1997-029555 | 1 | NE¼17 | 1S | 13E | 347797 |
| Eric #98 | 1997-029556 | 1 | NE¼17 | 1S | 13E | 347798 |
| Eric #99 | 1997-029557 | 1 | NE¼17&NW¼16 | 1S | 13E | 347799 |
| Eric #100 | 1997-029558 | 1 | NW¼16 | 1S | 13E | 347800 |
| Eric #101 | 1997-029559 | 1 | NW¼16&NE¼16 | 1S | 13E | 347801 |
| Eric #102 | 1997-029560 | 1 | SE¼ 9 | 1S | 13E | 347802 |
| Eric #103 | 1997-029561 | 1 | NW¼16 & SW¼9 | 1S | 13E | 347803 |
| Eric #104 | 1997-029562 | 1 | NW¼ 16 | 1S | 13E | 347804 |
| Eric #105 | 1997-029563 | 1 | SE¼8&NE¼17 | 1S | 13E | 347805 |
| Eric #106 | 1997-029564 | 1 | SE¼8 | 1S | 13E | 347806 |
| Eric #107 | 1997-029565 | 1 | SE¼8 & SW¼9 | 1S | 13E | 347807 |
| Eric #108 | 1997-029566 | 1 | SW¼9 | 1S | 13E | 347808 |
| Eric #109 | 1997-029567 | 1 | SW¼9 & SE¼9 | 1S | 13E | 347809 |
| Eric #110 | 1997-029568 | 1 | SW¼9 & SE¼9 | 1S | 13E | 347810 |
| Eric #111 | 1997-029569 | 1 | SW¼9 | 1S | 13E | 347811 |
| Eric #112 | 1997-029570 | 1 | SE¼8 & SW¼9 | 1S | 13E | 347812 |
| Eric #113 | 1997-029571 | 1 | SE¼8 | 1S | 13E | 347813 |
| Eric #114 | 1997-029572 | 1 | NE¼ 17 | 1S | 13E | 347814 |
| Eric #115 | 1997-029573 | 1 | SW¼ 8 | 1S | 13E | 347815 |
| Eric #116 | 1997-029574 | 1 | SE¼8 | 1S | 13E | 347816 |

313
314
315
316
317
318
319
320
321
322
323
324
325
326
327
328
329
330
331
332
333
334
335
336
337
338
339
340
341
342
343
344
345
346
347
348
349
350
351
352
353
354
355
356
357
358
359
360
361
362
363
365

PHOENIX, ARIZONA
 09 SEP 2010 09:06
 RECEIVED
 COUNTY CLERK'S OFFICE

Exhibit A

| Name of Claim | Book | Page | Legal Description | Township | Range | AMC | |
|---------------|-------------|------|-------------------|----------|-------|--------|-----|
| Eric #117 | 1997-029575 | 1 | SE¼8 " SW¼9 | 1S | 13E | 347817 | 366 |
| Eric #118 | 1997-029576 | 1 | SW¼9 | 1S | 13E | 347818 | 367 |
| Eric #119 | 1997-029577 | 1 | SW¼9 & SE¼9 | 1S | 13E | 347819 | 368 |
| Eric #120 | 1997-029578 | 1 | SW¼9 & SE¼9 | 1S | 13E | 347820 | 369 |
| Eric #121 | 1997-029579 | 1 | SW¼9 | 1S | 13E | 347821 | 370 |
| Eric #122 | 1997-029580 | 1 | SE¼8 & SW¼9 | 1S | 13E | 347822 | 371 |
| Eric #123 | 1997-029581 | 1 | SE¼8 | 1S | 13E | 347823 | 372 |
| Eric #124 | 1997-029582 | 1 | NE¼8 & SE¼8 | 1S | 13E | 347824 | 373 |
| Eric #125 | 1997-029583 | 1 | SW¼9 | 1S | 13E | 347825 | 374 |
| Eric #126 | 1997-029584 | 1 | NW¼9 & SW¼9 | 1S | 13E | 347826 | 375 |
| Eric #127 | 1997-029585 | 1 | NW¼9 | 1S | 13E | 347827 | 376 |
| Eric #128 | 1997-029586 | 1 | NW¼9&NE¼9 | 1S | 13E | 347828 | 377 |
| Eric #129 | 1997-029587 | 1 | NW¼9 | 1S | 13E | 347829 | 378 |
| Eric #130 | 1997-029588 | 1 | NE¼8 & NW¼9 | 1S | 13E | 347830 | 379 |
| Eric #131 | 1997-029589 | 1 | NE¼8 & NW¼9 | 1S | 13E | 347831 | 380 |
| Eric #132 | 19974)29590 | 1 | NW¼9 | 1S | 13E | 347832 | 381 |
| Eric #133 | 1997-029591 | 1 | NW¼9&NE¼9 | 1S | 13E | 347833 | 382 |
| Eric #135 | 1997-029592 | 1 | SW¼12 | 1S | 13E | 347834 | 383 |
| Eric #136 | 1997-029593 | 1 | SE ¼11&SW¼12 | 1S | 13E | 347835 | 384 |
| Eric #137 | 1997-029594 | 1 | SE¼11 | 1S | 13E | 347836 | 385 |
| Eric #138 | 1997-029595 | 1 | NE¼14&SE¼11 | 1S | 13E | 347837 | 386 |
| Eric #139 | 1997-029596 | 1 | NE¼14 & SE¼11 | 1S | 13E | 347838 | 387 |
| Eric #140 | 1997-029597 | 1 | SE¼ 11 | 1S | 13E | 347839 | 388 |
| Eric #141 | 1997-029598 | 1 | NW¼14&SW¼11 | 1S | 13E | 347840 | 389 |
| Eric #142 | 1997-029599 | 1 | NW¼14&SW¼11 | 1S | 13E | 347841 | 390 |
| Eric #143 | 1997-029600 | 1 | NW¼14&SW¼11 | 1S | 13E | 347842 | 391 |
| Eric #144 | 1997-029601 | 1 | NW¼14&SW¼11 | 1S | 13E | 347843 | 392 |
| Eric #145 | 1997-029602 | 1 | SW¼ 11 | 1S | 13E | 347844 | 393 |
| Eric #146 | 1997-029603 | 1 | NE¼15&SE¼10 | 1S | 13E | 347845 | 394 |
| Eric #147 | 1997-029604 | 1 | NE¼15 & SE¼10 | 1S | 13E | 347846 | 395 |
| Eric #148 | 1997-029605 | 1 | NW¼15 & SE¼10 | 1S | 13E | 347847 | 396 |
| Eric #149 | 1997-029606 | 1 | SW¼10,SE¼ 10 | 1S | 13E | 347848 | 397 |
| Eric #150 | 1997-029607 | 1 | NW¼15&SW¼10 | 1S | 13E | 347849 | 398 |
| Eric #151 | 1997-029608 | 1 | NW¼15&SW¼10 | 1S | 13E | 347850 | 399 |
| Eric #152 | 1997-029609 | 1 | NW¼15&SW¼10 | 1S | 13E | 347851 | 400 |
| Eric #153 | 1997-029610 | 1 | NW¼15&SW¼10 | 1S | 13E | 347852 | 401 |
| Eric #154 | 1997-029611 | 1 | NE¼16&SE¼9 | 1S | 13E | 347853 | 402 |
| Eric #155 | 1997-029612 | 1 | NE¼16 & SE¼9 | 1S | 13E | 347854 | 403 |
| Eric #156 | 1997-029613 | 1 | NE¼16 & SE¼9 | 1S | 13E | 347855 | 404 |
| Eric #157 | 1998-000721 | 1 | NE¼9 | 1S | 13E | 347856 | 405 |
| Eric #158 | 1998-000721 | 2 | NE¼9 | 1S | 13E | 347857 | 406 |
| Eric #159 | 1998-000721 | 3 | NE¼9 | 1S | 13E | 347858 | 407 |
| Eric #160 | 1997-029617 | 1 | NW¼10 | 1S | 13E | 347859 | 408 |
| Eric #161 | 1997-029618 | 1 | NW¼10 | 1S | 13E | 347860 | 409 |
| Eric #162 | 1997-029619 | 1 | NW¼10 | 1S | 13E | 347861 | 410 |
| Eric #163 | 1997-029620 | 1 | NW¼10 | 1S | 13E | 347862 | 411 |
| Eric #164 | 1997-029621 | 1 | NW¼10 & sw¼10 | 1S | 13E | 347863 | 412 |
| Eric #165 | 1997-029622 | 1 | NE¼10 & SE¼10 | 1S | 13E | 347864 | 413 |
| Eric #166 | 1997-029623 | 1 | NE¼10 & SE¼10 | 1S | 13E | 347865 | 414 |
| Eric #167 | 1997-029624 | 1 | NE¼10&SE¼10 | 1S | 13E | 347866 | 415 |
| Eric #168 | 1198-000721 | 4 | SW 14 Sec 11 | 1S | 13E | 347867 | 416 |
| Eric #169 | 1997-029626 | 1 | NE¼11&SW¼11 | 1S | 13E | 347868 | 417 |
| Eric #170 | 1997-029627 | 1 | NW¼11&SW¼11 | 1S | 13E | 347869 | 418 |

RECEIVED
 COUNTY CLERK'S OFFICE
 P 2:06
 2018 SEP 20
 ARIZONA

Exhibit A

| Name of Claim | Book | Page | Legal Description | Township | Range | AMC | |
|---------------|-------------|------|-------------------|----------|-------|--------|-----|
| Eric #171 | 1997-029628 | 1 | NW¼11&SW¼11 | 1S | 13E | 347870 | 419 |
| Eric #172 | 1997-029629 | 1 | NW¼11&SW¼11 | 1S | 13E | 347871 | 420 |
| Eric #173 | 1997-029630 | 1 | SE¼ Sec 11 | 1S | 13E | 347872 | 421 |
| Eric #174 | 1997-029631 | 1 | NE¼11&SE¼11 | 1S | 13E | 347873 | 422 |
| Eric #175 | 1997-029632 | 1 | NE¼11 & SE¼11 | 1S | 13E | 347874 | 423 |
| Eric #176 | 1997-029633 | 1 | NE¼11&SE¼11 | 1S | 13E | 347875 | 424 |
| Eric #177 | 1997-029634 | 1 | SW¼ Sec 12 | 1S | 13E | 347876 | 425 |
| Eric #178 | 1997-029635 | 1 | NE¼11 | 1S | 13E | 347877 | 426 |
| Eric #179 | 1997-029636 | 1 | NE¼11 | 1S | 13E | 347878 | 427 |
| Eric #180 | 1997-029637 | 1 | NE¼11 | 1S | 13E | 347879 | 428 |
| Eric #181 | 1997-029638 | 1 | NW¼11&NE¼11 | 1S | 13E | 347880 | 429 |
| Eric #182 | 1997-029639 | 1 | NW¼11 | 1S | 13E | 347881 | 430 |
| Eric #183 | 1997-029640 | 1 | NW¼11 | 1S | 13E | 347882 | 431 |
| Eric #184 | 1997-029641 | 1 | NW¼11 | 1S | 13E | 347883 | 432 |
| Eric #185 | 1997-029642 | 1 | NW¼11 | 1S | 13E | 347884 | 433 |
| Eric #186 | 1997-029643 | 1 | NE¼10&NW¼11 | 1S | 13E | 347885 | 434 |
| Eric #187 | 1997-029644 | 1 | NE¼10 | 1S | 13E | 347886 | 435 |
| Eric #188 | 1997-029645 | 1 | NE¼10 | 1S | 13E | 347887 | 436 |
| Eric #189 | 1997-029646 | 1 | NE¼10 | 1S | 13E | 347888 | 437 |
| Eric #190 | 1997-029647 | 1 | NW¼10 | 1S | 13E | 347889 | 438 |
| Eric #191 | 1997-029648 | 1 | NW¼10 | 1S | 13E | 347890 | 439 |
| Eric #192 | 1997-029649 | 1 | Nw¼10 | 1S | 13E | 347891 | 440 |
| Eric #193 | 1997-029650 | 1 | NW¼10 | 1S | 13E | 347892 | 441 |
| Eric #194 | 1997-029651 | 1 | NW¼10 | 1S | 13E | 347893 | 442 |
| Eric #195 | 1997-029652 | 1 | NE¼9 | 1S | 13E | 347894 | 443 |
| Eric #196 | 1997-029653 | 1 | NE¼9 | 1S | 13E | 347895 | 444 |
| Eric #197 | 1997-029654 | 1 | NE¼9 | 1S | 13E | 347896 | 445 |
| Eric #198 | 1997-029655 | 1 | SE¼4 & NE¼9 | 1S | 13E | 347897 | 446 |
| Eric #199 | 1997-029656 | 1 | SE¼4 & NE¼9 | 1S | 13E | 347898 | 447 |
| Eric #200 | 1997-029657 | 1 | SE¼4 & NE¼9 | 1S | 13E | 347899 | 448 |
| Eric #201 | 1997-029658 | 1 | NW¼10&SW¼3 | 1S | 13E | 347900 | 449 |
| Eric #202 | 1997-029659 | 1 | NW¼10 & SW¼3 | 1S | 13E | 347901 | 450 |
| Eric #203 | 1997-029660 | 1 | NW¼10 & SW¼3 | 1S | 13E | 347902 | 451 |
| Eric #204 | 1997-029661 | 1 | NW¼10 & SW¼3 | 1S | 13E | 347903 | 452 |
| Eric #205 | 1997-029662 | 1 | SE¼ Sec 3 | 1S | 13E | 347904 | 453 |
| Eric #206 | 1997-029663 | 1 | SE¼8&NE¼10 | 1S | 13E | 347905 | 454 |
| Eric #207 | 1997-029664 | 1 | SE¼3 & NE¼10 | 1S | 13E | 347906 | 455 |
| Eric #208 | 1997-029665 | 1 | SE¼3& NE¼10 | 1S | 13E | 347907 | 456 |
| Eric #209 | 1997-029666 | 1 | NW¼ 11 | 1S | 13E | 347908 | 457 |
| Eric #210 | 1997-029667 | 1 | SW¼2&NW¼11 | 1S | 13E | 348024 | 458 |
| Eric #211 | 1997-029668 | 1 | SW¼2&NW¼11 | 1S | 13E | 348025 | 459 |
| Eric #212 | 1997-029669 | 1 | NW¼11&SW¼2 | 1S | 13E | 348026 | 460 |
| Eric #213 | 1997-029670 | 1 | SW¼2&NW¼11 | 1S | 13E | 348027 | 461 |
| Eric #214 | 1998-721 | 5 | NE¼ 11 | 1S | 13E | 348028 | 462 |
| Eric #215 | 1997-029672 | 1 | NE¼11 & SE¼2 | 1S | 13E | 348029 | 463 |
| Eric #216 | 1997-029673 | 1 | SE¼2 & NE¼11 | 1S | 13E | 348030 | 464 |
| Eric #217 | 1997-029674 | 1 | SE¼2 | 1S | 13E | 348031 | 465 |
| Eric #218 | 1998-000721 | 6 | SW¼2 & SE¼2 | 1S | 13E | 348032 | 466 |
| Eric #219 | 1997-029676 | 1 | SW¼2 | 1S | 13E | 348033 | 467 |
| Eric #220 | 1997-029677 | 1 | SW¼2 | 1S | 13E | 348034 | 468 |
| Eric #221 | 1997-029678 | 1 | SW¼2 | 1S | 13E | 348035 | 469 |
| Eric #222 | 1997-029679 | 1 | SW¼2 | 1S | 13E | 348036 | 470 |
| Eric #223 | 1997-029680 | 1 | SE¼3 & SW¼2 | 1S | 13E | 348037 | 471 |

RECEIVED
 OFFICE
 2010 SEP 20 PM 2:06
 PHOENIX, ARIZONA

Exhibit A

| Name of Claim | Book | Page | Legal Description | Township | Range | AMC |
|---------------|-------------|------|--------------------|----------|-------|--------|
| Eric #224 | 1998-000721 | 7 | NE¼10 & SE¼3 | 1S | 13E | 348038 |
| Eric #225 | 1997-029682 | 1 | SE¼3 | 1S | 13E | 348039 |
| Eric #226 | 1997-029683 | 1 | SE¼3 | 1S | 13E | 348040 |
| Eric #227 | 1997-029684 | 1 | SW¼3 & SE¼3 | 1S | 13E | 348041 |
| Eric #228 | 1998-000721 | 8 | NW¼10& SW¼3 | 1S | 13E | 348042 |
| Eric #229 | 1998-000721 | 9 | NW¼10&SW¼3 | 1S | 13E | 348043 |
| Eric #230 | 1997-029687 | 1 | SE¼3 & NE¼3 | 1S | 13E | 348044 |
| Eric #231 | 1997-029688 | 1 | SE¼3&NE¼3 | 1S | 13E | 348045 |
| Eric #232 | 1997-029689 | 1 | NW¼ 2 | 1S | 13E | 348046 |
| Eric #233 | 1997-029690 | 1 | SW¼2&NW¼2 | 1S | 13E | 348047 |
| Eric #234 | 1997-029691 | 1 | SW¼2&NW¼2 | 1S | 13E | 348048 |
| Eric #235 | 1997-029692 | 1 | SW¼2 & NW¼2 | 1S | 13E | 348049 |
| Eric #236 | 1998-000721 | 10 | NW 1/4 2, SW 1/4 2 | 1S | 13E | 348050 |
| Eric #237 | 1997-029694 | 1 | NE¼2 & SE¼2 | 1S | 13E | 348051 |
| Eric #238 | 1997-029695 | 1 | NE¼2 | 1S | 13E | 348052 |
| Eric #239 | 1997-029696 | 1 | NE¼2 | 1S | 13E | 348053 |
| Eric #240 | 1997-029697 | 1 | NW¼2 | 1S | 13E | 348054 |
| Eric #241 | 1997-029698 | 1 | SE¼4&NE¼9 | 1S | 13E | 348055 |
| Eric #242 | 1997-029699 | 1 | SE¼2 | 1S | 13E | 348056 |
| Eric #243 | 1997-029700 | 1 | NW¼28 | 1S | 13E | 348057 |
| Eric #244 | 1997-029701 | 1 | NW¼28 & NE¼28 | 1S | 13E | 348058 |
| Eric #245 | 1997-029702 | 1 | NE¼28 | 1S | 13E | 348059 |
| Eric #246 | 1997-029703 | 1 | NE¼28&NW¼27 | 1S | 13E | 348060 |
| Eric #247 | 1997-029704 | 1 | NW¼28 | 1S | 13E | 348061 |
| Eric #248 | 1997-029705 | 1 | NE¼2 | 1S | 13E | 348062 |
| Eric #249 | 1997-029706 | 1 | NE¼2 | 1S | 13E | 348063 |
| Eric #250 | 1997-029707 | 1 | NE¼20 & NW¼20 | 1S | 13E | 348064 |
| Eric #251 | 1997-029708 | 1 | SE¼ 20 | 1S | 13E | 348065 |
| Eric #252 | 1997-029709 | 1 | SW¼20 & NW¼20 | 1S | 13E | 348066 |
| Eric #253 | 1997-029710 | 1 | NW¼20 | 1S | 13E | 348067 |
| Eric #254 | 1997-029711 | 1 | N-W¼20 | 1S | 13E | 348068 |
| Eric #255 | 1997-029712 | 1 | NW¼20 & SW¼20 | 1S | 13E | 348069 |
| Eric #256 | 1997-029713 | 1 | NW¼20 & SW¼20 | 1S | 13E | 348070 |
| Eric #257 | 1997-029714 | 1 | NW¼20 | 1S | 13E | 348071 |
| Eric #258 | 1997-029715 | 1 | NW¼20 | 1S | 13E | 348072 |
| Eric #259 | 1997-029716 | 1 | NW¼20 & SW¼20 | 1S | 13E | 348073 |
| Eric #260 | 1997-029717 | 1 | SW¼ 20 | 1S | 13E | 348074 |
| Eric #261 | 1997-029718 | 1 | NE¼19 & NW¼20 | 1S | 13E | 348075 |
| Eric #262 | 1997-029719 | 1 | NW¼19&NE¼19 | 1S | 13E | 348076 |
| Eric #263 | 1997-029720 | 1 | SW¼ 19 | 1S | 13E | 348077 |
| Eric #264 | 1997-029721 | 1 | SW¼19 & SE¼19 | 1S | 13E | 348078 |
| Eric #265 | 1997-029722 | 1 | SE¼19 & SW¼20 | 1S | 13E | 348079 |
| Eric #266 | 1997-029723 | 1 | SW¼20 | 1S | 13E | 348080 |
| Eric #267 | 1997-029724 | 1 | SW¼20 | 1S | 13E | 348081 |
| Eric #268 | 1997-029725 | 1 | SW¼20 | 1S | 13E | 348082 |
| Eric #269 | 1997-029726 | 1 | SW¼20 | 1S | 13E | 348083 |
| Eric #270 | 1997-029727 | 1 | SE¼20 & SW¼20 | 1S | 13E | 348084 |
| Eric #271 | 1997-029728 | 1 | NE¼ 29 | 1S | 13E | 348085 |
| Eric #272 | 1997-029729 | 1 | SW¼20&NW¼29 | 1S | 13E | 348086 |
| Eric #273 | 1998-000721 | 11 | SE¼19&NE¼30 | 1S | 13E | 348087 |
| Eric #274 | 1997-029731 | 1 | SE¼ 17 | 1S | 13E | 348088 |
| Eric #275 | 1997-029732 | 1 | NW¼20 & SW¼17 | 1S | 13E | 348089 |
| Eric #276 | 1997-029733 | 1 | NW¼20 & SW¼17 | 1S | 13E | 348090 |

472
473
474
475
476
477
478
479
480
481
482
483
484
485
486
487
488
489
490
491
492
493
494
495
496
497
498
499
500
501
502
503
504
505
506
507
508
509
510
511
512
513
514
515
516
517
518
519
520
521
522
523
524

PUBLIC RECORDS OFFICE
 RECEIVED
 2015 SEP 23 10:00 AM

Exhibit A

| Name of Claim | Book | Page | Legal Description | Township | Range | AMC | |
|---------------|-------------|------|-------------------|----------|-------|--------|-----|
| Eric #277 | 1997-029734 | 1 | NW¼20 & SW¼17 | 1S | 13E | 348091 | 525 |
| Eric #278 | 1997-029735 | 1 | NW¼20 & SW¼17 | 1S | 13E | 348092 | 526 |
| Eric #280 | 1997-029736 | 1 | SE¼13 & NE¼24 | 1S | 13E | 348093 | 527 |
| Eric #281 | 1997-029737 | 1 | SW¼18&NW¼19 | 1S | 14E | 348094 | 528 |
| Eric #282 | 1997-029738 | 1 | SW¼18&NW¼19 | 1S | 14E | 348095 | 529 |
| Eric #283 | 1997-029739 | 1 | SW¼18&NW¼19 | 1S | 14E | 348096 | 530 |
| Eric #284 | 1997-029740 | 1 | SW¼18&NW¼19 | 1S | 14E | 348097 | 531 |
| Eric #285 | 1997-029741 | 1 | NE¼ 19 | 1S | 14E | 348098 | 532 |
| Eric #286 | 1997-029742 | 1 | SE¼18 | 1S | 14E | 348099 | 533 |
| Eric #287 | 1997-029743 | 1 | NE¼24 | 1S | 13E | 348100 | 534 |
| Eric #288 | 1997-029744 | 1 | NE¼24 | 1S | 13E | 348101 | 535 |
| Eric #289 | 1997-029745 | 1 | NE¼24 | 1S | 13E | 348102 | 536 |
| Eric #290 | 1997-029746 | 1 | NE¼24 | 1S | 13E | 348103 | 537 |
| Eric #291 | 1997-029747 | 1 | NE¼24 & NW¼24 | 1S | 13E | 348104 | 538 |
| Eric #292 | 1997-029748 | 1 | NW¼24 | 1S | 13E | 348105 | 539 |
| Eric #293 | 1997-029749 | 1 | NW¼24 | 1S | 13E | 348106 | 540 |
| Eric #294 | 1997-029750 | 1 | NW¼24 | 1S | 13E | 348107 | 541 |
| Eric #295 | 1997-029751 | 1 | NW¼24 | 1S | 13E | 348108 | 542 |
| Eric #296 | 1997-029732 | 1 | NE¼19 | 1S | 14E | 348109 | 543 |
| Eric #297 | 1997-029753 | 1 | NE¼19&S¼19 | 1S | 14E | 348110 | 544 |
| Eric #298 | 1997-029754 | 1 | NE¼19 | 1S | 14E | 348111 | 545 |
| Eric #299 | 1997-029755 | 1 | NE¼19 & SE¼19 | 1S | 14E | 348112 | 546 |
| Eric #300 | 1997-029756 | 1 | NE¼19 | 1S | 14E | 348113 | 547 |
| Eric #301 | 1997-029757 | 1 | NE¼19 & SE¼19 | 1S | 14E | 348114 | 548 |
| Eric #302 | 1997-029758 | 1 | NW¼19&NE¼19 | 1S | 14E | 348115 | 549 |
| Eric #303 | 1997-029759 | 1 | SE¼ 19 | 1S | 14E | 348116 | 550 |
| Eric #304 | 1997-029760 | 1 | NW¼19 | 1S | 14E | 348117 | 551 |
| Eric #305 | 1997-029761 | 1 | NW¼19&SW¼19 | 1S | 14E | 348118 | 552 |
| Eric #306 | 1997-029762 | 1 | NW¼19 | 1S | 14E | 348119 | 553 |
| Eric #307 | 1997-029763 | 1 | NW¼19 & SW¼19 | 1S | 14E | 348120 | 554 |
| Eric #308 | 1997-029764 | 1 | NW¼19 | 1S | 14E | 348121 | 555 |
| Eric #309 | 1997-029765 | 1 | NW¼19&SW¼19 | 1S | 14E | 348122 | 556 |
| Eric #310 | 1997-029766 | 1 | NW¼19 | 1S | 14E | 348123 | 557 |
| Eric #311 | 1997-029767 | 1 | SE¼19 | 1S | 14E | 348124 | 558 |
| Eric #312 | 1997-029768 | 1 | SE¼19 | 1S | 14E | 348125 | 559 |
| Eric #313 | 1997-029769 | 1 | SE¼19 | 1S | 14E | 348126 | 560 |
| Eric #314 | 1997-029770 | 1 | SE¼19 & SW¼19 | 1S | 14E | 348127 | 561 |
| Eric #315 | 1997-029771 | 1 | SW¼19 | 1S | 14E | 348128 | 562 |
| Eric #316 | 1997-029772 | 1 | NE¼23 & NW¼24 | 1S | 13E | 348129 | 563 |
| Eric #317 | 1997-029773 | 1 | SW¼ 24 | 1S | 13E | 348130 | 564 |
| Eric #318 | 1997-029774 | 1 | SE¼23&SW¼24 | 1S | 13E | 348131 | 565 |
| Eric #319 | 1997-029775 | 1 | SW¼24 | 1S | 13E | 348132 | 566 |
| Eric #320 | 1997-029776 | 1 | SE¼23 & SW¼24 | 1S | 13E | 348133 | 567 |
| Eric #321 | 1997-029777 | 1 | NW¼24 & SW¼24 | 1S | 13E | 348134 | 568 |
| Eric #322 | 1997-029778 | 1 | SW¼24 | 1S | 13E | 348135 | 569 |
| Eric #323 | 1997-029779 | 1 | NW¼24&SW¼24 | 1S | 13E | 348136 | 570 |
| Eric #324 | 1997-029780 | 1 | SW¼24 | 1S | 13E | 348137 | 571 |
| Eric #325 | 1997-029781 | 1 | NW¼24&SW¼24 | 1S | 13E | 348138 | 572 |
| Eric #326 | 1997-029782 | 1 | SW¼24 | 1S | 13E | 348139 | 573 |
| Eric #327 | 1997-029783 | 1 | SE¼24 | 1S | 13E | 348140 | 574 |
| Eric #328 | 1997-029784 | 1 | SW¼24&SE¼24 | 1S | 13E | 348141 | 575 |
| Eric #329 | 1997-029785 | 1 | NE¼26 | 1S | 13E | 348142 | 576 |
| Eric #330 | 1997-029786 | 1 | NE¼26 | 1S | 13E | 348143 | 577 |

RECEIVED
 PLAINFIELD
 OFFICE
 2008 SEP 20 P 2:07
 DENVER
 ARIZONA

Exhibit A

| Name of Claim | Book | Page | Legal Description | Township | Range | AMC |
|---------------|-------------|---------|--------------------------|----------|-------|--------|
| Eric #331 | 1997-029787 | 1 | NW¼25 | 1S | 13E | 348144 |
| Eric #332 | 1997-029788 | 1 | NE¼26 & NW¼25 | 1S | 13E | 348145 |
| Eric #333 | 1997-029789 | 1 | SW¼24 & NW¼25 | 1S | 13E | 348146 |
| Eric #334 | 1997-029790 | 1 | NE¼26 & NW¼25 | 1S | 13E | 348147 |
| Eric #335 | 1997-029791 | 1 | SW¼24&NW¼25 | 1S | 13E | 348148 |
| Eric #336 | 1997-029792 | 1 | NW¼25 | 1S | 13E | 348149 |
| Eric #337 | 1997-029793 | 1 | SW¼24&NW¼25 | 1S | 13E | 348150 |
| Eric #338 | 1997-029794 | 1 | NW¼25 | 1S | 13E | 348151 |
| Eric #339 | 1997-029795 | 1 | SW¼24 & NW¼25 | 1S | 13E | 348152 |
| Eric #340 | 1997-029796 | 1 | NW¼25 | 1S | 13E | 348153 |
| Eric #341 | 1997-029797 | 1 | NE¼25 | 1S | 13E | 348154 |
| Eric #342 | 1997-029798 | 1 | NW¼25&NE¼25 | 1S | 13E | 348155 |
| Eric #343 | 1997-029799 | 1 | SE¼26 | 1S | 13E | 348156 |
| Eric #344 | 1997-029800 | 1 | NE¼26 & SE¼26 | 1S | 13E | 348157 |
| Eric #345 | 1997-029801 | 1 | SE¼26 | 1S | 13E | 348158 |
| Eric #346 | 1997-029802 | 1 | NE¼26 & SE¼26 | 1S | 13E | 348159 |
| Eric #347 | 1997-029803 | 1 | SE¼26 & SW¼25 | 1S | 13E | 348160 |
| Eric #348 | 1997-029804 | 1 | SW¼25 | 1S | 13E | 348161 |
| Eric #349 | 1997-029805 | 1 | NW¼25&SW¼25 | 1S | 13E | 348162 |
| Eric #350 | 1997-029806 | 1 | NE¼35 | 1S | 13E | 348163 |
| Eric #351 | 1997-029807 | 1 | NE¼35 | 1S | 13E | 348164 |
| Eric #352 | 1997-029808 | 1 | NE¼35 & SE¼35 | 1S | 13E | 348165 |
| Eric #353 | 1997-029809 | 1 | NE¼35 & SE¼35 | 1S | 13E | 348166 |
| Eric #354 | 1997-029810 | 1 | SE¼35 | 1S | 13E | 348167 |
| Eric #355 | 1997-029811 | 1 | NE¼35 & SE¼35 | 1S | 13E | 348168 |
| Eric #356 | 1997-029812 | 1 | SE¼35 | 1S | 13E | 348169 |
| Eric #357 | 1997-029813 | 1 | NW¼35 & SW¼35 | 1S | 13E | 348170 |
| Eric #358 | 1997-029814 | 1 | SW¼35&NW¼35 | 1S | 13E | 348171 |
| Eric #359 | 1997-029815 | 1 | NW¼35 & SW¼35 | 1S | 13E | 348172 |
| Eric #360 | 1997-029816 | 1 | NW¼35 & SW¼35 | 1S | 13E | 348173 |
| Eric #361 | 1997-029817 | 1 | SW¼35 | 1S | 13E | 348174 |
| Eric #362 | 1997-029818 | 1 | SW¼35 | 1S | 13E | 348175 |
| Eric #363 | 1997-029819 | 1 | SW¼35 | 1S | 13E | 348176 |
| Kay 1 | 1732 | 129-130 | SW 1/4 SE 1/4 Section 21 | 1S | 13E | 312984 |
| Kay 2 | 1732 | 131-132 | SW 1/4 SE 1/4 Section 21 | 1S | 13E | 312985 |
| Kay 3 | 1732 | 133-134 | SW 1/4 SE 1/4 Section 21 | 1S | 13E | 312986 |
| Kay 5 | 1732 | 137-138 | NE 1/4 Section 34 | 1S | 13E | 312988 |
| Kay 6 | 1732 | 139-140 | NW 1/4 Section 22 | 1S | 13E | 312989 |
| Kay 7 | 1732 | 141-142 | NE 1/4 Section 34 | 1S | 13E | 312990 |
| Kay 8 | 1732 | 143-144 | NW 1/4 Section 22 | 1S | 13E | 312991 |
| Kay 9 | 1732 | 145-146 | NE 1/4 Section 34 | 1S | 13E | 312992 |
| Kay 10 | 1762 | 147-148 | NW 1/4 Section 22 | 1S | 13E | 312993 |
| Kay 11 | 1732 | 149-150 | NE 1/4 SE 1/4 Section 21 | 1S | 13E | 312994 |
| Kay 12 | 1732 | 151-152 | NW 1/4 SW 1/4 Sec 22 | 1S | 13E | 312995 |
| Kay 13 | 1732 | 153-154 | SE 1/4 Section 34 | 1S | 13E | 312996 |
| Kay 14 | 1732 | 155-156 | SW 1/4 Section 22 | 1S | 13E | 312997 |
| Kay 18 | 1732 | 163-164 | NE¼4 NW ¼4 Section22 | 1S | 13E | 313001 |
| Kay 19E | 1732 | 165-166 | NE 1/4 Section 22 | 1S | 13E | 313002 |
| Kay 19W | 1732 | 167-168 | NE 1/4 Section 22 | 1S | 13E | 313003 |
| Kay 20E | 1732 | 169-170 | NE 1/4 NW ¼4 Section22 | 1S | 13E | 313004 |
| Kay 20W | 1732 | 171-172 | NE 1/4 NW ¼4 Section22 | 1S | 13E | 313005 |
| Kay 21E | 1732 | 173-174 | NE 1/4 NW ¼4 Section22 | 1S | 13E | 313006 |
| Kay 21W | 1732 | 175-176 | NE 1/4 NW ¼4 Section22 | 1S | 13E | 313007 |

578
579
580
581
582
583
584
585
586
587
588
589
590
591
592
593
594
595
596
597
598
599
600
601
602
603
604
605
606
607
608
609
610
611
612
613
614
615
616
617
618
619
620
621
622
623
624
625
626
627
628
629
630

RECEIVED
BIRMINGHAM
STATE OFFICE
ARIZONA
2017

Exhibit A

| Name of Claim | Book | Page | Legal Description | Township | Range | AMC |
|------------------|------|---------|--------------------------|----------|-------|--------|
| Kay 22 | 1732 | 177-178 | NE 1/4 NW 1/4 Section 22 | 1S | 13E | 313008 |
| Kay 81 | 1732 | 179-180 | NE 1/4 NW 1/4 Section 21 | 1S | 13E | 313009 |
| Kay 82 | 1732 | 181-182 | NW 1/4 Section 21 | 1S | 13E | 313010 |
| Kay 83 | 1732 | 183-184 | NE 1/4 NW 1/4 Section 21 | 1S | 13E | 313011 |
| Kay 84 | 1732 | 185-186 | NW 1/4 Section 21 | 1S | 13E | 313012 |
| Kay 85 | 1732 | 187-188 | NE 1/4 NW 1/4 Section 21 | 1S | 13E | 313013 |
| Kay 86 | 1732 | 189-190 | NW 1/4 Section 21 | 1S | 13E | 313014 |
| Kay 87 | 1732 | 191-192 | SE 1/4 Sect 21 | 1S | 13E | 313015 |
| Kay 88 | 1732 | 193-194 | NW 1/4 SW 1/4 Section 21 | 1S | 13E | 313016 |
| Kay 129 | 1732 | 195-196 | NE 1/4 Section 20 | 1S | 13E | 313017 |
| Kay 130 | 1732 | 197-198 | NE 1/4 Section 20 | 1S | 13E | 313018 |
| Kay 131 | 1732 | 199-200 | NE 1/4 Section 20 | 1S | 13E | 313019 |
| Kay 132 | 1732 | 201-202 | NE 1/4 Section 20 | 1S | 13E | 313020 |
| Kay 133 | 1732 | 203-204 | NE 1/4 Section 20 | 1S | 13E | 313021 |
| Kay 134 | 1732 | 205-206 | NE 1/4 Section 20 | 1S | 13E | 313022 |
| Kay 135 | 1732 | 207-208 | NE 1/4 SE 1/4 Section 20 | 1S | 13E | 313023 |
| Kay 136 | 1732 | 209-210 | NE 1/4 SE 1/4 Section 20 | 1S | 13E | 313024 |
| Kay 137 | 1732 | 211-212 | SE 1/4 Section 20 | 1S | 13E | 313025 |
| Kay 138 | 1732 | 213-214 | SE 1/4 Section 20 | 1S | 13E | 313026 |
| Kay 141 | 1732 | 215-216 | SE 1/4 Section 20 | 1S | 13E | 313027 |
| Kay 142 | 1732 | 217-218 | SE 1/4 Section 20 | 1S | 13E | 313028 |
| Kay 143 | 1732 | 219-220 | SE 1/4 Section 20 | 1S | 13E | 313029 |
| Kay 145 | 1732 | 221-222 | SE 1/4 Section 20 | 1S | 13E | 313030 |
| Kay 146 | 1732 | 223-224 | SE 1/4 Section 20 | 1S | 13E | 313031 |
| Kay 147 | 1732 | 225-226 | SE 1/4 Section 20 | 1S | 13E | 313032 |
| Kay 148 | 1732 | 227-228 | SE 1/4 Section 20 | 1S | 13E | 313033 |
| Kay 149 | 1732 | 229-230 | SE 1/4 Section 20 | 1S | 13E | 313034 |
| Kay 150 | 1732 | 231-232 | SE 1/4 Section 20 | 1S | 13E | 313035 |
| Kay 152 | 604 | 874 | NW 1/4 Section 28 | 1S | 13E | 47117 |
| LD No. 1 | 711 | 870 | NE 1/4 Section 23 | 1S | 13E | 47272 |
| LD No. 2 | 693 | 556 | NE 1/4 SE 1/4 Section 23 | 1S | 13E | 47273 |
| LD No. 3 | 688 | 870 | SE 1/4 Section 23 | 1S | 13E | 47274 |
| LD No. 4 | 693 | 558 | NE 1/4 Section 26 | 1S | 13E | 47275 |
| LD No. 5 | 693 | 559 | NE 1/4 SE 1/4 Section 26 | 1S | 13E | 47276 |
| LD No. 6 | 693 | 560 | SE 1/4 Section 26 | 1S | 13E | 47277 |
| LD No. 7 | 693 | 561 | NE 1/4 Section 35 | 1S | 13E | 47278 |
| LD No. 8 | 693 | 562 | NE 1/4 Section 35 | 1S | 13E | 47279 |
| LD No. 9 | 716 | 365 | NE 1/4 Section 23 | 1S | 13E | 47280 |
| Margaret 69 | 559 | 854 | NE 1/4 NW 1/4 Section 22 | 1S | 13E | 45754 |
| Margaret 69 East | 568 | 276 | NE 1/4 NW 1/4 Section 22 | 1S | 13E | 45755 |
| Margaret 133 | 559 | 860 | SW 1/4 section 14 | 1S | 13E | 45820 |
| Margaret 135 | 559 | 862 | SW 1/4 section 14 | 1S | 13E | 45823 |
| Margaret 137 | 559 | 864 | NW 1/4 Section 23 | 1S | 13E | 45826 |
| Margaret 138 | 574 | 588 | NE 1/4 Section 22 | 1S | 13E | 45827 |
| Margaret 139 | 559 | 866 | NW 1/4 Section 23 | 1S | 13E | 45828 |
| Margaret 140 | 574 | 589 | NE 1/4 Section 22 | 1S | 13E | 45829 |
| Margaret 153 | 564 | 531 | SW SE 1/4 Ssection 14 | 1S | 13E | 45842 |
| Margaret 154 | 564 | 532 | SW SE 1/4 Ssection 14 | 1S | 13E | 45843 |
| Margaret 155 | 564 | 533 | NE 1/4 NW 1/4 Section 23 | 1S | 13E | 45844 |
| Margaret 156 | 564 | 534 | NE 1/4 NW 1/4 Section 23 | 1S | 13E | 45845 |
| Margaret 157 | 559 | 874 | NE 1/4 NW 1/4 Section 22 | 1S | 13E | 45846 |
| Margaret 159 | 559 | 876 | NE 1/4 NW 1/4 Section 22 | 1S | 13E | 45849 |
| Margaret 161 | 559 | 878 | NE 1/4 NW 1/4 Section 22 | 1S | 13E | 45852 |

631
632
633
634
635
636
637
638
639
640
641
642
643
644
645
646
647
648
649
650
651
652
653
654
655
656
657
658
659
660
661
662
663
664
665
666
667
668
669
670
671
672
673
674
675
676
677
678
679
680
681
682
683

DEPT. OF LAND AND WATER
 RECEIVED
 SEP 20 2:01 PM '07
 ARIZONA

Exhibit A

| Name of Claim | Book | Page | Legal Description | Township | Range | AMC | |
|-------------------|------|------|--------------------------|----------|-------|-------|-----|
| Margaret 162 | 559 | 879 | NW 1/4 Section 22 | 1S | 13E | 45853 | 684 |
| Margaret 162 West | 568 | 282 | NW 1/4 Section 22 | 1S | 13E | 45854 | 685 |
| Margaret 163 | 559 | 880 | SW 1/4 SE 1/4 Section 22 | 1S | 13E | 45855 | 686 |
| Margaret 164 West | 568 | 283 | SW 1/4 Section 22 | 1S | 13E | 45857 | 687 |
| Margaret 164 | 583 | 785 | SW 1/4 Section 22 | 1S | 13E | 45856 | 688 |
| Margaret 165 | 559 | 882 | SW 1/4 SE 1/4 Section 22 | 1S | 13E | 45858 | 689 |
| Margaret 166 | 559 | 883 | SW 1/4 Section 22 | 1S | 13E | 45859 | 690 |
| Margaret 166 West | 568 | 284 | NW 1/4 Section 22 | 1S | 13E | 45860 | 691 |
| Margaret 217 | 559 | 884 | NW 1/4 Section 23 | 1S | 13E | 45901 | 692 |
| Margaret 218 | 559 | 885 | NE 1/4 Section 22 | 1S | 13E | 45902 | 693 |
| Margaret 219 | 559 | 886 | NW 1/4 Section 23 | 1S | 13E | 45903 | 694 |
| Margaret 220 | 559 | 887 | NE 1/4 Section 22 | 1S | 13E | 45904 | 695 |
| Margaret 221 | 559 | 888 | NW 1/4 Section 23 | 1S | 13E | 45905 | 696 |
| Margaret 222 | 559 | 889 | NE 1/4 Section 22 | 1S | 13E | 45906 | 697 |
| Margaret 223 | 559 | 890 | SW 1/4 SE 1/4 Section 22 | 1S | 13E | 45907 | 698 |
| Margaret 224 | 559 | 891 | SE 1/4 Section 22 | 1S | 13E | 45908 | 699 |
| Margaret 225 | 583 | 784 | SW 1/4 Section 23 | 1S | 13E | 45909 | 700 |
| Margaret 226 | 574 | 603 | SE 1/4 Section 22 | 1S | 13E | 45910 | 701 |
| Margaret 227 | 564 | 535 | NE 1/4 NW 1/4 Section 23 | 1S | 13E | 45911 | 702 |
| Margaret 228 | 564 | 536 | NE 1/4 NW 1/4 Section 23 | 1S | 13E | 45912 | 703 |
| Margaret 229 | 564 | 537 | NE 1/4 NW 1/4 Section 23 | 1S | 13E | 45913 | 704 |
| Margaret 230 | 564 | 538 | SW 1/4 SE 1/4 Section 23 | 1S | 13E | 45914 | 705 |
| Margaret 231 | 564 | 539 | SW 1/4 SE 1/4 Section 23 | 1S | 13E | 45915 | 706 |
| Margaret 233 | 559 | 894 | SW 1/4 SE 1/4 Section 22 | 1S | 13E | 45916 | 707 |
| Margaret 234 | 559 | 895 | SW 1/4 Section 22 | 1S | 13E | 45917 | 708 |
| Margaret 234 West | 568 | 287 | SW 1/4 Section 22 | 1S | 13E | 45918 | 709 |
| Margaret 235 | 560 | 729 | SW 1/4 SE 1/4 Section 22 | 1S | 13E | 45919 | 710 |
| Margaret 236 | 574 | 604 | SW 1/4 Section 22 | 1S | 13E | 45920 | 711 |
| Margaret 237 | 560 | 731 | SW 1/4 SE 1/4 Section 22 | 1S | 13E | 45921 | 712 |
| Margaret 238 | 560 | 732 | SW 1/4 Section 22 | 1S | 13E | 45922 | 713 |
| Margaret 239 | 560 | 733 | NE 1/4 NW 1/4 Section 27 | 1S | 13E | 45923 | 714 |
| Margaret 240 | 560 | 734 | NW 1/4 Section 27 | 1S | 13E | 45924 | 715 |
| Margaret 241 | 560 | 735 | NE 1/4 NW 1/4 Section 27 | 1S | 13E | 45925 | 716 |
| Margaret 242 | 574 | 605 | NW 1/4 Section 27 | 1S | 13E | 45926 | 717 |
| Margaret 243 | 560 | 737 | NE 1/4 NW 1/4 Section 27 | 1S | 13E | 45927 | 718 |
| Margaret 244 | 574 | 606 | NW 1/4 Section 27 | 1S | 13E | 45928 | 719 |
| Margaret 245 | 560 | 739 | NE 1/4 NW 1/4 Section 27 | 1S | 13E | 45929 | 720 |
| Margaret 246 | 560 | 740 | NW 1/4 Section 27 | 1S | 13E | 45930 | 721 |
| Margaret 247 | 559 | 896 | SW 1/4 Section 23 | 1S | 13E | 45931 | 722 |
| Margaret 248 | 574 | 607 | SE 1/4 Section 22 | 1S | 13E | 45932 | 723 |
| Margaret 249 | 561 | 578 | SW 1/4 Section 23 | 1S | 13E | 45933 | 724 |
| Margaret 250 | 561 | 579 | SE 1/4 Section 22 | 1S | 13E | 45934 | 725 |
| Margaret 251 | 561 | 580 | SW 1/4 Section 23 | 1S | 13E | 45935 | 726 |
| Margaret 252 | 561 | 581 | SE 1/4 Section 22 | 1S | 13E | 45936 | 727 |
| Margaret 253 | 561 | 582 | NW 1/4 Section 26 | 1S | 13E | 45937 | 728 |
| Margaret 254 | 561 | 583 | NE 1/4 Section 27 | 1S | 13E | 45938 | 729 |
| Margaret 255 | 561 | 584 | NW 1/4 Section 26 | 1S | 13E | 45939 | 730 |
| Margaret 256 | 561 | 585 | NE 1/4 Section 27 | 1S | 13E | 45940 | 731 |
| Margaret 257 | 561 | 586 | NW 1/4 Section 26 | 1S | 13E | 45941 | 732 |
| Margaret 258 | 561 | 587 | NE 1/4 Section 27 | 1S | 13E | 45942 | 733 |

RECEIVED
 BLM AZ STATE OFFICE
 2010 SEP 20 P 2:07
 PHOENIX, ARIZONA

Exhibit A

| Name of Claim | Book | Page | Legal Description | Township | Range | AMC |
|---------------|------|------|--------------------------|----------|-------|-------|
| Margaret 259 | 561 | 588 | NW 1/4 Section 26 | 1S | 13E | 45943 |
| Margaret 260 | 561 | 589 | NE 1/4 Section 27 | 1S | 13E | 45944 |
| Margaret 261 | 560 | 741 | SW 1/4 SE 1/4 Section 27 | 1S | 13E | 45945 |
| Margaret 262 | 560 | 742 | SW 1/4 Section 27 | 1S | 13E | 45946 |
| Margaret 263 | 560 | 743 | SW 1/4 SE 1/4 Section 27 | 1S | 13E | 45947 |
| Margaret 264 | 560 | 744 | SW 1/4 Section 27 | 1S | 13E | 45948 |
| Margaret 265 | 561 | 590 | SW 1/4 Section 26 | 1S | 13E | 45949 |
| Margaret 266 | 561 | 591 | SE 1/4 Section 27 | 1S | 13E | 45950 |
| Margaret 267 | 561 | 592 | SW 1/4 Section 26 | 1S | 13E | 45951 |
| Margaret 268 | 561 | 593 | SE 1/4 Section 27 | 1S | 13E | 45952 |
| Margaret 269 | 560 | 745 | SW 1/4 SE 1/4 Section 27 | 1S | 13E | 45953 |
| Margaret 270 | 560 | 746 | SW 1/4 Section 27 | 1S | 13E | 45954 |
| Margaret 271 | 560 | 747 | SW 1/4 SE 1/4 Section 27 | 1S | 13E | 45955 |
| Margaret 272 | 560 | 748 | SW 1/4 Section 27 | 1S | 13E | 45956 |
| Margaret 273 | 561 | 594 | SW 1/4 Section 26 | 1S | 13E | 45957 |
| Margaret 274 | 561 | 595 | SE 1/4 Section 27 | 1S | 13E | 45958 |
| Margaret 275 | 561 | 596 | SW 1/4 Section 26 | 1S | 13E | 45959 |
| Margaret 276 | 561 | 596 | SE 1/4 Section 27 | 1S | 13E | 45960 |
| Margaret 277 | 561 | 596 | SW 1/4 SE 1/4 Section 26 | 1S | 13E | 45961 |
| Margaret 278 | 561 | 597 | SW 1/4 SE 1/4 Section 26 | 1S | 13E | 45962 |
| Margaret 279 | 561 | 598 | SW 1/4 SE 1/4 Section 26 | 1S | 13E | 45963 |
| Margaret 280 | 561 | 599 | SW 1/4 SE 1/4 Section 26 | 1S | 13E | 45964 |
| Margaret 281 | 561 | 600 | NE 1/4 NW 1/4 Section 26 | 1S | 13E | 45965 |
| Margaret 282 | 561 | 603 | NE 1/4 NW 1/4 Section 26 | 1S | 13E | 45966 |
| Margaret 283 | 567 | 542 | NE 1/4 NW 1/4 Section 26 | 1S | 13E | 45967 |
| Margaret 284 | 567 | 543 | NE 1/4 NW 1/4 Section 26 | 1S | 13E | 45968 |
| Margaret 285 | 567 | 544 | NW 1/4 SW 1/4 Section 23 | 1S | 13E | 45969 |
| Margaret 286 | 567 | 545 | SW 1/4 SE 1/4 Section 23 | 1S | 13E | 45970 |
| Margaret 287 | 564 | 540 | SW 1/4 SE 1/4 Section 23 | 1S | 13E | 45971 |
| Margaret 305 | 565 | 739 | NE 1/4 NW 1/4 Section 35 | 1S | 13E | 45985 |
| Margaret 306 | 565 | 740 | NW 1/4 Section 35 | 1S | 13E | 45986 |
| Margaret 307 | 565 | 741 | NE 1/4 NW 1/4 Section 35 | 1S | 13E | 45987 |
| Margaret 308 | 565 | 742 | NW 1/4 Section 35 | 1S | 13E | 45988 |
| Margaret 309 | 565 | 743 | NE 1/4 NW 1/4 Section 35 | 1S | 13E | 45989 |
| Margaret 310 | 565 | 744 | NW 1/4 Section 35 | 1S | 13E | 45990 |
| Margaret 311 | 565 | 745 | NE 1/4 NW 1/4 Section 35 | 1S | 13E | 45991 |
| Margaret 312 | 565 | 746 | NW 1/4 Section 35 | 1S | 13E | 45992 |
| Margaret 313 | 565 | 747 | SE 1/4 Section 27 | 1S | 13E | 45993 |
| Margaret 314 | 565 | 748 | SW 1/4 SE 1/4 Section 27 | 1S | 13E | 45994 |
| Margaret 315 | 565 | 749 | NE 1/4 Section 34 | 1S | 13E | 45995 |
| Margaret 316 | 565 | 750 | NE 1/4 NW 1/4 Section 34 | 1S | 13E | 45996 |
| Margaret 317 | 565 | 751 | NE 1/4 Section 34 | 1S | 13E | 45997 |
| Margaret 318 | 565 | 752 | NE 1/4 NW 1/4 Section 34 | 1S | 13E | 45998 |
| Margaret 319 | 565 | 753 | NE 1/4 Section 34 | 1S | 13E | 45999 |
| Margaret 320 | 565 | 754 | NE 1/4 NW 1/4 Section 34 | 1S | 13E | 46000 |
| Margaret 321 | 567 | 546 | SW 1/4 Section 27 | 1S | 13E | 46001 |
| Margaret 322 | 567 | 547 | NW 1/4 Section 34 | 1S | 13E | 46002 |

734
735
736
737
738
739
740
741
742
743
744
745
746
747
748
749
750
751
752
753
754
755
756
757
758
759
760
761
762
763
764
765
766
767
768
769
770
771
772
773
774
775
776
777
778
779
780

RECEIVED
 DEPT. OF THE INTERIOR
 BUREAU OF LAND MANAGEMENT
 2013 SEP 20 10 22 AM

Exhibit A

| Name of Claim | Book | Page | Legal Description | Township | Range | AMC | |
|----------------|------|-------|--------------------------|----------|-------|--------|-----|
| Margaret 323 | 567 | 548 | NW 1/4 Section 34 | 1S | 13E | 46003 | 781 |
| Margaret 324 | 567 | 549 | NW 1/4 Section 34 | 1S | 13E | 46004 | 782 |
| Margaret 325 | 565 | 755 | SW 1/4 Section 22 | 1S | 13E | 46005 | 783 |
| Margaret 327 | 565 | 757 | SW 1/4 Section 22 | 1S | 13E | 46007 | 784 |
| Margaret 328 | 565 | 758 | SE 1/4 Section 34 | 1S | 13E | 46008 | 785 |
| Margaret 331 | 614 | 329 | SW 1/4 Section 22 | 1S | 13E | 46011 | 786 |
| Margaret 332 | 583 | 778 | NE 1/4 Section 28 | 1S | 13E | 46012 | 787 |
| Margaret 333 | 572 | 916 | NW 1/4 Section 27 | 1S | 13E | 46013 | 788 |
| Margaret 334 | 572 | 917 | NE 1/4 Section 28 | 1S | 13E | 46014 | 789 |
| Margaret 335 | 583 | 787 | NE 1/4 Section 28 | 1S | 13E | 46015 | 790 |
| Margaret 336 | 572 | 919 | NE 1/4 NW 1/4 Section 28 | 1S | 13E | 46016 | 791 |
| Rook No. 1 | 1771 | 262 | NE 1/4 Section 23 | 1S | 13E | 316548 | 792 |
| Rook No. 2 | 1771 | 263 | NE 1/4 SE 1/4 Section 23 | 1S | 13E | 316549 | 793 |
| Rook No. 3 | 1771 | 264 | SE 1/4 Section 23 | 1S | 13E | 316550 | 794 |
| Rook No. 4 | 1771 | 265 | SE 1/4 Section 23 | 1S | 13E | 316551 | 795 |
| Rook No. 5 | 1771 | 266 | SE 1/4 Section 23 | 1S | 13E | 316552 | 796 |
| Rook No. 6 | 1771 | 267 | SE 1/4 Section 23 | 1S | 13E | 316553 | 797 |
| Rook No. 7 | 1771 | 268 | NE 1/4 Section 26 | 1S | 13E | 316554 | 798 |
| East No. 9A | 2001 | 886 | SW1/429,SE1/429 | 1S | 13E | 355529 | 799 |
| Sun #62A | 2001 | 899 | SW1/428 | 1S | 13E | 355534 | 800 |
| Sun #63A | 2001 | 901 | SW1/428 | 1S | 13E | 355535 | 801 |
| Sun #64A | 2001 | 903 | SW&SE1/428 | 1S | 13E | 355536 | 802 |
| Dan 1 | 2002 | 868 | SE1/4 3 | 2S | 12E | 356180 | 803 |
| Dan 2 | 2002 | 869 | SE1/42 | 2S | 12E | 356181 | 804 |
| Dan 3 | 2002 | 870 | SW1/411 | 2S | 12E | 356182 | 805 |
| Dan 4 | 2002 | 871 | SE1/4NE1/411 | 2S | 12E | 356183 | 806 |
| Dan 5 | 2002 | 872 | NE1/4 11 | 2S | 12E | 356184 | 807 |
| Dan 6 | 2002 | 873 | SE1/4SW1/4 36 | 1S | 12E | 356185 | 808 |
| Dan 7 | 2002 | 874 | SE1/4SW1/4 36 | 1S | 12E | 356186 | 809 |
| Dan 8 | 2002 | 875 | SW1/4SE1/4 1,NE1/4 12 | 2S | 12E | 356187 | 810 |
| Dan 9 | 2002 | 876 | SE1/4SW1/4 1,NE1/4 12 | 2S | 12E | 356188 | 811 |
| Dan 10 | 2002 | 877 | SE1/4 1 | 2S | 12E | 356189 | 812 |
| Dan 11 | 2002 | 878 | NE1/412 | 2S | 12E | 356190 | 813 |
| Dan 12 | 2002 | 879 | NE1/412 | 2S | 12E | 356191 | 814 |
| Dan 13 | 2002 | 880 | SE1/41,NE1/412 | 2S | 12E | 356192 | 815 |
| Dan 14 | 2002 | 881 | NE1/4SE1/412 | 2S | 12E | 356193 | 816 |
| Dan 15 | 2002 | 882 | NE1/4SE1/412 | 2S | 12E | 356194 | 817 |
| Dan 16 | 2002 | 883 | NE1/412 | 2S | 12E | 356195 | 818 |
| Dan 17 | 2002 | 884 | SW1/4 1 | 2S | 12E | 356196 | 819 |
| Dan 18 | 2002 | 885 | SW1/4SE1/4 1 | 2S | 12E | 356197 | 820 |
| Dan 19 | 2002 | 886 | NW1/411 | 2S | 12E | 356198 | 821 |
| Dan 20 | 2002 | 887 | SW1/411 | 2S | 12E | 356199 | 822 |
| Dan 21 | 2002 | 888 | NW1/4SW1/411 | 2S | 12E | 356200 | 823 |
| Dan 22 | 2002 | 889 | NW1/4SW1/411 | 2S | 12E | 356201 | 824 |
| Dan 23 | 2002 | 890 | NW1/4SW1/411 | 2S | 12E | 356202 | 825 |
| Dan 24 | 2002 | 891 | NW1/4NE1/4 2 | 2S | 12E | 356203 | 826 |
| Legal Tender 1 | 2003 | 12154 | North West 1/4 Section 1 | 2S | 12E | 356884 | 827 |
| Legal Tender 2 | 2003 | 12155 | North West 1/4 Section 1 | 2S | 12E | 356885 | 828 |
| Legal Tender 3 | 2003 | 12156 | South West 1/4 Section 1 | 2S | 12E | 356886 | 829 |
| Legal Tender 4 | 2003 | 12157 | South West 1/4 Section 1 | 2S | 12E | 356887 | 830 |
| Legal Tender 5 | 2003 | 12158 | North West 1/4 Section 1 | 2S | 12E | 356888 | 831 |
| Legal Tender 6 | 2003 | 12159 | North West 1/4 Section 1 | 2S | 12E | 356889 | 832 |
| Legal Tender 7 | 2003 | 12160 | North West 1/4 Section 1 | 2S | 12E | 356890 | 833 |

Exhibit A

| Name of Claim | Book | Page | Legal Description | Township | Range | AMC |
|-----------------|------|-------|---------------------------|----------|-------|--------|
| Legal Tender 8 | 2003 | 12161 | North West 1/4 Section 1 | 2S | 12E | 356891 |
| Legal Tender 9 | 2003 | 12162 | South East 1/4 Section 1 | 2S | 12E | 356892 |
| Legal Tender 10 | 2003 | 12163 | South East 1/4 Section 1 | 2S | 12E | 356893 |
| Legal Tender 11 | 2003 | 12164 | North East 1/4 Section 1 | 2S | 12E | 356894 |
| Legal Tender 12 | 2003 | 12165 | North East 1/4 Section 1 | 2S | 12E | 356895 |
| Legal Tender 13 | 2003 | 12066 | South West 1/4 Section 6 | 2S | 13E | 356865 |
| Legal Tender 14 | 2003 | 12167 | South West 1/4 Section 6 | 2S | 13E | 356866 |
| Legal Tender 15 | 2003 | 12168 | South West 1/4 Section 6 | 2S | 13E | 356867 |
| Legal Tender 16 | 2003 | 12169 | South East 1/4 Section 6 | 2S | 13E | 356896 |
| Legal Tender 17 | 2003 | 12170 | North West 1/4 Section 6 | 2S | 13E | 356868 |
| Legal Tender 18 | 2003 | 12171 | North West 1/4 Section 6 | 2S | 13E | 356869 |
| Legal Tender 19 | 2003 | 12172 | South West 1/4 Section 32 | 1S | 13E | 356897 |
| Legal Tender 20 | 2003 | 12173 | South East 1/4 Section 32 | 1S | 13E | 356870 |
| Legal Tender 21 | 2003 | 12174 | South East 1/4 Section 33 | 1S | 13E | 356871 |
| Legal Tender 22 | 2003 | 12175 | South East 1/4 Section 32 | 1S | 13E | 356872 |
| Legal Tender 23 | 2002 | 69016 | North West 1/4 Section 32 | 1S | 13E | 356933 |
| Galaxy No. 1 | 2004 | 2354 | SW1/41 | 2S | 12E | 359395 |
| Gladiator No. 1 | 2004 | 2355 | NW1/432 | 1S | 13E | 359396 |
| Gladiator No. 2 | 2004 | 2356 | NW1/4NE1/432 | 1S | 13E | 359397 |
| Gladiator No. 3 | 2004 | 2357 | NE1/432 | 1S | 13E | 359398 |
| Gladiator No. 4 | 2004 | 2358 | SW1/4SE1/4NW1/432 | 1S | 13E | 359399 |
| Gladiator No. 5 | 2004 | 2359 | SW1/4SE1/4NW1/4NE1/432 | 1S | 13E | 359400 |
| Gladiator No. 6 | 2004 | 2360 | SE1/4NE1/432 | 1S | 13E | 359401 |
| Gladiator No. 7 | 2004 | 2361 | NE1/4,SE1/4,NW1/4&SW1/4 | 1S | 13E | 359402 |
| Gladiator No. 8 | 2004 | 2362 | NE1/4SE1/429 | 1S | 13E | 359403 |
| Gladiator No. 9 | 2004 | 2363 | NW1/4SW1/428,NE1/4SE1/42 | 1S | 13E | 406339 |
| Olga 1 | 2004 | 86442 | NW 1/4 Section 28 | 1S | 13E | 362903 |
| Olga 2 | 2004 | 86443 | NW 1/4 Section 28 | 1S | 13E | 362904 |
| Olga 3 | 2004 | 86444 | NE 1/4 Section 29 | 1S | 13E | 362905 |
| Olga 4 | 2004 | 86445 | NE 1/4 Section 29 | 1S | 13E | 362906 |
| Kay 15A | 2003 | 4012 | SE 1/4 Section 34 | 1S | 13E | 357997 |
| Kay 140A | 2003 | 4013 | SE 1/4 Section 20 | 1S | 13E | 357998 |
| Kay 151 | 1753 | 767 | NE 1/4 Section 29 | 1S | 13E | 316168 |
| Wiley Bill #1 | 2007 | 8407 | NE1/4 Section 13 | 1S | 13E | 377139 |
| Wiley Bill #2 | 2007 | 8408 | SW1/4 Section 13 | 1S | 13E | 377140 |
| Wiley Bill #3 | 2007 | 8409 | SW1/4 Section 13 | 1S | 13E | 377141 |
| Wiley Bill #4 | 2007 | 8410 | SE1/4 Section 13 | 1S | 13E | 377142 |
| Wiley Bill #5 | 2007 | 8411 | SE1/4 Section 13 | 1S | 13E | 377143 |
| Wiley Bill #6 | 2007 | 8412 | SE1/4 Section 13 | 1S | 13E | 377144 |
| Wiley Bill #7 | 2007 | 8413 | SE1/4 Section 13 | 1S | 13E | 377145 |
| Wiley Bill #8 | 2007 | 8414 | SE1/4 & NE1/4 Sec 13 | 1S | 13E | 377146 |
| Wiley Bill #9 | 2007 | 8415 | NE1/4 Section 13 | 1S | 13E | 377147 |
| Wiley Bill #10 | 2007 | 8416 | NE1/4 Section 13 | 1S | 13E | 377148 |
| Wiley Bill #11 | 2007 | 8417 | SE1/4 Section 13 | 1S | 13E | 377149 |
| Wiley Bill #12 | 2007 | 8418 | NE1/4 & SE1/4 Sec 13 | 1S | 13E | 377150 |
| Wiley Bill #13 | 2007 | 8419 | SW1/4 Section 18 | 1S | 14E | 377151 |
| Wiley Bill #14 | 2007 | 8420 | NW1/4 & SW1/4 Sec18 | 1S | 14E | 377152 |
| Wiley Bill #15 | 2007 | 8421 | SW1/4 Section 18 | 1S | 14E | 377153 |
| Wiley Bill #16 | 2007 | 8422 | NW1/4 & SW1/4 Sec18 | 1S | 14E | 377154 |
| Wiley Bill #17 | 2007 | 8423 | SW1/4 Section18 | 1S | 14E | 377155 |
| Wiley Bill #18 | 2007 | 8424 | NW1/4 & SW1/4 Sec18 | 1S | 14E | 377156 |
| Wiley Bill #19 | 2007 | 8425 | NW1/4 & SW1/4 Sec18 | 1S | 14E | 377157 |
| Wiley Bill #21 | 2007 | 8426 | NW1/4 Section 18 | 1S | 14E | 377158 |

834
835
836
837
838
839
840
841
842
843
844
845
846
847
848
849
850
851
852
853
854
855
856
857
858
859
860
861
862
863
864
865
866
867
868
869
870
871
872
873
874
875
876
877
878
879
880
881
882
883
884
885
886

PHOENIX, ARIZONA
 COUNTY CLERK'S OFFICE
 SUPERVISOR

Exhibit A

| Name of Claim | Book | Page | Legal Description | Township | Range | AMC | |
|-----------------|------|--------|-------------------|----------|-------|--------|-----|
| Wiley Bill #22 | 2007 | 8427 | NW1/4 Section 18 | 1 S | 14 E | 377159 | 887 |
| Wiley Bill #23 | 2007 | 8428 | NW1/4 Section 18 | 1 S | 14 E | 377160 | 888 |
| Wiley Bill #24 | 2007 | 8429 | NW1/4 Section 18 | 1 S | 14 E | 377161 | 889 |
| Wiley Bill #28 | 2007 | 1030 | SW1/4 Section 18 | 1 S | 14 E | 377165 | 890 |
| Wiley Bill #29 | 2007 | 1031 | NE1/4 Section 18 | 1 S | 14 E | 377166 | 891 |
| Hutton #1 | 2010 | 101285 | NE 1/4 Section 24 | 1S | 13E | 402476 | 892 |
| Hutton #2 | 2010 | 101286 | NE 1/4 Section 24 | 1S | 13E | 402477 | 893 |
| Hutton #3 | 2010 | 101287 | NE 1/4 Section 24 | 1S | 13E | 402478 | 894 |
| Hutton #4 | 2010 | 101288 | NE 1/4 Section 24 | 1S | 13E | 402479 | 895 |
| Hutton #5 | 2010 | 101289 | NE 1/4 Section 24 | 1S | 13E | 402480 | 896 |
| Hutton #6 | 2010 | 101290 | SE 1/4 Section 24 | 1S | 13E | 402481 | 897 |
| Hutton #7 | 2010 | 101291 | SE 1/4 Section 24 | 1S | 13E | 402482 | 898 |
| Hutton #8 | 2010 | 101292 | SW 1/4 Section 19 | 1S | 14E | 402483 | 899 |
| Hutton #9 | 2010 | 101293 | SW 1/4 Section 19 | 1S | 14E | 402484 | 900 |
| Hutton #10 | 2010 | 101294 | SE 1/4 Section 24 | 1S | 13E | 402485 | 901 |
| Hutton #11 | 2010 | 101295 | SE 1/4 Section 24 | 1S | 13E | 402486 | 902 |
| Hutton #12 | 2010 | 101296 | SE 1/4 Section 24 | 1S | 13E | 402487 | 903 |
| Hutton #13 | 2010 | 101297 | SE 1/4 Section 24 | 1S | 13E | 402488 | 904 |
| Hutton #14 | 2010 | 101298 | SW 1/4 Section 19 | 1S | 14E | 402489 | 905 |
| Hutton #15 | 2010 | 101299 | SW 1/4 Section 19 | 1S | 14E | 402490 | 906 |
| Hutton #16 | 2010 | 101300 | SE 1/4 Section 24 | 1S | 13E | 402491 | 907 |
| Hutton #17 | 2010 | 101301 | SE 1/4 Section 24 | 1S | 13E | 402492 | 908 |
| Hutton #18 | 2010 | 101302 | NE 1/4 Section 25 | 1S | 13E | 402493 | 909 |
| Hutton #19 | 2010 | 101303 | SE 1/4 Section 24 | 1S | 13E | 402494 | 910 |
| Hutton #20 | 2010 | 101304 | NE 1/4 Section 25 | 1S | 13E | 402495 | 911 |
| Hutton #21 | 2010 | 101305 | NE 1/4 Section 25 | 1S | 13E | 402496 | 912 |
| Hutton #22 | 2010 | 101306 | NE 1/4 Section 25 | 1S | 13E | 402497 | 913 |
| Mud Springs #1 | 2010 | 101307 | SE 1/4 Section 30 | 1S | 14E | 402498 | 914 |
| Mud Springs #2 | 2010 | 101308 | SW 1/4 Section 30 | 1S | 14E | 402499 | 915 |
| Mud Springs #3 | 2010 | 101309 | SW 1/4 Section 30 | 1S | 14E | 402500 | 916 |
| Mud Springs #4 | 2010 | 101310 | SW 1/4 Section 30 | 1S | 14E | 402501 | 917 |
| Mud Springs #5 | 2010 | 101311 | SW 1/4 Section 30 | 1S | 14E | 402502 | 918 |
| Mud Springs #6 | 2010 | 101312 | SE 1/4 Section 30 | 1S | 14E | 402503 | 919 |
| Mud Springs #7 | 2010 | 101313 | SE 1/4 Section 30 | 1S | 14E | 402504 | 920 |
| Mud Springs #8 | 2010 | 101314 | SW 1/4 Section 30 | 1S | 14E | 402505 | 921 |
| Mud Springs #9 | 2010 | 101315 | SW 1/4 Section 30 | 1S | 14E | 402506 | 922 |
| Mud Springs #10 | 2010 | 101316 | NW 1/4 Section 31 | 1S | 14E | 402507 | 923 |
| Mud Springs #11 | 2010 | 101317 | NW 1/4 Section 31 | 1S | 14E | 402508 | 924 |
| Mud Springs #12 | 2010 | 101318 | NE 1/4 Section 31 | 1S | 14E | 402509 | 925 |
| Mud Springs #13 | 2010 | 101319 | NE 1/4 Section 31 | 1S | 14E | 402510 | 926 |
| Mud Springs #14 | 2010 | 101320 | NE 1/4 Section 31 | 1S | 14E | 402511 | 927 |
| Mud Springs #15 | 2010 | 101321 | NW 1/4 Section 31 | 1S | 14E | 402512 | 928 |
| Mud Springs #16 | 2010 | 101322 | NW 1/4 Section 31 | 1S | 14E | 402513 | 929 |
| Mud Springs #17 | 2010 | 101323 | NW 1/4 Section 31 | 1S | 14E | 402514 | 930 |
| Mud Springs #18 | 2010 | 101324 | NW 1/4 Section 31 | 1S | 14E | 402515 | 931 |
| Mud Springs #19 | 2010 | 101325 | NE 1/4 Section 31 | 1S | 14E | 402516 | 932 |
| Mud Springs #20 | 2010 | 101326 | NE 1/4 Section 31 | 1S | 14E | 402517 | 933 |
| Mud Springs #21 | 2010 | 101327 | NE 1/4 Section 31 | 1S | 14E | 402518 | 934 |
| Mud Springs #22 | 2010 | 101328 | NE 1/4 Section 31 | 1S | 14E | 402519 | 935 |
| Mud Springs #23 | 2010 | 101329 | NW 1/4 Section 31 | 1S | 14E | 402520 | 936 |
| Mud Springs #24 | 2010 | 101330 | NW 1/4 Section 31 | 1S | 14E | 402521 | 937 |
| Mud Springs #25 | 2010 | 101331 | NW Section 31 | 1S | 14E | 402522 | 938 |
| Mud Springs #26 | 2010 | 101332 | NW 1/4 Section 31 | 1S | 14E | 402523 | 939 |

RECEIVED
 DEPT. OF REVENUE
 2008 SEP 20 P 2:07

Exhibit A

| Name of Claim | Book | Page | Legal Description | Township | Range | AMC | |
|-----------------|------|--------|-------------------|----------|----------------|-------------------|-----|
| Mud Springs #27 | 2010 | 101333 | NE 1/4 Section 31 | 1S | 14E | 402524 | 940 |
| Mud Springs #28 | 2010 | 101334 | NE 1/4 Section 31 | 1S | 14E | 402525 | 941 |
| Mud Springs #29 | 2010 | 101335 | SE 1/4 Section 31 | 1S | 14E | 402526 | 942 |
| Mud Springs #30 | 2010 | 101336 | SE 1/4 Section 31 | 1S | 14E | 402527 | 943 |
| Mud Springs #31 | 2010 | 101337 | SW 1/4 Section 31 | 1S | 14E | 402528 | 944 |
| Mud Springs #32 | 2010 | 101338 | SW 1/4 Section 31 | 1S | 14E | 402529 | 945 |
| Mud Springs #33 | 2010 | 101339 | SW 1/4 Section 31 | 1S | 14E | 402530 | 946 |
| Mud Springs #34 | 2010 | 101340 | SW 1/4 Section 31 | 1S | 14E | 402531 | 947 |
| Mud Springs #35 | 2010 | 101341 | SE 1/4 Section 31 | 1S | 14E | 402532 | 948 |
| Mud Springs #36 | 2010 | 101342 | SE 1/4 Section 31 | 1S | 14E | 402533 | 949 |
| Mud Springs #37 | 2010 | 101343 | SE 1/4 Section 31 | 1S | 14E | 402534 | 950 |
| Mud Springs #38 | 2010 | 101344 | SE 1/4 Section 31 | 1S | 14E | 402535 | 951 |
| Mud Springs #39 | 2010 | 101345 | SW 1/4 Section 31 | 1S | 14E | 402536 | 952 |
| Mud Springs #40 | 2010 | 101346 | SW 1/4 Section 31 | 1S | 14E | 402537 | 953 |
| Mud Springs #41 | 2010 | 101347 | SW 1/4 Section 31 | 1S | 14E | 402538 | 954 |
| Mud Springs #42 | 2010 | 101348 | SW 1/4 Section 31 | 1S | 14E | 402539 | 955 |
| Mud Springs #43 | 2010 | 101349 | SE 1/4 Section 31 | 1S | 14E | 402540 | 956 |
| Mud Springs #44 | 2010 | 101350 | SE 1/4 Section 31 | 1S | 14E | 402541 | 957 |
| Roadside #1 | 2011 | 122230 | SE 1/4 Section 29 | 1S | 13E | 405551 | 958 |
| Roadside #2 | 2011 | 122231 | SE 1/4 Section 29 | 1S | 13E | 405552 | 959 |
| Roadside #3 | 2011 | 122232 | SE 1/4 Section 29 | 1S | 13E | 405553 | 960 |
| Roadside #4 | 2011 | 122233 | SW 1/4 Section 28 | 1S | 13E | 405554 | 961 |
| Roadside #5 | 2011 | 122234 | SW 1/4 Section 28 | 1S | 13E | 405555 | 962 |
| Oak 40 | 2011 | 122235 | SW 1/4 Section 28 | 1S | 13E | 405556 | 963 |
| Bufford 1 | 2013 | 9793 | SW 1/4 Section 24 | 1S | 14E | 420992 | 964 |
| Bufford 2 | 2013 | 9794 | SW 1/4 Section 24 | 1S | 14E | 420993 | 965 |
| Bufford 3 | 2013 | 9795 | SW 1/4 Section 24 | 1S | 14E | 420994 | 966 |
| Bufford 4 | 2013 | 9796 | SE 1/4 Section 24 | 1S | 14E | 420995 | 967 |
| Bufford 5 | 2013 | 9665 | SE 1/4 Section 24 | 1S | 14E | 420864 | 968 |
| Bufford 6 | 2013 | 9666 | SE 1/4 Section 24 | 1S | 14E | 420865 | 969 |
| Supie 6 | 2012 | 20311 | NE 1/4 Section 26 | 1S | 12E | 41108 | 970 |
| Supie 18 | 2012 | 20323 | NE 1/4 Section 26 | 1S | 12E | 414420 | 971 |
| Supie 19 | 2012 | 20324 | NE 1/4 Section 26 | 1S | 12E | 414421 | 972 |
| Supie 20 | 2012 | 20325 | NW 1/4 Section 26 | 1S | 12E | 414422 | 973 |
| Verde 44 | 2014 | 3774 | NE Section 35 | 1S | 13E | 426152 | 974 |
| Verde 45 | 2014 | 3775 | NW Section 36 | 1S | 13E | 426153 | 975 |
| Verde 46 | 2014 | 3776 | NW Section 36 | 1S | 13E | 426154 | 976 |
| Verde 47 | 2014 | 3777 | NW Section 36 | 1S | 13E | 426155 | 977 |
| Verde 48 | 2014 | 3778 | NW Section 36 | 1S | 13E | 426156 | 978 |
| Verde 49 | 2014 | 3779 | NENW Section 36 | 1S | 13E | 426157 | 979 |
| Verde 50 | 2014 | 3780 | NE Section 36 | 1S | 13E | 426158 | 980 |
| Verde 51 | 2014 | 3781 | NE Section 36 | 1S | 13E | 426159 | 981 |
| Verde 52 | 2014 | 3782 | NE Section 36 | 1S | 13E | 426160 | 982 |
| Verde 53 | 2014 | 3783 | NE Section 36 | 1S | 13E | 426161 | 983 |
| Verde 62 | 2014 | 3784 | NW Section 31 | 1S | 14E | 426162 | 984 |
| Verde 63 | 2014 | 3785 | NW Section 31 | 1S | 14E | 426163 | 985 |
| Verde 64 | 2014 | 3786 | NE Section 36 | 1S | 13E | 426164 | 986 |
| Verde 65 | 2014 | 3787 | NE Section 36 | 1S | 13E | 426165 | 987 |
| Verde 66 | 2014 | 3788 | NE Section 36 | 1S | 13E | 426166 | 988 |
| Verde 67 | 2014 | 3789 | NE Section 36 | 1S | 13E | 426167 | 989 |
| Verde 68 | 2014 | 3790 | NENW Section 36 | 1S | 13E | 426168 | 990 |
| Verde 69 | 2014 | 3791 | NW Section 36 | 1S | 13E | 426169 | 991 |
| Verde 70 | 2014 | 3792 | NW Section 36 | 1S | 13E | 426170 | 992 |

RECEIVED
 2013
 420992
 420993
 420994
 420995
 420864
 420865
 41108
 414420
 414421
 414422

Exhibit A

| Name of Claim | Book | Page | Legal Description | Township | Range | AMC | |
|---------------|------|------|---------------------|----------|-------|--------|------|
| Verde 71 | 2014 | 3793 | NW Section 36 | 1S | 13E | 426171 | 993 |
| Verde 72 | 2014 | 3794 | NW Section 36 | 1S | 13E | 426172 | 994 |
| Verde 73 | 2014 | 3795 | NE Section 35 | 1S | 13E | 426173 | 995 |
| Verde 74 | 2014 | 3796 | NWSW Section 35 | 1S | 13E | 426174 | 996 |
| Verde 75 | 2014 | 3797 | NWSW Section 35 | 1S | 13E | 426175 | 997 |
| Verde 76 | 2014 | 3798 | NENWSWSE Section 35 | 1S | 13E | 426176 | 998 |
| Verde 77 | 2014 | 3799 | NESE Section 35 | 1S | 13E | 426177 | 999 |
| Verde 78 | 2014 | 3800 | NESE Section 35 | 1S | 13E | 426178 | 1000 |
| Verde 79 | 2014 | 3801 | NESE Section 35 | 1S | 13E | 426179 | 1001 |
| Verde 80 | 2014 | 3802 | NESE Section 35 | 1S | 13E | 426180 | 1002 |
| Verde 81 | 2014 | 3803 | NESE Section 35 | 1S | 13E | 426181 | 1003 |
| Verde 82 | 2014 | 3833 | NWSW Section 36 | 1S | 13E | 426182 | 1004 |
| Verde 83 | 2014 | 3804 | NWSW Section 36 | 1S | 13E | 426183 | 1005 |
| Verde 84 | 2014 | 3805 | NWSW Section 36 | 1S | 13E | 426184 | 1006 |
| Verde 85 | 2014 | 3806 | NENWSWSE Section 36 | 1S | 13E | 426185 | 1007 |
| Verde 86 | 2014 | 3807 | NESE Section 36 | 1S | 13E | 426186 | 1008 |
| Verde 87 | 2014 | 3808 | NESE Section 36 | 1S | 13E | 426187 | 1009 |
| Verde 88 | 2014 | 3809 | NESE Section 36 | 1S | 13E | 426188 | 1010 |
| Verde 89 | 2014 | 3810 | NESE Section 36 | 1S | 13E | 426189 | 1011 |
| Verde 90 | 2014 | 3811 | NWSW Section 36 | 1S | 14E | 426190 | 1012 |
| Verde 91 | 2014 | 3812 | NWSW Section 36 | 1S | 14E | 426191 | 1013 |
| Verde 92 | 2014 | 3813 | SSW Section 31 | 1S | 14E | 426192 | 1014 |
| Verde 93 | 2014 | 3814 | SSW Section 31 | 1S | 14E | 426193 | 1015 |
| Verde 94 | 2014 | 3815 | SSW Section 31 | 1S | 13E | 426194 | 1016 |
| Verde 95 | 2014 | 3816 | SE Section 36 | 1S | 13E | 426195 | 1017 |
| Verde 96 | 2014 | 3817 | SE Section 36 | 1S | 13E | 426196 | 1018 |
| Verde 97 | 2014 | 3818 | SE Section 36 | 1S | 13E | 426197 | 1019 |
| Verde 98 | 2014 | 3819 | SWSW Section 36 | 1S | 13E | 426198 | 1020 |
| Verde 99 | 2014 | 3820 | SW Section 36 | 1S | 13E | 426199 | 1021 |
| Verde 100 | 2014 | 3821 | SW Section 36 | 1S | 13E | 426200 | 1022 |
| Verde 101 | 2014 | 3822 | SW Section 36 | 1S | 13E | 426201 | 1023 |
| Verde 102 | 2014 | 3823 | SW Section 36 | 1S | 13E | 426202 | 1024 |
| Verde 103 | 2014 | 3824 | SE Section 35 | 1S | 13E | 426203 | 1025 |
| Verde 104 | 2014 | 3825 | SE Section 35 | 1S | 13E | 426204 | 1026 |
| Verde 105 | 2014 | 3826 | SE Section 35 | 1S | 13E | 426205 | 1027 |
| Verde 106 | 2014 | 3827 | SE Section 35 | 1S | 13E | 426206 | 1028 |
| Verde 107 | 2014 | 3828 | SWSE Section 35 | 1S | 13E | 426207 | 1029 |
| Verde 108 | 2014 | 3829 | SW Section 35 | 1S | 13E | 426208 | 1030 |
| Verde 109 | 2014 | 3830 | SW Section 35 | 1S | 13E | 426209 | 1031 |
| Verde 112 | 2014 | 3831 | NW Section 31 | 1S | 14E | 426210 | 1032 |
| Verde 113 | 2014 | 3832 | NW Section 31 | 1S | 14E | 426211 | 1033 |
| Verde 1 | 2014 | 9751 | NE Section 30 | 1S | 14E | 427059 | 1034 |
| Verde 2 | 2014 | 9752 | NE Section 30 | 1S | 14E | 427060 | 1035 |
| Verde 3 | 2014 | 9753 | NE Section 30 | 1S | 14E | 427061 | 1036 |
| Verde 4 | 2014 | 9754 | NE Section 30 | 1S | 14E | 427062 | 1037 |
| Verde 5 | 2014 | 9755 | NENW Section 30 | 1S | 14E | 427063 | 1038 |
| Verde 6 | 2014 | 9756 | NW Section 30 | 1S | 14E | 427064 | 1039 |
| Verde 7 | 2014 | 9757 | NW Section 30 | 1S | 14E | 427065 | 1040 |
| Verde 8 | 2014 | 9758 | NW Section 30 | 1S | 14E | 427066 | 1041 |
| Verde 9 | 2014 | 9759 | NW Section 30 | 1S | 14E | 427067 | 1042 |
| Verde 10 | 2014 | 9760 | NW Section 30 | 1S | 14E | 427068 | 1043 |
| Verde 11 | 2014 | 9761 | NE Section 25 | 1S | 14E | 427069 | 1044 |
| Verde 12 | 2014 | 9762 | NWSW Section 25 | 1S | 14E | 427070 | 1045 |

RECEIVED
 STATE OFFICE
 2016 SEP 20 P 2:07
 PHOENIX, ARIZONA

Exhibit A

| Name of Claim | Book | Page | Legal Description | Township | Range | AMC | |
|---------------|------|-------|-------------------|----------|-------|--------|------|
| Verde 13 | 2014 | 9763 | NWSW Section 25 | 1S | 13E | 427071 | 1046 |
| Verde 14 | 2014 | 9764 | NWSW Section 25 | 1S | 13E | 427072 | 1047 |
| Verde 15 | 2014 | 9765 | NENW Section 25 | 1S | 13E | 427073 | 1048 |
| Verde 16 | 2014 | 9766 | NESE Section 25 | 1S | 13E | 427074 | 1049 |
| Verde 17 | 2014 | 9767 | NESE Section 25 | 1S | 13E | 427075 | 1050 |
| Verde 18 | 2014 | 9768 | NESE Section 25 | 1S | 13E | 427076 | 1051 |
| Verde 19 | 2014 | 9769 | NESE Section 25 | 1S | 14E | 427077 | 1052 |
| Verde 20 | 2014 | 9770 | NWSW Section 30 | 1S | 14E | 427078 | 1053 |
| Verde 21 | 2014 | 9771 | NWSW Section 30 | 1S | 14E | 427079 | 1054 |
| Verde 22 | 2014 | 9772 | NWSW Section 30 | 1S | 14E | 427080 | 1055 |
| Verde 23 | 2014 | 9773 | NWSW Section 30 | 1S | 14E | 427081 | 1056 |
| Verde 24 | 2014 | 9774 | NENW Section 30 | 1S | 14E | 427082 | 1057 |
| Verde 25 | 2014 | 9775 | NESE Section 30 | 1S | 14E | 427083 | 1058 |
| Verde 26 | 2014 | 9776 | NESE Section 30 | 1S | 14E | 427084 | 1059 |
| Verde 27 | 2014 | 9777 | NESE Section 30 | 1S | 14E | 427085 | 1060 |
| Verde 28 | 2014 | 9778 | SE Section 30 | 1S | 14E | 427086 | 1061 |
| Verde 29 | 2014 | 9779 | SE Section 30 | 1S | 14E | 427087 | 1062 |
| Verde 30 | 2014 | 9780 | SE Section 30 | 1S | 14E | 427088 | 1063 |
| Verde 31 | 2014 | 9781 | SWSE Section 30 | 1S | 14E | 427089 | 1064 |
| Verde 32 | 2014 | 9782 | SW Section 30 | 1S | 14E | 427090 | 1065 |
| Verde 33 | 2014 | 9783 | SW Section 30 | 1S | 14E | 427091 | 1066 |
| Verde 34 | 2014 | 9784 | SW Section 30 | 1S | 14E | 427092 | 1067 |
| Verde 35 | 2014 | 9785 | SW Section 30 | 1S | 13E | 427093 | 1068 |
| Verde 36 | 2014 | 9786 | SW Section 30 | 1S | 13E | 427094 | 1069 |
| Verde 37 | 2014 | 9787 | SE Section 25 | 1S | 13E | 427095 | 1070 |
| Verde 38 | 2014 | 9788 | SE Section 25 | 1S | 13E | 427096 | 1071 |
| Verde 39 | 2014 | 9789 | SE Section 25 | 1S | 13E | 427097 | 1072 |
| Verde 40 | 2014 | 9790 | SWSE Section 25 | 1S | 13E | 427098 | 1073 |
| Verde 41 | 2014 | 9791 | SW Section 25 | 1S | 13E | 427099 | 1074 |
| Verde 42 | 2014 | 9792 | SW Section 25 | 1S | 13E | 427100 | 1075 |
| Verde 43 | 2014 | 9793 | SW Section 25 | 1S | 13E | 427101 | 1076 |
| Verde 54 | 2014 | 9794 | SW Section 25 | 1S | 13E | 427102 | 1077 |
| Verde 55 | 2014 | 9795 | SW Section 30 | 1S | 14E | 427103 | 1078 |
| Verde 56 | 2014 | 9796 | SW Section 30 | 1S | 14E | 427104 | 1079 |
| Verde 57 | 2014 | 9797 | SW Section 30 | 1S | 14E | 427105 | 1080 |
| Verde 58 | 2014 | 9798 | SW Section 30 | 1S | 14E | 427106 | 1081 |
| Verde 59 | 2014 | 9799 | SW Section 30 | 1S | 14E | 427107 | 1082 |
| Verde 60 | 2014 | 9800 | SE Section 30 | 1S | 14E | 427108 | 1083 |
| Verde 61 | 2014 | 9801 | SE Section 30 | 1S | 14E | 427109 | 1084 |
| Verde 110 | 2014 | 9802 | SE Section 30 | 1S | 14E | 427110 | 1085 |
| Verde 111 | 2014 | 9803 | SW Section 19 | 1S | 14E | 427111 | 1086 |
| Rawhide 1 | 2015 | 10641 | SW Section 19 | 1S | 13E | 430459 | 1087 |
| Rawhide 2 | 2015 | 10642 | NWSW Section 34 | 1S | 13E | 430460 | 1088 |
| Rawhide 3 | 2015 | 10643 | NWSW Section 34 | 1S | 13E | 430461 | 1089 |
| Rawhide 4 | 2015 | 10644 | NWSW Section 34 | 1S | 13E | 430462 | 1090 |
| Rawhide 5 | 2015 | 10645 | NWSW Section 34 | 1S | 13E | 430463 | 1091 |
| Rawhide 6 | 2015 | 10646 | NENW Section 34 | 1S | 13E | 430464 | 1092 |
| Rawhide 7 | 2015 | 10647 | NESE Section 34 | 1S | 13E | 430465 | 1093 |
| Rawhide 8 | 2015 | 10648 | NESE Section 34 | 1S | 13E | 430466 | 1094 |
| Rawhide 9 | 2015 | 10649 | NESE Section 34 | 1S | 13E | 430467 | 1095 |
| Rawhide 10 | 2015 | 10650 | NESE Section 34 | 1S | 13E | 430468 | 1096 |
| Rawhide 11 | 2015 | 10651 | SE Section 34 | 1S | 13E | 430469 | 1097 |
| Rawhide 12 | 2015 | 10652 | SE Section 34 | 1S | 13E | 430470 | 1098 |

RECEIVED
 2015 SEP 20 PM 2:00
 COUNTY CLERK
 BUREAU OF LAND MANAGEMENT
 DENVER, COLORADO

Exhibit A

| Name of Claim | Book | Page | Legal Description | Township | Range | AMC | |
|---------------|------|--------|---------------------|----------|-------|--------|------|
| Rawhide 13 | 2015 | 10653 | SE Section 34 | 1S | 13E | 430471 | 1099 |
| Rawhide 14 | 2015 | 10654 | SE Section 34 | 1S | 13E | 430472 | 1100 |
| Rawhide 15 | 2015 | 10655 | SWSE Section 34 | 1S | 13E | 430473 | 1101 |
| Rawhide 16 | 2015 | 10656 | SW Section 34 | 1S | 13E | 430474 | 1102 |
| Rawhide 17 | 2015 | 10657 | SW Section 35 | 1S | 13E | 430475 | 1103 |
| Rawhide 18 | 2015 | 10658 | SW Section 36 | 1S | 13E | 430476 | 1104 |
| Rawhide 19 | 2015 | 10659 | SW Section 37 | 1S | 13E | 430477 | 1105 |
| Rawhide 20 | 2015 | 10660 | SE Section 34 | 1S | 13E | 430478 | 1106 |
| Rawhide 21 | 2015 | 10661 | SWSE Section 34 | 1S | 13E | 430479 | 1107 |
| Rawhide 22 | 2015 | 10662 | SE Section 34 | 1S | 13E | 430480 | 1108 |
| Rawhide 23 | 2015 | 10663 | SE Section 35 | 1S | 13E | 430481 | 1109 |
| Rawhide 24 | 2015 | 10664 | NWSection 34 | 1S | 13E | 430482 | 1110 |
| Rawhide 25 | 2015 | 10665 | NWSection 34 | 1S | 13E | 430483 | 1111 |
| Rawhide 26 | 2015 | 10666 | NWSection 34 | 1S | 13E | 430484 | 1112 |
| Rawhide 27 | 2015 | 10667 | NWSection 34 | 1S | 13E | 430485 | 1113 |
| Rawhide 28 | 2015 | 10668 | SW Section 27 | 1S | 13E | 430486 | 1114 |
| Bridge 1 | 2016 | 31659 | SW Section 27 | 1S | 12E | 438266 | 1115 |
| Bridge 2 | 2016 | 31660 | NESE Section 21 | 1S | 12E | 438267 | 1116 |
| Bridge 3 | 2016 | 31661 | NESE Section 21 | 1S | 12E | 438268 | 1117 |
| Bridge 4 | 2016 | 31662 | NWNE Section 21 | 1S | 12E | 438269 | 1118 |
| Bridge 5 | 2016 | 31663 | NWSW Section 21 | 1S | 12E | 438270 | 1119 |
| Bridge 6 | 2016 | 31664 | NWSW Section 21 | 1S | 12E | 438271 | 1120 |
| Bridge 7 | 2016 | 31665 | NESE Section 20 | 1S | 12E | 438272 | 1121 |
| Bridge 8 | 2016 | 31666 | NENW Section 20 | 1S | 12E | 438273 | 1122 |
| Bridge 9 | 2016 | 31667 | NWSE Section 20 | 1S | 12E | 438274 | 1123 |
| Bridge 10 | 2016 | 31668 | NWSE Section 20 | 1S | 12E | 438275 | 1124 |
| Bridge 11 | 2016 | 31669 | NESW Section 20 | 1S | 12E | 438276 | 1125 |
| Bridge 12 | 2016 | 31670 | NWSE Section 20 | 1S | 12E | 438277 | 1126 |
| Bridge 13 | 2016 | 31671 | NWSW Section 20 | 1S | 12E | 438278 | 1127 |
| Bridge 14 | 2016 | 31672 | NWSW Section 20 | 1S | 12E | 438279 | 1128 |
| Bridge 15 | 2016 | 31673 | NENW Section 20 | 1S | 12E | 438280 | 1129 |
| Bridge 16 | 2016 | 31674 | NWSE Section 20 | 1S | 12E | 438281 | 1130 |
| Bridge 17 | 2016 | 31675 | SWNW Section 21 | 1S | 12E | 438282 | 1131 |
| Bridge 18 | 2016 | 31676 | SWNW Section 21 | 1S | 12E | 438283 | 1132 |
| Bridge 19 | 2016 | 31677 | NWSW Section 28 | 1S | 12E | 438284 | 1133 |
| Bridge 20 | 2016 | 31678 | NESE Section 29 | 1S | 12E | 438285 | 1134 |
| Bridge 21 | 2016 | 31679 | NENW Section 29 | 1S | 12E | 438286 | 1135 |
| Bridge 22 | 2016 | 31680 | NWSW Section 29 | 1S | 12E | 438287 | 1136 |
| Bridge 23 | 2016 | 31681 | NWSW Section 29 | 1S | 12E | 438288 | 1137 |
| Kay 4 | 2016 | 31682 | NESEW Section 29 | 1S | 13E | 438289 | 1138 |
| Kay 16 | 2016 | 31683 | SESW Section 21 | 1S | 13E | 438290 | 1139 |
| Kay 17 | 2016 | 31684 | NESE Section 21 | 1S | 13E | 438291 | 1140 |
| Raptor # 1 | 2006 | 135862 | SESE Section 21 | 1S | 13E | 374059 | 1141 |
| Raptor # 2 | 2006 | 135863 | SW 1/4 Section 12 | 1S | 13E | 374060 | 1142 |
| Raptor # 3 | 2006 | 135864 | SW 1/4 Section13 | 1S | 13E | 374061 | 1143 |
| Raptor # 4 | 2006 | 135865 | NE 1/4 Section 12 | 1S | 13E | 374062 | 1144 |
| Raptor # 5 | 2006 | 135866 | NE 1/4 Section 13 | 1S | 13E | 374063 | 1145 |
| Raptor # 6 | 2006 | 135867 | SE 1/4 Section 2 | 1S | 13E | 374064 | 1146 |
| Raptor # 7 | 2006 | 135868 | SE 1/4 Section 2 | 1S | 13E | 374065 | 1147 |
| AHAB 45 | 2017 | 77545 | SE 1/4 Section 19 | 4S | 13E | 446091 | 1148 |
| AHAB 46 | 2017 | 77546 | SWSE 1/4 Section 19 | 4S | 13E | 446092 | 1149 |
| AHAB 47 | 2017 | 77547 | SW 1/4 Section 19 | 4S | 13E | 446093 | 1150 |
| AHAB 48 | 2017 | 77548 | SE 1/4 Section 24 | 4S | 12E | 446094 | 1151 |

RECEIVED
 PHOENIX, ARIZONA
 2018 SEP 20 P 2:08

Exhibit A

| Name of Claim | Book | Page | Legal Description | Township | Range | AMC | |
|---------------|------|-------|-------------------|----------|-------|--------|------|
| AHAB 49 | 2017 | 77549 | SE 1/4 Section 24 | 4S | 12E | 446095 | 1152 |
| AHAB 50 | 2017 | 77550 | SE 1/4 Section 24 | 4S | 12E | 446096 | 1153 |
| AHAB 51 | 2017 | 77551 | SE 1/4 Section 24 | 4S | 12E | 446097 | 1154 |
| AHAB 52 | 2017 | 77552 | NE Section 26 | 4S | 12E | 446098 | 1155 |
| AHAB 66 | 2017 | 77553 | NE Section 30 | 4S | 13E | 446099 | 1156 |
| AHAB 67 | 2017 | 77554 | NE Section 30 | 4S | 13E | 446100 | 1157 |
| AHAB 68 | 2017 | 77555 | NW Section 30 | 4S | 13E | 446101 | 1158 |
| AHAB 69 | 2017 | 77556 | NW Section 30 | 4S | 13E | 446102 | 1159 |
| AHAB 70 | 2017 | 77557 | NE Section 25 | 4S | 12E | 446103 | 1160 |
| AHAB 71 | 2017 | 77558 | NW Section 25 | 4S | 12E | 446104 | 1161 |
| AHAB 72 | 2017 | 77559 | NW Section 25 | 4S | 12E | 446105 | 1162 |
| AHAB 73 | 2017 | 77560 | NE Section 26 | 4S | 12E | 446106 | 1163 |
| AHAB 87 | 2017 | 77561 | NE Section 30 | 4S | 13E | 446107 | 1164 |
| AHAB 88 | 2017 | 77562 | NE Section 30 | 4S | 13E | 446108 | 1165 |
| AHAB 89 | 2017 | 77563 | NW Section 30 | 4S | 13E | 446109 | 1166 |
| AHAB 90 | 2017 | 77564 | NW Section 31 | 4S | 13E | 446110 | 1167 |
| AHAB 91 | 2017 | 77565 | NE Section 25 | 4S | 12E | 446111 | 1168 |
| AHAB 92 | 2017 | 77566 | NW Section 25 | 4S | 12E | 446112 | 1169 |
| AHAB 93 | 2017 | 77567 | NW Section 25 | 4S | 12E | 446113 | 1170 |
| AHAB 94 | 2017 | 77568 | NE Section 26 | 4S | 12E | 446114 | 1171 |
| AHAB 108 | 2017 | 77569 | NE Section 30 | 4S | 13E | 446115 | 1172 |
| AHAB 109 | 2017 | 77570 | NE Section 30 | 4S | 13E | 446116 | 1173 |
| AHAB 110 | 2017 | 77571 | NW Section 30 | 4S | 13E | 446117 | 1174 |
| AHAB 111 | 2017 | 77572 | NW Section 30 | 4S | 13E | 446118 | 1175 |
| AHAB 112 | 2017 | 77573 | NE Section 25 | 4S | 12E | 446119 | 1176 |
| AHAB 113 | 2017 | 77574 | NW Section 25 | 4S | 12E | 446120 | 1177 |
| AHAB 114 | 2017 | 77575 | NW Section 25 | 4S | 12E | 446121 | 1178 |
| AHAB 115 | 2017 | 77576 | NE Section 26 | 4S | 12E | 446122 | 1179 |
| AHAB 129 | 2017 | 77577 | NE Section 30 | 4S | 13E | 446123 | 1180 |
| AHAB 130 | 2017 | 77578 | NE Section 30 | 4S | 13E | 446124 | 1181 |
| AHAB 131 | 2017 | 77579 | NW Section 30 | 4S | 13E | 446125 | 1182 |
| AHAB 132 | 2017 | 77580 | NW Section 30 | 4S | 13E | 446126 | 1183 |
| AHAB 133 | 2017 | 77581 | NE Section 25 | 4S | 12E | 446127 | 1184 |
| AHAB 134 | 2017 | 77582 | NW Section 25 | 4S | 12E | 446128 | 1185 |
| AHAB 135 | 2017 | 77583 | NW Section 26 | 4S | 12E | 446129 | 1186 |
| AHAB 136 | 2017 | 77584 | NE Section 26 | 4S | 12E | 446130 | 1187 |
| AHAB 150 | 2017 | 77585 | SW Section 29 | 4S | 13E | 446131 | 1188 |
| AHAB 151 | 2017 | 77586 | SW Section 29 | 4S | 13E | 446132 | 1189 |
| AHAB 152 | 2017 | 77587 | SW Section 29 | 4S | 13E | 446133 | 1190 |
| AHAB 153 | 2017 | 77588 | SW Section 29 | 4S | 13E | 446134 | 1191 |
| AHAB 154 | 2017 | 77589 | SE Section 30 | 4S | 13E | 446135 | 1192 |
| AHAB 155 | 2017 | 77590 | SE Section 30 | 4S | 13E | 446136 | 1193 |
| AHAB 156 | 2017 | 77591 | SW Section 30 | 4S | 13E | 446137 | 1194 |
| AHAB 157 | 2017 | 77592 | SW Section 30 | 4S | 13E | 446138 | 1195 |
| AHAB 158 | 2017 | 77593 | SE Section 25 | 4S | 12E | 446139 | 1196 |
| AHAB 159 | 2017 | 77594 | SW Section 25 | 4S | 12E | 446140 | 1197 |
| AHAB 160 | 2017 | 77595 | SW Section 25 | 4S | 12E | 446141 | 1198 |
| AHAB 161 | 2017 | 77596 | SE Section 26 | 4S | 12E | 446142 | 1199 |
| AHAB 175 | 2017 | 77597 | SW Section 29 | 4S | 13E | 446143 | 1200 |
| AHAB 176 | 2017 | 77598 | SW Section 29 | 4S | 13E | 446144 | 1201 |
| AHAB 177 | 2017 | 77599 | SE Section 30 | 4S | 13E | 446145 | 1202 |
| AHAB 178 | 2017 | 77600 | SE Section 30 | 4S | 13E | 446146 | 1203 |
| AHAB 179 | 2017 | 77601 | SW Section 30 | 4S | 13E | 446147 | 1204 |
| AHAB 180 | 2017 | 77602 | SW Section 30 | 4S | 13E | 446148 | 1205 |
| AHAB 181 | 2017 | 77603 | SE Section 25 | 4S | 12E | 446149 | 1206 |
| AHAB 182 | 2017 | 77604 | SW Section 25 | 4S | 12E | 446150 | 1207 |

RECEIVED
 2018 SEP 20 P 2:08
 DEPT. OF REVENUE
 HARRISBURG, PA

Exhibit A

| Name of Claim | Book | Page | Legal Description | Township | Range | AMC | |
|---------------|------|-------|-------------------|----------|-------|--------|------|
| AHAB 183 | 2017 | 77605 | SW Section 25 | 4S | 12E | 446151 | 1208 |
| AHAB 184 | 2017 | 77606 | SE Section 26 | 4S | 12E | 446152 | 1209 |
| AHAB 198 | 2017 | 77607 | SW Section 29 | 4S | 13E | 446153 | 1210 |
| AHAB 199 | 2017 | 77608 | SW Section 29 | 4S | 13E | 446154 | 1211 |
| AHAB 200 | 2017 | 77609 | SE Section 30 | 4S | 13E | 446155 | 1212 |
| AHAB 201 | 2017 | 77610 | SW Section 30 | 4S | 13E | 446156 | 1213 |
| AHAB 203 | 2017 | 77611 | SW Section 30 | 4S | 13E | 446157 | 1214 |
| AHAB 204 | 2017 | 77612 | SE Section 25 | 4S | 12E | 446158 | 1215 |
| AHAB 205 | 2017 | 77613 | SW Section 25 | 4S | 12E | 446159 | 1216 |
| AHAB 206 | 2017 | 77614 | SW Section 25 | 4S | 12E | 446160 | 1217 |
| AHAB 207 | 2017 | 77615 | SE Section 26 | 4S | 12E | 446161 | 1218 |
| AHAB 224 | 2017 | 77616 | SW Section 29 | 4S | 13E | 446162 | 1219 |
| AHAB 225 | 2017 | 77617 | SW Section 29 | 4S | 13E | 446163 | 1220 |
| AHAB 227 | 2017 | 77618 | SE Section 25 | 4S | 12E | 446164 | 1221 |
| AHAB 228 | 2017 | 77619 | SW Section 25 | 4S | 12E | 446165 | 1222 |
| AHAB 229 | 2017 | 77620 | SW Section 25 | 4S | 12E | 446166 | 1223 |
| AHAB 230 | 2017 | 77621 | SE Section 26 | 4S | 12E | 446167 | 1224 |
| AHAB 252 | 2017 | 77622 | NE Section 35 | 4S | 12E | 446168 | 1225 |
| AHAB 253 | 2017 | 77623 | NE Section 35 | 4S | 12E | 446169 | 1226 |
| AHAB 264 | 2017 | 77624 | NE Section 31 | 4S | 13E | 446170 | 1227 |
| AHAB 265 | 2017 | 77625 | NE Section 31 | 4S | 13E | 446171 | 1228 |
| AHAB 267 | 2017 | 77626 | NE Section 35 | 4S | 12E | 446172 | 1229 |
| AHAB 268 | 2017 | 77627 | NE Section 35 | 4S | 12E | 446173 | 1230 |
| AHAB 278 | 2017 | 77628 | NW Section 31 | 4S | 13E | 446174 | 1231 |
| AHAB 279 | 2017 | 77629 | NE Section 31 | 4S | 13E | 446175 | 1232 |
| AHAB 280 | 2017 | 77630 | NE Section 31 | 4S | 13E | 446176 | 1233 |
| AHAB 281 | 2017 | 77631 | NW Section 31 | 4S | 13E | 446177 | 1234 |
| AHAB 282 | 2017 | 77632 | NE Section 35 | 4S | 12E | 446178 | 1235 |
| AHAB 283 | 2017 | 77633 | NE Section 35 | 4S | 12E | 446179 | 1236 |
| AHAB 293 | 2017 | 77634 | NW Section 31 | 4S | 13E | 446180 | 1237 |
| AHAB 294 | 2017 | 77635 | NE Section 31 | 4S | 13E | 446181 | 1238 |
| AHAB 295 | 2017 | 77636 | NE Section 31 | 4S | 13E | 446182 | 1239 |
| AHAB 296 | 2017 | 77637 | NW Section 31 | 4S | 13E | 446183 | 1240 |
| AHAB 297 | 2017 | 77638 | NE Section 35 | 4S | 12E | 446184 | 1241 |
| AHAB 298 | 2017 | 77639 | NE Section 35 | 4S | 12E | 446185 | 1242 |
| AHAB 308 | 2017 | 77640 | SW Section 31 | 4S | 13E | 446186 | 1243 |
| AHAB 309 | 2017 | 77641 | SE Section 31 | 4S | 13E | 446187 | 1244 |
| AHAB 310 | 2017 | 77642 | SE Section 31 | 4S | 13E | 446188 | 1245 |
| AHAB 311 | 2017 | 77643 | SW Section 31 | 4S | 13E | 446189 | 1246 |
| AHAB 312 | 2017 | 77644 | SE Section 35 | 4S | 12E | 446190 | 1247 |
| AHAB 313 | 2017 | 77645 | SE Section 35 | 4S | 12E | 446191 | 1248 |
| AHAB 323 | 2017 | 77646 | SW Section 31 | 4S | 13E | 446192 | 1249 |
| AHAB 324 | 2017 | 77647 | SE Section 31 | 4S | 13E | 446193 | 1250 |
| AHAB 325 | 2017 | 77648 | SE Section 31 | 4S | 13E | 446194 | 1251 |
| AHAB 326 | 2017 | 77649 | SW Section 31 | 4S | 13E | 446195 | 1252 |
| AHAB 327 | 2017 | 77650 | SE Section 35 | 4S | 12E | 446196 | 1253 |
| AHAB 328 | 2017 | 77651 | SE Section 35 | 4S | 12E | 446197 | 1254 |
| AHAB 338 | 2017 | 77652 | SW Section 31 | 4S | 13E | 446198 | 1255 |
| AHAB 339 | 2017 | 77653 | SE Section 31 | 4S | 13E | 446199 | 1256 |
| AHAB 340 | 2017 | 77654 | SE Section 31 | 4S | 13E | 446200 | 1257 |
| AHAB 341 | 2017 | 77655 | SW Section 31 | 4S | 13E | 446201 | 1258 |
| AHAB 342 | 2017 | 77656 | SE Section 35 | 4S | 12E | 446202 | 1259 |
| AHAB 343 | 2017 | 77657 | SE Section 35 | 4S | 12E | 446203 | 1260 |
| AHAB 353 | 2017 | 77658 | SW Section 31 | 4S | 13E | 446204 | 1261 |
| AHAB 354 | 2017 | 77659 | SE Section 31 | 4S | 13E | 446205 | 1262 |
| AHAB 355 | 2017 | 77660 | SE Section 31 | 4S | 13E | 446206 | 1263 |

RECEIVED
 2018 SEP 20 PM 2:08
 446181-446189

Exhibit A

| Name of Claim | Book | Page | Legal Description | Township | Range | AMC | |
|---------------|------|-------|-------------------|----------|-------|--------|------|
| AHAB 356 | 2017 | 77661 | SW Section 31 | 4S | 13E | 446207 | 1264 |
| AHAB 357 | 2017 | 77662 | SE Section 35 | 4S | 12E | 446208 | 1265 |
| AHAB 358 | 2017 | 77663 | SE Section 35 | 4S | 12E | 446209 | 1266 |
| AHAB 368 | 2017 | 77664 | SW Section 31 | 4S | 13E | 446210 | 1267 |
| AHAB 369 | 2017 | 77665 | SE Section 35 | 4S | 12E | 446211 | 1268 |
| AHAB 370 | 2017 | 77666 | SE Section 35 | 4S | 12E | 446212 | 1269 |
| AHAB 379 | 2017 | 77667 | SE Section 31 | 4S | 13E | 446213 | 1270 |
| AHAB 380 | 2017 | 77668 | SE Section 31 | 4S | 13E | 446214 | 1271 |
| AHAB 381 | 2017 | 77669 | SW Section 31 | 4S | 13E | 446215 | 1272 |
| AHAB 383 | 2017 | 77670 | NW Section 5 | 5S | 13E | 446216 | 1273 |
| AHAB 384 | 2017 | 77671 | NW Section 5 | 5S | 13E | 446217 | 1274 |
| AHAB 385 | 2017 | 77672 | NW Section 5 | 5S | 13E | 446218 | 1275 |
| AHAB 386 | 2017 | 77673 | NW Section 6 | 5S | 13E | 446219 | 1276 |
| AHAB 387 | 2017 | 77674 | NW Section 1 | 5S | 12E | 446220 | 1277 |
| AHAB 388 | 2017 | 77675 | NE Section 1 | 5S | 12E | 446221 | 1278 |
| AHAB 389 | 2017 | 77676 | NE Section 1 | 5S | 12E | 446222 | 1279 |
| AHAB 390 | 2017 | 77677 | NW Section 1 | 5S | 12E | 446223 | 1280 |
| AHAB 391 | 2017 | 77678 | NW Section 5 | 5S | 13E | 446224 | 1281 |
| AHAB 392 | 2017 | 77679 | NW Section 5 | 5S | 13E | 446225 | 1282 |
| AHAB 393 | 2017 | 77680 | NE Section 6 | 5S | 13E | 446226 | 1283 |
| AHAB 394 | 2017 | 77681 | NE Section 6 | 5S | 13E | 446227 | 1284 |
| AHAB 395 | 2017 | 77682 | NW Section 6 | 5S | 13E | 446228 | 1285 |
| AHAB 405 | 2017 | 77683 | NW Section 1 | 5S | 12E | 446229 | 1286 |
| AHAB 406 | 2017 | 77684 | NE Section 1 | 5S | 12E | 446230 | 1287 |
| AHAB 407 | 2017 | 77685 | NE Section 1 | 5S | 12E | 446231 | 1288 |
| AHAB 408 | 2017 | 77686 | NW Section 1 | 5S | 12E | 446232 | 1289 |
| AHAB 409 | 2017 | 77687 | NW Section 5 | 5S | 13E | 446233 | 1290 |
| AHAB 410 | 2017 | 77688 | NW Section 5 | 5S | 13E | 446234 | 1291 |
| AHAB 411 | 2017 | 77689 | NE Section 6 | 5S | 13E | 446235 | 1292 |
| AHAB 412 | 2017 | 77690 | NW Section 6 | 5S | 13E | 446236 | 1293 |
| AHAB 413 | 2017 | 77691 | NW Section 6 | 5S | 13E | 446237 | 1294 |
| AHAB 423 | 2017 | 77692 | NW Section 5 | 5S | 13E | 446238 | 1295 |
| AHAB 424 | 2017 | 77693 | NW Section 1 | 5S | 12E | 446239 | 1296 |
| AHAB 425 | 2017 | 77694 | NE Section 1 | 5S | 12E | 446240 | 1297 |
| AHAB 426 | 2017 | 77695 | NE Section 1 | 5S | 12E | 446241 | 1298 |
| AHAB 427 | 2017 | 77696 | NW Section 1 | 5S | 12E | 446242 | 1299 |
| AHAB 428 | 2017 | 77697 | NW Section 5 | 5S | 13E | 446243 | 1300 |
| AHAB 429 | 2017 | 77698 | NW Section 5 | 5S | 13E | 446244 | 1301 |
| AHAB 430 | 2017 | 77699 | NE Section 6 | 5S | 13E | 446245 | 1302 |
| AHAB 431 | 2017 | 77700 | NW Section 6 | 5S | 13E | 446246 | 1303 |
| AHAB 432 | 2017 | 77701 | NW Section 6 | 5S | 13E | 446247 | 1304 |
| AHAB 442 | 2017 | 77702 | NW Section 1 | 5S | 12E | 446248 | 1305 |
| AHAB 443 | 2017 | 77703 | NE Section 1 | 5S | 12E | 446249 | 1306 |
| AHAB 444 | 2017 | 77704 | NE Section 1 | 5S | 12E | 446250 | 1307 |
| AHAB 445 | 2017 | 77705 | NW Section 1 | 5S | 12E | 446251 | 1308 |
| AHAB 446 | 2017 | 77706 | NW Section 5 | 5S | 13E | 446252 | 1309 |
| AHAB 447 | 2017 | 77707 | NW Section 5 | 5S | 13E | 446253 | 1310 |
| AHAB 448 | 2017 | 77708 | NE Section 6 | 5S | 13E | 446254 | 1311 |
| AHAB 449 | 2017 | 77709 | NW Section 6 | 5S | 13E | 446255 | 1312 |
| AHAB 450 | 2017 | 77710 | NW Section 6 | 5S | 13E | 446256 | 1313 |
| AHAB 460 | 2017 | 77711 | NW Section 5 | 5S | 13E | 446257 | 1314 |
| AHAB 461 | 2017 | 77712 | NW Section 5 | 5S | 13E | 446258 | 1315 |
| AHAB 462 | 2017 | 77713 | NW Section 1 | 5S | 12E | 446259 | 1316 |
| AHAB 463 | 2017 | 77714 | NW Section 1 | 5S | 12E | 446260 | 1317 |
| AHAB 464 | 2017 | 77715 | NW Section 1 | 5S | 12E | 446261 | 1318 |
| AHAB 465 | 2017 | 77716 | SW Section 5 | 5S | 13E | 446262 | 1319 |

RECEIVED
 SEP 20 10 27 08 AM '10
 2010

Exhibit A

| Name of Claim | Book | Page | Legal Description | Township | Range | AMC | |
|---------------|------|-------|-------------------|----------|-------|--------|------|
| AHAB 466 | 2017 | 77717 | SW Section 5 | 5S | 13E | 446263 | 1320 |
| AHAB 467 | 2017 | 77718 | SE Section 6 | 5S | 13E | 446264 | 1321 |
| AHAB 468 | 2017 | 77719 | SW Section 6 | 5S | 13E | 446265 | 1322 |
| AHAB 469 | 2017 | 77720 | SW Section 6 | 5S | 13E | 446266 | 1323 |
| AHAB 479 | 2017 | 77721 | SW Section 1 | 5S | 12E | 446267 | 1324 |
| AHAB 480 | 2017 | 77722 | SE Section 1 | 5S | 12E | 446268 | 1325 |
| AHAB 481 | 2017 | 77723 | SE Section 1 | 5S | 12E | 446269 | 1326 |
| AHAB 482 | 2017 | 77724 | SW Section 1 | 5S | 12E | 446270 | 1327 |
| AHAB 483 | 2017 | 77725 | SW Section 5 | 5S | 13E | 446271 | 1328 |
| AHAB 484 | 2017 | 77726 | SW Section 5 | 5S | 13E | 446272 | 1329 |
| AHAB 485 | 2017 | 77727 | SE Section 6 | 5S | 13E | 446273 | 1330 |
| AHAB 486 | 2017 | 77728 | SW Section 6 | 5S | 13E | 446274 | 1331 |
| AHAB 487 | 2017 | 77729 | SW Section 6 | 5S | 13E | 446275 | 1332 |
| AHAB 496 | 2017 | 77730 | SW Section 5 | 5S | 13E | 446276 | 1333 |
| AHAB 497 | 2017 | 77731 | SW Section 1 | 5S | 12E | 446277 | 1334 |
| AHAB 498 | 2017 | 77732 | SE Section 1 | 5S | 12E | 446278 | 1335 |
| AHAB 499 | 2017 | 77733 | SE Section 1 | 5S | 12E | 446279 | 1336 |
| AHAB 500 | 2017 | 77734 | SW Section 1 | 5S | 12E | 446280 | 1337 |
| AHAB 501 | 2017 | 77735 | SW Section 5 | 5S | 13E | 446281 | 1338 |
| AHAB 502 | 2017 | 77736 | SW Section 5 | 5S | 13E | 446282 | 1339 |
| AHAB 513 | 2017 | 77737 | SW Section 1 | 5S | 12E | 446283 | 1340 |
| AHAB 514 | 2017 | 77738 | SE Section 1 | 5S | 12E | 446284 | 1341 |
| AHAB 515 | 2017 | 77739 | SE Section 1 | 5S | 12E | 446285 | 1342 |
| AHAB 516 | 2017 | 77740 | SW Section 1 | 5S | 12E | 446286 | 1343 |
| AHAB 517 | 2017 | 77741 | SW Section 5 | 5S | 13E | 446287 | 1344 |
| AHAB 518 | 2017 | 77742 | SW Section 5 | 5S | 13E | 446288 | 1345 |
| AHAB 529 | 2017 | 77743 | SW Section 1 | 5S | 12E | 446289 | 1346 |
| AHAB 530 | 2017 | 77744 | SE Section 1 | 5S | 12E | 446290 | 1347 |
| AHAB 531 | 2017 | 77745 | SE Section 1 | 5S | 12E | 446291 | 1348 |
| AHAB 532 | 2017 | 77746 | SW Section 1 | 5S | 12E | 446292 | 1349 |
| AHAB 533 | 2017 | 77747 | SW Section 5 | 5S | 13E | 446293 | 1350 |
| AHAB 535 | 2017 | 77748 | SW Section 5 | 5S | 13E | 446294 | 1351 |
| AHAB 536 | 2017 | 77749 | SW Section 5 | 5S | 13E | 446295 | 1352 |
| AHAB 503 | 2017 | 77750 | SE Section 6 | 5S | 13E | 446296 | 1353 |
| AHAB 504 | 2017 | 77751 | SW Section 6 | 5S | 13E | 446297 | 1354 |
| AHAB 505 | 2017 | 77752 | SW Section 6 | 5S | 13E | 446298 | 1355 |
| AHAB 519 | 2017 | 77753 | SE Section 6 | 5S | 13E | 446299 | 1356 |
| AHAB 520 | 2017 | 77754 | SW Section 6 | 5S | 13E | 446300 | 1357 |
| AHAB 521 | 2017 | 77755 | SW Section 6 | 5S | 13E | 446301 | 1358 |
| AHAB 537 | 2017 | 77756 | SE Section 6 | 5S | 13E | 446302 | 1359 |
| AHAB 538 | 2017 | 77757 | SW Section 6 | 5S | 13E | 446303 | 1360 |
| AHAB 539 | 2017 | 77758 | SW Section 6 | 5S | 13E | 446304 | 1361 |
| AHAB 551 | 2017 | 77759 | SE Section 1 | 5S | 12E | 446305 | 1362 |
| AHAB 552 | 2017 | 77760 | SE Section 1 | 5S | 12E | 446306 | 1363 |
| AHAB 553 | 2017 | 77761 | SW Section 1 | 5S | 12E | 446307 | 1364 |
| AHAB 554 | 2017 | 77762 | NE Section 7 | 5S | 13E | 446308 | 1365 |
| AHAB 555 | 2017 | 77763 | NE Section 7 | 5S | 13E | 446309 | 1366 |
| AHAB 556 | 2017 | 77764 | NW Section 7 | 5S | 13E | 446310 | 1367 |
| AHAB 557 | 2017 | 77765 | NW Section 7 | 5S | 13E | 446311 | 1368 |
| AHAB 558 | 2017 | 77766 | SW Section 1 | 5S | 12E | 446312 | 1369 |
| AHAB 570 | 2017 | 77767 | NE Section 7 | 5S | 13E | 446313 | 1370 |
| AHAB 571 | 2017 | 77768 | NE Section 7 | 5S | 13E | 446314 | 1371 |
| AHAB 572 | 2017 | 77769 | NW Section 7 | 5S | 13E | 446315 | 1372 |
| AHAB 573 | 2017 | 77770 | NW Section 7 | 5S | 13E | 446316 | 1373 |
| AHAB 585 | 2017 | 77771 | NE Section 7 | 5S | 13E | 446317 | 1374 |
| AHAB 586 | 2017 | 77772 | NE Section 7 | 5S | 13E | 446318 | 1375 |

REC'D
 SEP 20 2 08 PM '17
 REC'D
 SEP 20 2 08 PM '17

Exhibit A

| Name of Claim | Book | Page | Legal Description | Township | Range | AMC | |
|---------------|------|-------|-------------------|----------|-------|--------|------|
| AHAB 587 | 2017 | 77773 | NW Section 7 | 5S | 13E | 446319 | 1376 |
| AHAB 588 | 2017 | 77774 | NW Section 7 | 5S | 13E | 446320 | 1377 |
| AHAB 600 | 2017 | 77775 | NE Section 7 | 5S | 13E | 446321 | 1378 |
| AHAB 601 | 2017 | 77776 | NE Section 7 | 5S | 13E | 446322 | 1379 |
| AHAB 602 | 2017 | 77777 | NW Section 7 | 5S | 13E | 446323 | 1380 |
| AHAB 603 | 2017 | 77778 | NW Section 7 | 5S | 13E | 446324 | 1381 |
| AHAB 615 | 2017 | 77779 | NE Section 7 | 5S | 13E | 446325 | 1382 |
| AHAB 616 | 2017 | 77780 | NE Section 7 | 5S | 13E | 446326 | 1383 |
| AHAB 617 | 2017 | 77781 | NW Section 7 | 5S | 13E | 446327 | 1384 |
| AHAB 618 | 2017 | 77782 | NW Section 7 | 5S | 13E | 446328 | 1385 |
| AHAB 1 | 2017 | 84183 | SE Section 22 | 4S | 12E | 446637 | 1386 |
| AHAB 2 | 2017 | 84184 | SE Section 22 | 4S | 12E | 446638 | 1387 |
| AHAB 3 | 2017 | 84185 | SE Section 22 | 4S | 12E | 446639 | 1388 |
| AHAB 4 | 2017 | 84186 | SW Section 22 | 4S | 12E | 446640 | 1389 |
| AHAB 5 | 2017 | 84187 | SE Section 21 | 4S | 12E | 446641 | 1390 |
| AHAB 6 | 2017 | 84188 | SW Section 21 | 4S | 12E | 446642 | 1391 |
| AHAB 12 | 2017 | 84189 | SE Section 22 | 4S | 12E | 446643 | 1392 |
| AHAB 13 | 2017 | 84190 | SE Section 22 | 4S | 12E | 446644 | 1393 |
| AHAB 14 | 2017 | 84191 | SE Section 22 | 4S | 12E | 446645 | 1394 |
| AHAB 15 | 2017 | 84192 | SW Section 21 | 4S | 12E | 446646 | 1395 |
| AHAB 16 | 2017 | 84193 | SE Section 21 | 4S | 12E | 446647 | 1396 |
| AHAB 17 | 2017 | 84194 | SW Section 21 | 4S | 12E | 446648 | 1397 |
| AHAB 23 | 2017 | 84195 | SE Section 22 | 4S | 12E | 446649 | 1398 |
| AHAB 24 | 2017 | 84196 | SE Section 22 | 4S | 12E | 446650 | 1399 |
| AHAB 25 | 2017 | 84197 | SW Section 22 | 4S | 12E | 446651 | 1400 |
| AHAB 26 | 2017 | 84198 | SW Section 22 | 4S | 12E | 446652 | 1401 |
| AHAB 27 | 2017 | 84199 | SE Section 21 | 4S | 12E | 446653 | 1402 |
| AHAB 28 | 2017 | 84200 | SW Section 21 | 4S | 12E | 446654 | 1403 |
| AHAB 34 | 2017 | 84201 | SE Section 22 | 4S | 12E | 446655 | 1404 |
| AHAB 35 | 2017 | 84202 | SE Section 22 | 4S | 12E | 446656 | 1405 |
| AHAB 36 | 2017 | 84203 | SE Section 22 | 4S | 12E | 446657 | 1406 |
| AHAB 37 | 2017 | 84204 | SE Section 21 | 4S | 12E | 446658 | 1407 |
| AHAB 38 | 2017 | 84205 | SE Section 21 | 4S | 12E | 446659 | 1408 |
| AHAB 39 | 2017 | 84206 | SW Section 21 | 4S | 12E | 446660 | 1409 |
| AHAB 53 | 2017 | 84207 | NE Section 26 | 4S | 12E | 446661 | 1410 |
| AHAB 54 | 2017 | 84208 | NW Section 26 | 4S | 12E | 446662 | 1411 |
| AHAB 55 | 2017 | 84209 | NE Section 27 | 4S | 12E | 446663 | 1412 |
| AHAB 56 | 2017 | 84210 | NE Section 27 | 4S | 12E | 446664 | 1413 |
| AHAB 57 | 2017 | 84211 | NE Section 27 | 4S | 12E | 446665 | 1414 |
| AHAB 58 | 2017 | 84212 | NW Section 27 | 4S | 12E | 446666 | 1415 |
| AHAB 74 | 2017 | 84213 | NE Section 26 | 4S | 12E | 446667 | 1416 |
| AHAB 75 | 2017 | 84214 | NW Section 26 | 4S | 12E | 446668 | 1417 |
| AHAB 76 | 2017 | 84215 | NE Section 27 | 4S | 12E | 446669 | 1418 |
| AHAB 77 | 2017 | 84216 | NE Section 27 | 4S | 12E | 446670 | 1419 |
| AHAB 78 | 2017 | 84217 | NE Section 27 | 4S | 12E | 446671 | 1420 |
| AHAB 79 | 2017 | 84218 | NW Section 27 | 4S | 12E | 446672 | 1421 |
| AHAB 95 | 2017 | 84219 | NE Section 26 | 4S | 12E | 446673 | 1422 |
| AHAB 96 | 2017 | 84220 | NW Section 26 | 4S | 12E | 446674 | 1423 |
| AHAB 97 | 2017 | 84221 | NE Section 27 | 4S | 12E | 446675 | 1424 |
| AHAB 98 | 2017 | 84222 | NE Section 27 | 4S | 12E | 446676 | 1425 |
| AHAB 99 | 2017 | 84223 | NE Section 27 | 4S | 12E | 446677 | 1426 |
| AHAB 100 | 2017 | 84224 | NW Section 27 | 4S | 12E | 446678 | 1427 |
| AHAB 116 | 2017 | 84225 | NE Section 26 | 4S | 12E | 446679 | 1428 |
| AHAB 117 | 2017 | 84226 | NW Section 26 | 4S | 12E | 446680 | 1429 |
| AHAB 118 | 2017 | 84227 | NE Section 27 | 4S | 12E | 446681 | 1430 |
| AHAB 119 | 2017 | 84228 | NE Section 27 | 4S | 12E | 446682 | 1431 |

RECEIVED
 2018 SEP 20 P 2:08
 ICE

| Name of Claim | Book | Page | Legal Description | Township | Range | AMC | |
|---------------|------|-------|-------------------|----------|-------|--------|------|
| AHAB 120 | 2017 | 84229 | NE Section 27 | 4S | 12E | 446683 | 1432 |
| AHAB 121 | 2017 | 84230 | NW Section 27 | 4S | 12E | 446684 | 1433 |
| AHAB 137 | 2017 | 84231 | NE Section 26 | 4S | 12E | 446685 | 1434 |
| AHAB 138 | 2017 | 84232 | SW Section 26 | 4S | 12E | 446686 | 1435 |
| AHAB 139 | 2017 | 84233 | SE Section 27 | 4S | 12E | 446687 | 1436 |
| AHAB 140 | 2017 | 84234 | SE Section 27 | 4S | 12E | 446688 | 1437 |
| AHAB 141 | 2017 | 84235 | NE Section 27 | 4S | 12E | 446689 | 1438 |
| AHAB 142 | 2017 | 84236 | SW Section 27 | 4S | 12E | 446690 | 1439 |
| AHAB 162 | 2017 | 84237 | SE Section 26 | 4S | 12E | 446691 | 1440 |
| AHAB 163 | 2017 | 84238 | SW Section 26 | 4S | 12E | 446692 | 1441 |
| AHAB 164 | 2017 | 84239 | SE Section 27 | 4S | 12E | 446693 | 1442 |
| AHAB 165 | 2017 | 84240 | SE Section 27 | 4S | 12E | 446694 | 1443 |
| AHAB 166 | 2017 | 84241 | SE Section 27 | 4S | 12E | 446695 | 1444 |
| AHAB 167 | 2017 | 84242 | SW Section 27 | 4S | 12E | 446696 | 1445 |
| AHAB 185 | 2017 | 84243 | SE Section 26 | 4S | 12E | 446697 | 1446 |
| AHAB 186 | 2017 | 84244 | SW Section 26 | 4S | 12E | 446698 | 1447 |
| AHAB 187 | 2017 | 84245 | SE Section 27 | 4S | 12E | 446699 | 1448 |
| AHAB 188 | 2017 | 84246 | SE Section 27 | 4S | 12E | 446700 | 1449 |
| AHAB 189 | 2017 | 84247 | SE Section 27 | 4S | 12E | 446701 | 1450 |
| AHAB 190 | 2017 | 84248 | SW Section 27 | 4S | 12E | 446702 | 1451 |
| AHAB 202 | 2017 | 84249 | SW Section 30 | 4S | 13E | 446703 | 1452 |
| AHAB 208 | 2017 | 84250 | SE Section 26 | 4S | 12E | 446704 | 1453 |
| AHAB 209 | 2017 | 84251 | SW Section 26 | 4S | 12E | 446705 | 1454 |
| AHAB 210 | 2017 | 84252 | SE Section 27 | 4S | 12E | 446706 | 1455 |
| AHAB 211 | 2017 | 84253 | SE Section 27 | 4S | 12E | 446707 | 1456 |
| AHAB 212 | 2017 | 84254 | SE Section 27 | 4S | 12E | 446708 | 1457 |
| AHAB 213 | 2017 | 84255 | SW Section 27 | 4S | 12E | 446709 | 1458 |
| AHAB 231 | 2017 | 84256 | SE Section 26 | 4S | 12E | 446710 | 1459 |
| AHAB 232 | 2017 | 84257 | SW Section 26 | 4S | 12E | 446711 | 1460 |
| AHAB 233 | 2017 | 84258 | SE Section 27 | 4S | 12E | 446712 | 1461 |
| AHAB 234 | 2017 | 84259 | SE Section 27 | 4S | 12E | 446713 | 1462 |
| AHAB 235 | 2017 | 84260 | SE Section 27 | 4S | 12E | 446714 | 1463 |
| AHAB 236 | 2017 | 84261 | SW Section 27 | 4S | 12E | 446715 | 1464 |
| AHAB 254 | 2017 | 84262 | NW Section 35 | 4S | 12E | 446716 | 1465 |
| AHAB 255 | 2017 | 84263 | NW Section 35 | 4S | 12E | 446717 | 1466 |
| AHAB 256 | 2017 | 84264 | NE Section 34 | 4S | 12E | 446718 | 1467 |
| AHAB 257 | 2017 | 84265 | NW Section 34 | 4S | 12E | 446719 | 1468 |
| AHAB 258 | 2017 | 84266 | NW Section 34 | 4S | 12E | 446720 | 1469 |
| AHAB 269 | 2017 | 84267 | NW Section 35 | 4S | 12E | 446721 | 1470 |
| AHAB 270 | 2017 | 84268 | NW Section 35 | 4S | 12E | 446722 | 1471 |
| AHAB 271 | 2017 | 84269 | NE Section 34 | 4S | 12E | 446723 | 1472 |
| AHAB 272 | 2017 | 84270 | NW Section 34 | 4S | 12E | 446724 | 1473 |
| AHAB 273 | 2017 | 84271 | NW Section 34 | 4S | 12E | 446725 | 1474 |
| AHAB 284 | 2017 | 84272 | NW Section 35 | 4S | 12E | 446726 | 1475 |
| AHAB 285 | 2017 | 84273 | NW Section 35 | 4S | 12E | 446727 | 1476 |
| AHAB 286 | 2017 | 84274 | NE Section 34 | 4S | 12E | 446728 | 1477 |
| AHAB 287 | 2017 | 84275 | NW Section 34 | 4S | 12E | 446729 | 1478 |
| AHAB 288 | 2017 | 84276 | NW Section 34 | 4S | 12E | 446730 | 1479 |
| AHAB 299 | 2017 | 84277 | NW Section 35 | 4S | 12E | 446731 | 1480 |
| AHAB 300 | 2017 | 84278 | NW Section 35 | 4S | 12E | 446732 | 1481 |
| AHAB 301 | 2017 | 84279 | NE Section 34 | 4S | 12E | 446733 | 1482 |
| AHAB 302 | 2017 | 84280 | NW Section 34 | 4S | 12E | 446734 | 1483 |
| AHAB 303 | 2017 | 84281 | NW Section 34 | 4S | 12E | 446735 | 1484 |
| AHAB 314 | 2017 | 84282 | NW Section 35 | 4S | 12E | 446736 | 1485 |
| AHAB 315 | 2017 | 84283 | NW Section 35 | 4S | 12E | 446737 | 1486 |
| AHAB 316 | 2017 | 84284 | NE Section 34 | 4S | 12E | 446738 | 1487 |

PHOENIX ARIZONA
 805-208-0808
 COUNTY CLERK'S OFFICE

Exhibit A

| Name of Claim | Book | Page | Legal Description | Township | Range | AMC | |
|---------------|------|-------|-------------------|----------|-------|--------|------|
| AHAB 317 | 2017 | 84285 | SW Section 34 | 4S | 12E | 446739 | 1488 |
| AHAB 318 | 2017 | 84286 | SW Section 34 | 4S | 12E | 446740 | 1489 |
| AHAB 329 | 2017 | 84287 | SW Section 35 | 4S | 12E | 446741 | 1490 |
| AHAB 330 | 2017 | 84288 | SW Section 35 | 4S | 12E | 446742 | 1491 |
| AHAB 331 | 2017 | 84289 | SE Section 34 | 4S | 12E | 446743 | 1492 |
| AHAB 332 | 2017 | 84290 | SW Section 34 | 4S | 12E | 446744 | 1493 |
| AHAB 333 | 2017 | 84291 | SW Section 34 | 4S | 12E | 446745 | 1494 |
| AHAB 344 | 2017 | 84292 | SW Section 35 | 4S | 12E | 446746 | 1495 |
| AHAB 345 | 2017 | 84293 | SW Section 35 | 4S | 12E | 446747 | 1496 |
| AHAB 346 | 2017 | 84294 | SE Section 34 | 4S | 12E | 446748 | 1497 |
| AHAB 347 | 2017 | 84295 | SW Section 34 | 4S | 12E | 446749 | 1498 |
| AHAB 348 | 2017 | 84296 | SW Section 34 | 4S | 12E | 446750 | 1499 |
| AHAB 359 | 2017 | 84297 | SW Section 35 | 4S | 12E | 446751 | 1500 |
| AHAB 360 | 2017 | 84298 | SW Section 35 | 4S | 12E | 446752 | 1501 |
| AHAB 361 | 2017 | 84299 | SE Section 34 | 4S | 12E | 446753 | 1502 |
| AHAB 362 | 2017 | 84300 | SW Section 34 | 4S | 12E | 446754 | 1503 |
| AHAB 363 | 2017 | 84301 | SW Section 34 | 4S | 12E | 446755 | 1504 |
| AHAB 371 | 2017 | 84302 | SW Section 35 | 4S | 12E | 446756 | 1505 |
| AHAB 372 | 2017 | 84303 | SW Section 35 | 4S | 12E | 446757 | 1506 |
| AHAB 373 | 2017 | 84304 | SE Section 34 | 4S | 12E | 446758 | 1507 |
| AHAB 374 | 2017 | 84305 | SW Section 34 | 4S | 12E | 446759 | 1508 |
| AHAB 375 | 2017 | 84306 | SW Section 34 | 4S | 12E | 446760 | 1509 |
| AHAB 396 | 2017 | 84307 | NE Section 3 | 5S | 12E | 446761 | 1510 |
| AHAB 397 | 2017 | 84308 | NE Section 3 | 5S | 12E | 446762 | 1511 |
| AHAB 398 | 2017 | 84309 | NW Section 3 | 5S | 12E | 446763 | 1512 |
| AHAB 399 | 2017 | 84310 | NW Section 3 | 5S | 12E | 446764 | 1513 |
| AHAB 414 | 2017 | 84311 | NE Section 3 | 5S | 12E | 446765 | 1514 |
| AHAB 415 | 2017 | 84312 | NE Section 3 | 5S | 12E | 446766 | 1515 |
| AHAB 416 | 2017 | 84313 | NW Section 3 | 5S | 12E | 446767 | 1516 |
| AHAB 417 | 2017 | 84314 | NW Section 3 | 5S | 12E | 446768 | 1517 |
| AHAB 433 | 2017 | 84315 | NE Section 3 | 5S | 12E | 446769 | 1518 |
| AHAB 434 | 2017 | 84316 | NE Section 3 | 5S | 12E | 446770 | 1519 |
| AHAB 435 | 2017 | 84317 | NW Section 3 | 5S | 12E | 446771 | 1520 |
| AHAB 436 | 2017 | 84318 | NW Section 3 | 5S | 12E | 446772 | 1521 |
| AHAB 451 | 2017 | 84319 | NE Section 3 | 5S | 12E | 446773 | 1522 |
| AHAB 452 | 2017 | 84320 | NE Section 3 | 5S | 12E | 446774 | 1523 |
| AHAB 453 | 2017 | 84321 | NW Section 3 | 5S | 12E | 446775 | 1524 |
| AHAB 454 | 2017 | 84322 | NW Section 3 | 5S | 12E | 446776 | 1525 |
| AHAB 470 | 2017 | 84323 | SE Section 3 | 5S | 12E | 446777 | 1526 |
| AHAB 471 | 2017 | 84324 | NE Section 3 | 5S | 12E | 446778 | 1527 |
| AHAB 472 | 2017 | 84325 | SW Section 3 | 5S | 12E | 446779 | 1528 |
| AHAB 473 | 2017 | 84326 | NW Section 3 | 5S | 12E | 446780 | 1529 |
| AHAB 488 | 2017 | 84327 | SE Section 3 | 5S | 12E | 446781 | 1530 |
| AHAB 489 | 2017 | 84328 | SE Section 3 | 5S | 12E | 446782 | 1531 |
| AHAB 490 | 2017 | 84329 | SW Section 3 | 5S | 12E | 446783 | 1532 |
| AHAB 491 | 2017 | 84330 | SE Section 4 | 5S | 12E | 446784 | 1533 |
| AHAB 492 | 2017 | 84331 | SE Section 4 | 5S | 12E | 446785 | 1534 |
| AHAB 493 | 2017 | 84332 | SE Section 4 | 5S | 12E | 446786 | 1535 |
| AHAB 494 | 2017 | 84333 | SW Section 4 | 5S | 12E | 446787 | 1536 |
| AHAB 495 | 2017 | 84334 | SW Section 4 | 5S | 12E | 446788 | 1537 |
| AHAB 506 | 2017 | 84335 | SE Section 3 | 5S | 12E | 446789 | 1538 |
| AHAB 507 | 2017 | 84336 | SE Section 3 | 5S | 12E | 446790 | 1539 |
| AHAB 508 | 2017 | 84337 | SW Section 3 | 5S | 12E | 446791 | 1540 |
| AHAB 509 | 2017 | 84338 | SE Section 4 | 5S | 12E | 446792 | 1541 |
| AHAB 510 | 2017 | 84339 | SE Section 4 | 5S | 12E | 446793 | 1542 |
| AHAB 511 | 2017 | 84340 | SE Section 4 | 5S | 12E | 446794 | 1543 |

RECEIVED
 MARIANA OFFICE
 SEP 20 2:08 PM '17
 ARIZONA

Exhibit A

| Name of Claim | Book | Page | Legal Description | Township | Range | AMC | |
|---------------|------|-------|-------------------|----------|-------|--------|------|
| AHAB 512 | 2017 | 84341 | SW Section 4 | 5S | 12E | 446795 | 1544 |
| AHAB 522 | 2017 | 84342 | SE Section 3 | 5S | 12E | 446796 | 1545 |
| AHAB 523 | 2017 | 84343 | SE Section 3 | 5S | 12E | 446797 | 1546 |
| AHAB 524 | 2017 | 84344 | SW Section 3 | 5S | 12E | 446798 | 1547 |
| AHAB 525 | 2017 | 84345 | SE Section 4 | 5S | 12E | 446799 | 1548 |
| AHAB 526 | 2017 | 84346 | SE Section 4 | 5S | 12E | 446800 | 1549 |
| AHAB 527 | 2017 | 84347 | SE Section 4 | 5S | 12E | 446801 | 1550 |
| AHAB 528 | 2017 | 84348 | SW Section 4 | 5S | 12E | 446802 | 1551 |
| AHAB 534 | 2017 | 84349 | SW Section 4 | 5S | 12E | 446803 | 1552 |
| AHAB 540 | 2017 | 84350 | SE Section 3 | 5S | 12E | 446804 | 1553 |
| AHAB 541 | 2017 | 84351 | SE Section 3 | 5S | 12E | 446805 | 1554 |
| AHAB 542 | 2017 | 84352 | SW Section 3 | 5S | 12E | 446806 | 1555 |
| AHAB 543 | 2017 | 84353 | SE Section 4 | 5S | 12E | 446807 | 1556 |
| AHAB 544 | 2017 | 84354 | SE Section 4 | 5S | 12E | 446808 | 1557 |
| AHAB 545 | 2017 | 84355 | SE Section 4 | 5S | 12E | 446809 | 1558 |
| AHAB 546 | 2017 | 84356 | SW Section 4 | 5S | 12E | 446810 | 1559 |
| AHAB 547 | 2017 | 84357 | SE Section 4 | 5S | 12E | 446811 | 1560 |
| AHAB 548 | 2017 | 84358 | SE Section 4 | 5S | 12E | 446812 | 1561 |
| AHAB 549 | 2017 | 84359 | SE Section 4 | 5S | 12E | 446813 | 1562 |
| AHAB 550 | 2017 | 84360 | SW Section 4 | 5S | 12E | 446814 | 1563 |
| AHAB 559 | 2017 | 84361 | NE Section 11 | 5S | 12E | 446815 | 1564 |
| AHAB 560 | 2017 | 84362 | NW Section 11 | 5S | 12E | 446816 | 1565 |
| AHAB 561 | 2017 | 84363 | NW Section 11 | 5S | 12E | 446817 | 1566 |
| AHAB 562 | 2017 | 84364 | NW Section 11 | 5S | 12E | 446818 | 1567 |
| AHAB 563 | 2017 | 84365 | NE Section 10 | 5S | 12E | 446819 | 1568 |
| AHAB 564 | 2017 | 84366 | NW Section 10 | 5S | 12E | 446820 | 1569 |
| AHAB 565 | 2017 | 84367 | NW Section 10 | 5S | 12E | 446821 | 1570 |
| AHAB 566 | 2017 | 84368 | NE Section 12 | 5S | 12E | 446822 | 1571 |
| AHAB 567 | 2017 | 84369 | NW Section 12 | 5S | 12E | 446823 | 1572 |
| AHAB 568 | 2017 | 84370 | NW Section 12 | 5S | 12E | 446824 | 1573 |
| AHAB 569 | 2017 | 84371 | NW Section 12 | 5S | 12E | 446825 | 1574 |
| AHAB 574 | 2017 | 84372 | NE Section 11 | 5S | 12E | 446826 | 1575 |
| AHAB 575 | 2017 | 84373 | NW Section 11 | 5S | 12E | 446827 | 1576 |
| AHAB 576 | 2017 | 84374 | NW Section 11 | 5S | 12E | 446828 | 1577 |
| AHAB 577 | 2017 | 84375 | NW Section 11 | 5S | 12E | 446829 | 1578 |
| AHAB 578 | 2017 | 84376 | NE Section 10 | 5S | 12E | 446830 | 1579 |
| AHAB 579 | 2017 | 84377 | NW Section 10 | 5S | 12E | 446831 | 1580 |
| AHAB 580 | 2017 | 84378 | NW Section 10 | 5S | 12E | 446832 | 1581 |
| AHAB 581 | 2017 | 84379 | NE Section 12 | 5S | 12E | 446833 | 1582 |
| AHAB 582 | 2017 | 84380 | NW Section 12 | 5S | 12E | 446834 | 1583 |
| AHAB 583 | 2017 | 87366 | NW Section 12 | 5S | 12E | 446835 | 1584 |
| AHAB 584 | 2017 | 84381 | NW Section 12 | 5S | 12E | 446836 | 1585 |
| AHAB 589 | 2017 | 84382 | NE Section 11 | 5S | 12E | 446837 | 1586 |
| AHAB 590 | 2017 | 84383 | NW Section 11 | 5S | 12E | 446838 | 1587 |
| AHAB 591 | 2017 | 84384 | NW Section 11 | 5S | 12E | 446839 | 1588 |
| AHAB 592 | 2017 | 84385 | NW Section 11 | 5S | 12E | 446840 | 1589 |
| AHAB 593 | 2017 | 84386 | NE Section 10 | 5S | 12E | 446841 | 1590 |
| AHAB 594 | 2017 | 84387 | NW Section 10 | 5S | 12E | 446842 | 1591 |
| AHAB 595 | 2017 | 84388 | NW Section 10 | 5S | 12E | 446843 | 1592 |
| AHAB 596 | 2017 | 84389 | NE Section 12 | 5S | 12E | 446844 | 1593 |
| AHAB 597 | 2017 | 84390 | NW Section 12 | 5S | 12E | 446845 | 1594 |
| AHAB 598 | 2017 | 84391 | NW Section 12 | 5S | 12E | 446846 | 1595 |
| AHAB 599 | 2017 | 84392 | NW Section 12 | 5S | 12E | 446847 | 1596 |
| AHAB 604 | 2017 | 84393 | NE Section 11 | 5S | 12E | 446848 | 1597 |
| AHAB 605 | 2017 | 84394 | NW Section 11 | 5S | 12E | 446849 | 1598 |
| AHAB 606 | 2017 | 84395 | NW Section 11 | 5S | 12E | 446850 | 1599 |

RECEIVED
 2018 SEP 20 P 2:08
 FEDERAL BUREAU OF INVESTIGATION

Exhibit A

| Name of Claim | Book | Page | Legal Description | Township | Range | AMC | |
|---------------|------|-------|-------------------|----------|-------|--------|------|
| AHAB 607 | 2017 | 84396 | NW Section 11 | 5S | 12E | 446851 | 1600 |
| AHAB 608 | 2017 | 84397 | NE Section 10 | 5S | 12E | 446852 | 1601 |
| AHAB 609 | 2017 | 84398 | NW Section 10 | 5S | 12E | 446853 | 1602 |
| AHAB 610 | 2017 | 84399 | NW Section 10 | 5S | 12E | 446854 | 1603 |
| AHAB 611 | 2017 | 84400 | NE Section 12 | 5S | 12E | 446855 | 1604 |
| AHAB 612 | 2017 | 84401 | NW Section 12 | 5S | 12E | 446856 | 1605 |
| AHAB 613 | 2017 | 84402 | NW Section 12 | 5S | 12E | 446857 | 1606 |
| AHAB 614 | 2017 | 84403 | NW Section 12 | 5S | 12E | 446858 | 1607 |
| AHAB 619 | 2017 | 84404 | NE Section 11 | 5S | 12E | 446859 | 1608 |
| AHAB 620 | 2017 | 84405 | NW Section 11 | 5S | 12E | 446860 | 1609 |
| AHAB 621 | 2017 | 84406 | NW Section 11 | 5S | 12E | 446861 | 1610 |
| AHAB 622 | 2017 | 84407 | NW Section 11 | 5S | 12E | 446862 | 1611 |
| AHAB 623 | 2017 | 84408 | NE Section 10 | 5S | 12E | 446863 | 1612 |
| AHAB 624 | 2017 | 84409 | NW Section 10 | 5S | 12E | 446864 | 1613 |
| AHAB 625 | 2017 | 84410 | NW Section 10 | 5S | 12E | 446865 | 1614 |
| AHAB 646 | 2018 | 20573 | SW Section 10 | 5S | 12E | 450067 | 1615 |
| AHAB 647 | 2018 | 20574 | SW Section 10 | 5S | 12E | 450068 | 1616 |
| AHAB 648 | 2018 | 20575 | SW Section 10 | 5S | 12E | 450069 | 1617 |
| AHAB 649 | 2018 | 20576 | SW Section 10 | 5S | 12E | 450070 | 1618 |
| AHAB 650 | 2018 | 20577 | SW Section 10 | 5S | 12E | 450071 | 1619 |
| AHAB 651 | 2018 | 20578 | SW Section 10 | 5S | 12E | 450072 | 1620 |
| AHAB 652 | 2018 | 20579 | SW Section 10 | 5S | 12E | 450073 | 1621 |
| AHAB 653 | 2018 | 20580 | SW Section 10 | 5S | 12E | 450074 | 1622 |
| AHAB 654 | 2018 | 20581 | SW Section 10 | 5S | 12E | 450075 | 1623 |
| AHAB 655 | 2018 | 20582 | SW Section 10 | 5S | 12E | 450076 | 1624 |
| AHAB 656 | 2018 | 20583 | SE Section 10 | 5S | 12E | 450077 | 1625 |
| AHAB 657 | 2018 | 20584 | SE Section 10 | 5S | 12E | 450078 | 1626 |
| AHAB 658 | 2018 | 20585 | SE Section 10 | 5S | 12E | 450079 | 1627 |
| AHAB 659 | 2018 | 20586 | SE Section 10 | 5S | 12E | 450080 | 1628 |
| AHAB 660 | 2018 | 20587 | NW Section 10 | 5S | 12E | 450081 | 1629 |
| AHAB 661 | 2018 | 20588 | SE Section 10 | 5S | 12E | 450082 | 1630 |
| AHAB 662 | 2018 | 20589 | SE Section 10 | 5S | 12E | 450083 | 1631 |
| AHAB 663 | 2018 | 20590 | SE Section 10 | 5S | 12E | 450084 | 1632 |
| AHAB 664 | 2018 | 20591 | SE Section 10 | 5S | 12E | 450085 | 1633 |
| AHAB 665 | 2018 | 20592 | NW Section 11 | 5S | 12E | 450086 | 1634 |
| AHAB 666 | 2018 | 20593 | SW Section 11 | 5S | 12E | 450087 | 1635 |
| AHAB 667 | 2018 | 20594 | SW Section 11 | 5S | 12E | 450088 | 1636 |
| AHAB 668 | 2018 | 20595 | SW Section 11 | 5S | 12E | 450089 | 1637 |
| AHAB 669 | 2018 | 20596 | SW Section 11 | 5S | 12E | 450090 | 1638 |
| AHAB 670 | 2018 | 20597 | NW Section 11 | 5S | 12E | 450091 | 1639 |
| AHAB 671 | 2018 | 20598 | NW Section 11 | 5S | 12E | 450092 | 1640 |
| AHAB 672 | 2018 | 20599 | NW Section 11 | 5S | 12E | 450093 | 1641 |
| AHAB 673 | 2018 | 20600 | NW Section 11 | 5S | 12E | 450094 | 1642 |
| AHAB 674 | 2018 | 20601 | NW Section 11 | 5S | 12E | 450095 | 1643 |
| AHAB 675 | 2018 | 20602 | NW Section 11 | 5S | 12E | 450096 | 1644 |
| AHAB 676 | 2018 | 20603 | SE Section 11 | 5S | 12E | 450097 | 1645 |
| AHAB 677 | 2018 | 20604 | SE Section 11 | 5S | 12E | 450098 | 1646 |
| AHAB 678 | 2018 | 20605 | SE Section 11 | 5S | 12E | 450099 | 1647 |
| AHAB 679 | 2018 | 20606 | SE Section 11 | 5S | 12E | 450100 | 1648 |
| AHAB 680 | 2018 | 20607 | NE Section 11 | 5S | 12E | 450101 | 1649 |
| AHAB 681 | 2018 | 20608 | SW Section 12 | 5S | 12E | 450102 | 1650 |
| AHAB 682 | 2018 | 20609 | SW Section 12 | 5S | 12E | 450103 | 1651 |
| AHAB 683 | 2018 | 20610 | SW Section 12 | 5S | 12E | 450104 | 1652 |
| AHAB 684 | 2018 | 20611 | SW Section 12 | 5S | 12E | 450105 | 1653 |
| AHAB 685 | 2018 | 20612 | NE Section 11 | 5S | 12E | 450106 | 1654 |
| AHAB 686 | 2018 | 20613 | SW Section 12 | 5S | 13E | 450107 | 1655 |

PHOENIX, ARIZONA

MAY 1 2018

Exhibit A

| Name of Claim | Book | Page | Legal Description | Township | Range | AMC | |
|---------------|------|-------|-------------------|----------|-------|--------|------|
| AHAB 687 | 2018 | 20614 | SW Section 12 | 5S | 13E | 450108 | 1656 |
| AHAB 688 | 2018 | 20615 | SW Section 12 | 5S | 13E | 450109 | 1657 |
| AHAB 689 | 2018 | 20616 | SW Section 12 | 5S | 13E | 450110 | 1658 |
| AHAB 690 | 2018 | 20617 | NW Section 12 | 5S | 13E | 450111 | 1659 |
| AHAB 691 | 2018 | 20618 | SE Section 12 | 5S | 13E | 450112 | 1660 |
| AHAB 692 | 2018 | 20619 | SE Section 12 | 5S | 13E | 450113 | 1661 |
| AHAB 693 | 2018 | 20620 | SE Section 12 | 5S | 13E | 450114 | 1662 |
| AHAB 694 | 2018 | 20621 | SE Section 12 | 5S | 13E | 450115 | 1663 |
| AHAB 695 | 2018 | 20622 | NW Section 12 | 5S | 13E | 450116 | 1664 |
| AHAB 696 | 2018 | 20623 | SE Section 12 | 5S | 13E | 450117 | 1665 |
| AHAB 697 | 2018 | 20624 | SE Section 12 | 5S | 13E | 450118 | 1666 |
| AHAB 698 | 2018 | 20625 | SE Section 12 | 5S | 13E | 450119 | 1667 |
| AHAB 699 | 2018 | 20626 | SE Section 12 | 5S | 13E | 450120 | 1668 |
| AHAB 700 | 2018 | 20627 | SE Section 12 | 5S | 12E | 450121 | 1669 |

Total claims is 1676- 8 placer claims 1676

RECEIVED
 BLM AZ STATE OFFICE
 2018 JUL 26 A 9:35
 PHOENIX, ARIZONA
 2018 SEP 20 P 2:09
 PHOENIX, ARIZONA

7-27-2017

United States Department of Interior
BUREAU OF LAND MANAGEMENT
Arizona State Office
Records Section
One North Central
Suite 800
Phoenix, Arizona 85004

357097 316548
402476 355529
405551 356180
426152 356884
427059 356865
430459 356933
438266 359395
374059

60069
347702
348024
~~01000~~
312984
46919
45684
406339
362903
315168
420864


NOTICE OF INTENT TO HOLD
ANNUAL CLAIM MAINTENANCE FEES for 2017/2018,
By RESOLUTION COPPER MINING LLC.

To Whom It May Concern:

The Final Rule as published in the Federal Register implements provisions of the Interior Department and related agencies *that a Statutorily Authorized Adjustment effective June 30, 2014 that requires an annual rental fee of \$155.00* for each unpatented mining claim and site located and held under the General Mining Law of 1872.

This will serve as notice that **RESOLUTION COPPER MINING LLC.**, a Delaware Corporation, whose address for purposes of this filing is **105 Magma Heights, Superior, Arizona 85273** intends to hold the mining claims and /or mill sites (**1118**) described in **Exhibit A** attached hereto for the assessment years **2017/2018**, by payment of the annual claim maintenance fee of **\$155.00** per claim or site. Payment of **\$174,375.00** is made herewith for such assessment year for each of the unpatented lode claims and sites. The name, BLM serial number, book and page or index number of recording of the location notice is official records of Pinal County, Arizona, of which are set forth in **Exhibit A** attached hereto and by this reference incorporated herein.

Sincerely,


Sterling Hurdley
Financial Operations Officer
As Manager
RESOLUTION COPPER COMPANY
RESOLUTION COPPER MINING LLC.

Telephone 520-689-3341

Cc: file

PHOENIX, ARIZONA
2017 AUG 15 A 9:58

RECEIVED
BUREAU OF LAND MANAGEMENT
ARIZONA STATE OFFICE
INTERE
AUG 16 2017
BY: RAM

**RESOLUTION COPPER MINING LLC
NOTICE OF INTENT TO HOLD THE FOREGOING UNPATENTED MINING CLAIMS
FOR THE YEARS 2017/2018**

| Name of Claim | Book | Page | Legal Description | Township | Range | AMC |
|----------------------|-------------|------|---------------------------|----------|-------|-------|
| Red Brick 1 (Placer) | (160 ac) 38 | 262 | NW1/4 4 | 2S | 12E | 60069 |
| Apex | 41 | 72 | SW1/4 25 | 1S | 12E | 60083 |
| Ash No. 1 | 40 | 272 | SE 1/4 25 | 1S | 12E | 60084 |
| Ash No. 6 | 40 | 276 | NE1/4NW1/4 29 | 1S | 13E | 60085 |
| Ash No. 8 | 40 | 278 | NE1/4SE1/4SW1/4NW1/4 30 | 1S | 13E | 60086 |
| Ash No. 9 | 40 | 279 | NE1/4SE1/4 25 | 1S | 12E | 60087 |
| Ash No. 10 | 40 | 280 | NE1/4SE1/4 25 | 1S | 12E | 60088 |
| Ash No. 11 | 40 | 281 | NE1/4 25 | 1S | 12E | 60089 |
| Ash No. 12 | 40 | 282 | NE1/4 25, NW1/4 30 | 1S | 12E | 60090 |
| Ash No. 13 | 40 | 283 | NW1/4NE1/4 30, NW1/4 29 | 1S | 13E | 60091 |
| Ash No. 14 | 40 | 284 | NW1/4 29 | 1S | 13E | 60092 |
| Ash No. 15 | 40 | 285 | NW1/4NE1/4 29 | 1S | 13E | 60093 |
| Ash No. 16 | 42 | 179 | NW1/4NE1/4SE1/4SW1/4 25 | 1S | 12E | 60094 |
| Ash No. 17 | Dkt362 | 255 | NE1/4 29 | 1S | 13E | 60095 |
| Ash No. 18 | Dkt362 | 256 | NW1/4NE1/4 29 | 1S | 13E | 60096 |
| Ash No. 19 | Dkt362 | 257 | NW1/4 29 | 1S | 13E | 60097 |
| Ash No. 20 | Dkt362 | 258 | NW1/4 29 | 1S | 13E | 60098 |
| Ash No. 21 | Dkt362 | 259 | NW1/4 29 | 1S | 13E | 60099 |
| Ash No. 22 | Dkt362 | 260 | NW1/4NE1/4 30 | 1S | 13E | 60100 |
| Ash No. 23 | Dkt362 | 261 | NE1/4 30 | 1S | 13E | 60101 |
| Ash No. 24 | Dkt362 | 262 | NW1/4NE1/4 30 | 1S | 13E | 60102 |
| Ash No. 25 | Dkt362 | 263 | NW1/4 30 | 1S | 13E | 60103 |
| Ash No. 26 | Dkt362 | 264 | NE1/4 25 | 1S | 12E | 60104 |
| Ash No. 27 | Dkt362 | 265 | NE1/4 25 | 1S | 12E | 60105 |
| Ash No. 28 | Dkt362 | 266 | NE1/4 25 | 1S | 12E | 60106 |
| Ash No. 29 | Dkt362 | 267 | NW1/4NE1/4 25 | 1S | 12E | 60107 |
| Russ No. 8 | Dkt687 | 360 | NW1/4 25 | 1S | 12E | 60108 |
| Russ No. 9 | Dkt687 | 361 | NW1/4 25 | 1S | 12E | 60109 |
| Russ No. 10 | Dkt687 | 362 | NW1/4 25 | 1S | 12E | 60110 |
| Russ No. 11 | Dkt687 | 363 | NW1/4 25 | 1S | 12E | 60111 |
| Russ No. 12 | Dkt687 | 364 | NW1/4NE1/4 25 | 1S | 12E | 60112 |
| Russ No. 13 | Dkt687 | 365 | NE1/4 26,SE1/4 23 | 1S | 12E | 60113 |
| Russ No. 14 | Dkt687 | 366 | NE1/4 26,SE1/4 23 | 1S | 12E | 60114 |
| Russ No. 15 | Dkt687 | 367 | NW1/425,NE1/426,SE1/423,S | 1S | 12E | 60115 |
| Russ No. 16 | Dkt687 | 368 | NW1/4 25,SW1/4 24 | 1S | 12E | 60116 |
| Russ No. 17A | Dkt693 | 225 | NW1/4 25,SW1/4 24 | 1S | 12E | 60118 |
| Russ No. 18A | Dkt693 | 226 | NW1/4 25,SW1/4 24 | 1S | 12E | 60117 |
| Russ No. 19A | Dkt693 | 227 | NW1/4 25,SW1/4 24 | 1S | 12E | 60119 |
| Russ No. 20A | Dkt693 | 228 | SE1/4SW1/4 24,NW1/4NE1/4 | 1S | 12E | 60120 |
| Russ No. 21 | Dkt687 | 373 | SE1/4 24,NE1/4 25 | 1S | 12E | 60121 |
| Russ No. 22 | Dkt687 | 374 | SE1/4 24,NE1/4 25 | 1S | 12E | 60122 |
| Russ No. 23 | Dkt687 | 375 | SE1/4 24,NE1/4 25 | 1S | 12E | 60123 |
| Russ No. 24 | Dkt687 | 376 | SE1/4 24,NE1/4 25 | 1S | 12E | 60124 |
| Black Foot No. 1 | F | 351 | SW1/4SE1/4 25 | 1S | 12E | 60125 |
| Black Rock No. 1 | 41 | 73 | SW1/4 25 | 1S | 12E | 60201 |
| Hard Rock N. 8 | H | 461 | SE1/4 36 | 1S | 12E | 60126 |
| Hard Rock No. 13 | 39 | 43 | SE1/4 36 | 1S | 12E | 60129 |

1
2
3
4
5
6
7
8
9
10
11
12
13
14
15
16
17
18
19
20
21
22
23
24
25
26
27
28
29
30
31
32
33
34
35
36
37
38
39
40
41
42
43
44
45
46
47

RECEIVED
MINE STATE OFFICE

Exhibit A

| Name of Claim | Book | Page | Legal Description | Township | Range | AMC |
|------------------|--------|-------|-------------------------|----------|-------|-------|
| Hard Rock No. 14 | 39 | 44 | SE1/4 36 | 1S | 12E | 60130 |
| Monarch No. 1 | F | 354 | SE1/4SW1/4 36 | 1S | 12E | 60131 |
| Nadene | 41 | 75 | SE1/4 36 | 1S | 12E | 60132 |
| Nadene No. 1 | 41 | 74 | SE1/4 36 | 1S | 12E | 60133 |
| Oak No. 9 | 34 | 69 | NW1/4SE1/4SW1/4 | 1S | 13E | 60136 |
| Oak No. 18 | 34 | 391 | SW1/4 32 | 1S | 13E | 60141 |
| Oak No. 19 | 34 | 392 | SW1/4 32 | 1S | 13E | 60142 |
| Oak No. 20 | 2002 | 66912 | SW1/4, 32 | 1S | 13E | 60143 |
| Oak No. 21 | 34 | 394 | SW1/4 32, SE1/4SW1/4 31 | 1S | 13E | 60144 |
| Oak No. 22 | 34 | 395 | SW1/432, SE1/4SW1/431 | 1S | 13E | 60145 |
| Oak No. 23 | 34 | 396 | SW1/432, SE1/4SW1/431 | 1S | 13E | 60146 |
| Oak No. 24 | 34 | 397 | SW1/431 | 1S | 12E | 60147 |
| Oak No. 25 | 34 | 398 | SE1/436 | 1S | 12E | 60148 |
| Oak No. 26 | 34 | 399 | SE1/436 | 1S | 12E | 60149 |
| Oak No. 27 | 34 | 400 | SE1/436 | 1S | 12E | 60150 |
| Pine No. 1 | Dkt717 | 441 | NW1/4SW1/436 | 1S | 12E | 60151 |
| Pine No. 2 | Dkt717 | 442 | NW1/4NE1/4SE1/4SW1/436 | 1S | 12E | 60152 |
| Pine No. 3 | Dkt717 | 443 | NE1/4SE1/436 | 1S | 12E | 60153 |
| Pine No. 4 | Dkt717 | 444 | NE1/4SE1/436 | 1S | 12E | 60154 |
| Pine No. 5 | Dkt717 | 445 | NE1/4SE1/436 | 1S | 12E | 60155 |
| Pine No. 6 | Dkt717 | 446 | NE1/4SE1/436 | 1S | 12E | 60156 |
| Pine No. 7 | Dkt717 | 447 | NE1/4SE1/436 | 1S | 12E | 60157 |
| Pine No. 8 | Dkt717 | 448 | NE1/436 | 1S | 12E | 60158 |
| Pine No. 9 | Dkt717 | 449 | NE1/436 | 1S | 12E | 60159 |
| Oak No. 33 | Dkt198 | 499 | NE1/429 | 1S | 13E | 60160 |
| Oak No. 34 | Dkt198 | 500 | NE1/429 | 1S | 13E | 60161 |
| Oak No. 35 | Dkt198 | 501 | NE1/429, NW1/428 | 1S | 13E | 60162 |
| Oak No. 36 | Dkt198 | 502 | NW1/428 | 1S | 13E | 60163 |
| Oak No. 37 | Dkt198 | 503 | NW1/428 | 1S | 13E | 60164 |
| Oak No. 38 | 2001 | 30896 | NW1/4SW1/428 | 1S | 13E | 60165 |
| Oak No. 39 | 2001 | 30889 | NW1/4SW1/428 | 1S | 13E | 60166 |
| Oak No. 41 | 2001 | 30893 | NE1/4SE1/429 | 1S | 13E | 60168 |
| Oak No. 42 | 2001 | 30895 | NE1/4SE1/429 | 1S | 13E | 60169 |
| Oak No. 43 | Dkt198 | 509 | SE1/429NE1/432 | 1S | 13E | 60170 |
| Oak No. 44 | Dkt198 | 510 | NE1/432 | 1S | 13E | 60171 |
| Palace No. 1 | 41 | 71 | NW1/4SW1/425 | 1S | 12E | 60172 |
| Ace | 2002 | 66913 | NE1/4, 1 | 2S | 12E | 60173 |
| Ace 1 | Dkt142 | 525 | NE1/41 | 2S | 12E | 60174 |
| Ace 2 | Dkt142 | 526 | NE1/41 | 2S | 12E | 60175 |
| Ace 3 | Dkt142 | 527 | NE1/4SE1/41 | 2S | 12E | 60176 |
| Ace 4 | Dkt142 | 528 | NE1/4SE1/41 | 2S | 12E | 60177 |
| Ace 5 | Dkt142 | 529 | NE1/4SE1/41 | 2S | 12E | 60178 |
| Ace 6 | Dkt142 | 530 | SE1/41 | 2S | 12E | 60179 |
| Alto | 2002 | 66914 | NW1/4, 1 | 2S | 12E | 60180 |
| Alto No. 1 | 2002 | 66915 | NW1/4, 1 | 2S | 12E | 60181 |
| Alto No. 2 | 2002 | 66916 | NW1/41 | 2S | 12E | 60182 |
| Alto No. 3 | 2002 | 66917 | NW1/41 | 2S | 12E | 60183 |
| Alto No. 4 | 39 | 615 | NW1/4SW1/41 | 2S | 12E | 60184 |
| Alto No. 5 | 39 | 616 | SW1/41 | 2S | 12E | 60185 |
| Alto No. 7 | 39 | 618 | NW1/4NE1/4SE1/4SW1/41 | 2S | 12E | 60187 |
| Alto No. 8 | 2002 | 66918 | NW1/4, 1 | 2S | 12E | 60188 |
| Alto No. 9 | 2002 | 66919 | NW1/4, 1 | 2S | 12E | 60189 |
| Alto No. 10 | 2002 | 66920 | NW1/4, 1 | 2S | 12E | 60190 |
| Alto No. 11 | 39 | 622 | NW1/4NE1/41 | 2S | 12E | 60191 |

48 }
 49 }
 50 }
 51 }
 52 }
 53 }
 54 }
 55 }
 56 }
 57 }
 58 }
 59 }
 60 }
 61 }
 62 }
 63 }
 64 }
 65 }
 66 }
 67 }
 68 }
 69 }
 70 }
 71 }
 72 }
 73 }
 74 }
 75 }
 76 }
 77 }
 78 }
 79 }
 80 }
 81 }
 82 }
 83 }
 84 }
 85 }
 86 }
 87 }
 88 }
 89 }
 90 }
 91 }
 92 }
 93 }
 94 }
 95 }
 96 }
 97 }
 98 }
 99 }
 100 }
 101 }

RECEIVED

Exhibit A

| Name of Claim | Book | Page | Legal Description | Township | Range | AMC |
|---------------------|---------|------|---------------------------|----------|-------|-------|
| Arizona | 39 | 396 | SW1/42,NWV1/4II | 2S | 12E | 60192 |
| Big Ledge | 41 | 190 | NE1/4SE1/42 | 2S | 12E | 60193 |
| Wes No. 1 | Dkt711 | 280 | NW1/426 | 1S | 12E | 60195 |
| Wes No.2 | Dkt711 | 281 | NW1/4NE1/426 | 1S | 12E | 60196 |
| Brooklyn | 40 | 36 | SE1/42 | 2S | 12E | 60197 |
| Chicago | 39 | 399 | SW1/42 | 2S | 12E | 60198 |
| Gardner | 46 | 20 | NW1/4SW1/42,NE1/4SE1/43 | 2S | 12E | 60199 |
| Gussie | 34 | 184 | NW1/4SW1/42 | 2S | 12E | 60200 |
| Hard Rock No. 2 | 41 | 193 | NE1/42 | 2S | 12E | 60203 |
| Hard Rock No. 6 | H | 457 | SW1/41,NE1/4SE1/42 | 2S | 12E | 60204 |
| Hard Rock No. 7 | H | 460 | NE1/42 | 2S | 12E | 60205 |
| Hard Rock No. 11 | 36 | 60 | NW1/4SW1/41,NE1/4SE1/42 | 2S | 12E | 60206 |
| Hard Rock No. 12 | 36 | 61 | NE1/42,NW1/41 | 2S | 12E | 60207 |
| Horn Silver | 41 | 191 | NE1/42 | 2S | 12E | 60208 |
| Horn Silver No. 1 | 41 | 195 | NE1/42 | 2S | 12E | 60209 |
| Jane | 41 | 192 | NE1/42 | 2S | 12E | 60210 |
| Johnnie (Little) | 34 | 185 | NW1/42,NE1/4 3 | 2S | 12E | 60211 |
| Katie | 246 | 21 | NW1/42,NE1/4 3 | 2S | 12E | 60212 |
| Legal-Tender | 41 | 189 | NE1/4NW1/4 2 | 2S | 12E | 60213 |
| Libbie amended #2 | 34 | 186 | SW1/4 2 | 2S | 12E | 60214 |
| Libbie No.1 | 34 | 187 | SW1/4 2 | 2S | 12E | 60215 |
| Libbie No. 2 | 34 | 188 | SW1/4 2 | 2S | 12E | 60216 |
| Maggie | 39 | 397 | NW1/4 2 | 2S | 12E | 60218 |
| Michigan | 39 | 400 | SW1/4 2 | 2S | 12E | 60219 |
| New York | 40 | 35 | SE1/4 2 | 2S | 12E | 60220 |
| Rube | 34 | 189 | SW1/4 2 | 2S | 12E | 60221 |
| Ruby | 34 | 190 | NW1/4SW1/4 2 | 2S | 12E | 60222 |
| Sallie | 34 | 195 | NW1/42,NE1/4 3 | 2S | 12E | 60223 |
| Apache Leap | 26 | 353 | SW1/41,SE1/4 2 | 2S | 12E | 60224 |
| Cobre Verde | 39 | 213 | NW1/4NE1/4 11 | 2S | 12E | 60225 |
| Cobre Verde No.1 | 1/AM/MI | 252 | NW1/4NE1/4 11 | 2S | 12E | 60226 |
| Connecting Link | 1/AM/MI | 313 | SW1/41,NW1/4NE1/4 12 | 2S | 12E | 60227 |
| Connecting Link | 1/AM/MI | 204 | NW1/4NE1/4 11 | 2S | 12E | 60228 |
| Connecting Link | 1/AM/MI | 205 | NE1/4 11,SE1/4 2 | 2S | 12E | 60229 |
| Connecting Link | 1/AM/MI | 206 | NE1/4 11,SE1/4 2 | 2S | 12E | 60230 |
| Connecting Link | 1/AM/MI | 207 | NE1/4 11,NW1/4 12,SE1/4 2 | 2S | 12E | 60231 |
| Dacite No. 12 | 39 | 69 | SE1/412 | 2S | 12E | 60238 |
| Dacite No. 13 | 39 | 70 | SW1/47 | 2S | 13E | 60239 |
| San Juan | D | 42 | SE1/4SW1/42 | 2S | 12E | 60244 |
| South Syndicate No. | 40 | 256 | SE1/41 | 2S | 12E | 60245 |
| South Syndicate No. | 40 | 259 | SE1/41 | 2S | 12E | 60246 |
| South Syndicate No. | 40 | 260 | SE1/41 | 2S | 12E | 60247 |
| South Syndicate No. | 40 | 261 | SE1/41 | 2S | 12E | 60248 |
| South Syndicate No. | 40 | 262 | SW1/46 | 2S | 13E | 60249 |
| Sun #2 | DktS09 | 313 | NW1/4NE1/432 | 1S | 13E | 60250 |
| Sun #3 | Dkt509 | 314 | NE1/432 | 1S | 13E | 60251 |
| Sun #4 | Dkt509 | 315 | NW1/4NE1/4SW1/4SE1/432 | 1S | 13E | 60252 |
| Sun #5 | Dkt509 | 316 | NE1/42 | 1S | 13E | 60253 |
| Sun #6 | Dkt509 | 317 | SW1/4SE1/432 | 1S | 13E | 60254 |
| Sun #7 | Dkt509 | 318 | SE1/432 | 1S | 13E | 60255 |
| Sun #8 | Dkt509 | 319 | SW1/4SE1/432 | 1S | 13E | 60256 |
| Sun #9 | Dkt509 | 320 | SE1/432 | 1S | 13E | 60257 |
| Sun #10 | Dkt509 | 321 | SW1/4SE1/432 | 1S | 13E | 60258 |
| Sun #11 | Dkt 509 | 322 | SE1/432 | 1S | 13E | 60259 |

102 7
103 J
104 7
105
106
107
108
109 J
110 7
111
112
113
114
115
116
117
118
119
120
121
122
123 J
124 7
125
126
127
128
129
130
131
132
133
134
135
136
137 J
138
139 J
140 7
141
142
143
144
145
146
147
148
149
150
151
152
153
154
155 J

RECEIVED
STATE OF ARIZONA
SUN #11

Exhibit A

| Name of Claim | Book | Page | Legal Description | Township | Range | AMC |
|---------------|--------|------|-------------------------|----------|-------|-------|
| Sun #12 | Dkt509 | 323 | SW1/4SE1/432 | 1S | 13E | 60260 |
| Sun #13 | Dkt509 | 324 | SE1/42 | 1S | 13E | 60261 |
| Sun #14 | Dkt509 | 325 | NW1/46 | 2S | 13E | 60262 |
| Sun #15 | Dkt509 | 326 | NW1/4NE1/46 | 2S | 13E | 60263 |
| Sun #16 | Dkt509 | 327 | NW1/46 | 2S | 13E | 60264 |
| Sun #17 | Dkt509 | 328 | NW1/4NE1/46 | 2S | 13E | 60265 |
| Sun #18 | Dkt509 | 329 | NW1/46 | 2S | 13E | 60266 |
| Sun #19 | Dkt509 | 330 | NW1/4NE1/46 | 2S | 13E | 60267 |
| Sun #20 | Dkt509 | 331 | NW1/46 | 2S | 13E | 60268 |
| Sun #21 | Dkt509 | 332 | NW1/4NE1/46 | 2S | 13E | 60269 |
| Sun #22 | Dkt509 | 333 | NW1/4SW1/46 | 2S | 13E | 60270 |
| Sun #23 | Dkt509 | 334 | NW1/4NE1/4SE1/4SW1/46 | 2S | 13E | 60271 |
| Sun #24 | Dkt509 | 335 | SW1/46 | 2S | 13E | 60272 |
| Sun #25 | Dkt509 | 336 | SW1/4SE1/46 | 2S | 13E | 60273 |
| Sun #26 | Dkt509 | 337 | SW1/46 | 2S | 13E | 60274 |
| Sun #27 | Dkt509 | 338 | SW1/4SE1/46 | 2S | 13E | 60275 |
| Sun #28 | Dkt509 | 339 | SW1/4SE1/46 | 2S | 13E | 60276 |
| Sun #29 | Dkt509 | 340 | SE1/46 | 2S | 13E | 60277 |
| Sun #30 | Dkt509 | 341 | SE1/46 | 2S | 13E | 60278 |
| Sun #31 | Dkt509 | 342 | SE1/46 | 2S | 13E | 60279 |
| Sun #32 | Dkt509 | 343 | SE1/4NE1/46 | 2S | 13E | 60280 |
| Sun #33 | Dkt509 | 344 | NE1/46 | 2S | 13E | 60281 |
| Sun #34 | Dkt509 | 345 | NE1/46 | 2S | 13E | 60282 |
| Sun #35 | Dkt509 | 346 | NE1/46 | 2S | 13E | 60283 |
| Sun #36 | Dkt509 | 347 | NE1/46 | 2S | 13E | 60284 |
| Sun #37 | Dkt509 | 348 | SE1/432.SW1/433 | 1S | 13E | 60285 |
| Sun #38 | Dkt509 | 349 | SE1/42.SW1/433 | 1S | 13E | 60286 |
| Sun #40 | Dkt509 | 351 | SW1/4SE1/433 | 1S | 13E | 60288 |
| Sun #41 | Dkt509 | 352 | SW1/4SE1/433 | 1S | 13E | 60289 |
| Sun #44 | Dkt509 | 355 | SE1/433 | 1S | 13E | 60290 |
| Sun #45 | Dkt509 | 356 | SE1/433 | 1S | 13E | 60291 |
| Sun #48 | Dkt509 | 359 | SE1/433,SW1/434 | 1S | 13E | 60292 |
| Sun #49 | Dkt509 | 360 | SE1/433,SW1/434 | 1S | 13E | 60293 |
| Sun #52 | Dkt509 | 363 | NW1/428 | 1S | 13E | 60294 |
| Sun #53 | Dkt509 | 364 | NW1/428 | 1S | 13E | 60295 |
| Sun #54 | Dkt509 | 365 | NW/4NE1/428 | 1S | 13E | 60296 |
| Sun #55 | Dkt509 | 366 | NE1/428 | 1S | 13E | 60297 |
| Sun #56 | Dkt509 | 367 | NE1/428 | 1S | 13E | 60298 |
| Sun #57 | Dkt509 | 368 | NE1/428 | 1S | 13E | 60299 |
| Sun #58 | Dkt509 | 369 | NE1/428,NW1/427 | 1S | 13E | 60300 |
| Sun #59 | Dkt509 | 370 | NW1/427 | 1S | 13E | 60301 |
| Sun #60 | Dkt509 | 371 | NW1/427 | 1S | 13E | 60302 |
| Sun #61 | Dkt509 | 372 | NW1/427 | 1S | 13E | 60303 |
| Sun #62 | 2001 | 898 | SW1/4NW1/428 | 1S | 13E | 60304 |
| Sun #63 | 2001 | 900 | SW1/4NW1/428 | 1S | 13E | 60305 |
| Sun #64 | 2001 | 902 | SE1/4SW1/4NW1/4NE1/428 | 1S | 13E | 60306 |
| Sun #65 | 2001 | 904 | SE1/4NE1/428 | 1S | 13E | 60307 |
| Sun #66 | 2001 | 905 | SE1/4NE1/428 | 1S | 13E | 60308 |
| Sun #67 | 2001 | 906 | SE1/4NE1/428 | 1S | 13E | 60309 |
| Sun #68 | Dkt509 | 379 | SE1/4NE1/428,SW1/4NW1/4 | 1S | 13E | 60310 |
| Sun #69 | Dkt509 | 380 | SW1/4NW1/427 | 1S | 13E | 60311 |
| Sun #70 | Dkt509 | 381 | SW1/4NW1/427 | 1S | 13E | 60312 |
| Sun #71 | Dkt509 | 382 | SW1/4NW1/427 | 1S | 13E | 60313 |
| Sun #42A | Dkt736 | 743 | SW1/4SE1/433 | 1S | 13E | 60314 |

156
157
158
159
160
161
162
163
164
165
166
167
168
169
170
171
172
173
174
175
176
177
178
179
180
181
182
183
184
185
186
187
188
189
190
191
192
193
194
195
196
197
198
199
200
201
202
203
204
205
206
207
208
209

RECEIVED

Exhibit A

| Name of Claim | Book | Page | Legal Description | Township | Range | AMC |
|---------------------|-------------|------|------------------------|----------|-------|--------|
| Sun #46 A | Dkt736 | 744 | SE1/433 | 1S | 13E | 60315 |
| Sun #50A | Dkt736 | 745 | SE1/433,SW1/434 | 1S | 13E | 60316 |
| Annex | 38 | 118 | NW1/41,NE1/41 | 2S | 12E | 60362 |
| Apes | 38 | 117 | NW1/412,NE1/411 | 2S | 12E | 60363 |
| Broken Hill No. 1 | 38 | 157 | SW1/4SE1/411 | 2S | 12E | 60364 |
| CobreVerdeNo.2 | 1/AM/MI | 253 | NW1/4NE1/411 | 2S | 12E | 60365 |
| CobreVerdeNo.3 | 20 | 605 | SE1/4SW1/4NW1/4NE1/411 | 2S | 12E | 60366 |
| Copper Bell | 38 | 116 | NW1/412 | 2S | 12E | 60367 |
| Illinois | 1/AM/MI | 265 | NE1/411 | 2S | 12E | 60389 |
| Indiana | F | 572 | NE1/411 | 2S | 12E | 60390 |
| Iowa | F | 573 | NE1/411 | 2S | 12E | 60391 |
| Lead Hill | 21 | 272 | NE1/4SE1/411 | 2S | 12E | 60392 |
| South Syndicate No. | 40 | 263 | SE1/41,NE1/412 | 2S | 12E | 60394 |
| South Syndicate No. | 40 | 264 | NW1/47 | 2S | 13E | 60395 |
| South Syndicate No. | 40 | 265 | NW1/47 | 2S | 13E | 60396 |
| South Syndicate No. | 40 | 266 | NW1/4NE1/47,SW1/46 | 2S | 13E | 60397 |
| South Syndicate No. | 40 | 267 | NW1/4SW1/47 | 2S | 13E | 60398 |
| South Syndicate No. | 40 | 268 | NW1/4NE1/4SE1/4SW1/47 | 2S | 13E | 60399 |
| South Syndicate No. | 40 | 269 | NW1/4NE1/4SE1/47 | 2S | 13E | 60400 |
| Touch Not No.2 | 1/AM/MI | 315 | NE1/4SE1/412 | 2S | 12E | 60401 |
| Extension No. 1A | 968 | 22 | SW1/47 | 2S | 13E | 60402 |
| Extension No. 2 | 40 | 410 | SW1/4SE1/47 | 2S | 13E | 60403 |
| Extension No. 3 | 40 | 411 | NE1/47 | 2S | 13E | 60404 |
| Extension No. 4 | 40 | 409 | SW1/4,7,NW1/418 | 2S | 13E | 60405 |
| Extension No. 5 | 40 | 412 | SW1/47,NW1/418 | 2S | 13E | 60406 |
| Extension No. 6 | 40 | 413 | SW1/47,NW1/4NE1/418 | 2S | 13E | 60407 |
| Extension No. 7 | 40 | 414 | SW1/4SE1/4NE1/418 | 2S | 13E | 60408 |
| Extension No. 8 | 40 | 415 | SW1/47,NE1/418 | 2S | 13E | 60409 |
| Extension No. 31 | 610 | 71 | SE1/47,NE1/418 | 2S | 13E | 60433 |
| Extension No. 32 | 610 | 72 | SE1/47 | 2S | 13E | 60434 |
| Extension No. 33 | 610 | 73 | SE1/4NE1/47 | 2S | 13E | 60435 |
| Extension No. 34 | 610 | 74 | SE1/4NE1/47 | 2S | 13E | 60436 |
| Extension No. 35 | 610 | 75 | NE1/47 | 2S | 13E | 60437 |
| Extension No. 36 | 610 | 76 | NE1/47 | 2S | 13E | 60438 |
| Extension No. 37 | 610 | 77 | NE1/47 | 2S | 13E | 60439 |
| Extension No. 38 | 610 | 78 | NE1/47 | 2S | 13E | 60440 |
| Extension No. 39 | 610 | 79 | NE1/47,SE1/46 | 2S | 13E | 60441 |
| Extension No. 40 | 610 | 80 | NE1/47,SE1/46 | 2S | 13E | 60442 |
| Extension No. 41 | 610 | 81 | NE1/47,SE1/46 | 2S | 13E | 60443 |
| Oak No. 45 | Dkt566 | 177 | NW1/429 | 1S | 13E | 60452 |
| Broken Hill No. 2 | 38 | 155 | SE1/4SW1/4NW1/411 | 2S | 12E | 60453 |
| Eric #1 | 1997-029460 | 1 | NE1/422 & NW1/423 | 1S | 13E | 347702 |
| Eric #2 | 1997-029461 | 1 | NE1/422 | 1S | 13E | 347703 |
| Eric #3 | 1997-029462 | 1 | NW1/422&NE1/422 | 1S | 13E | 347704 |
| Eric #4 | 1997-029463 | 1 | NW1/422 | 1S | 13E | 347705 |
| Eric #5 | 1997-029464 | 1 | NE1/421 | 1S | 13E | 347706 |
| Eric #6 | 1997-029465 | 1 | NW1/421 & NE1/421 | 1S | 13E | 347707 |
| Eric #7 | 1997-029466 | 1 | NW1/421 | 1S | 13E | 347708 |
| Eric #8 | 1997-029467 | 1 | NE1/420 & NW1/421 | 1S | 13E | 347709 |
| Eric #9 | 1997-029468 | 1 | NE1/420 | 1S | 13E | 347710 |
| Eric #10 | 1997-029469 | 1 | SE1/417 | 1S | 13E | 347711 |
| Eric #11 | 1997-029470 | 1 | SE1/417 & SW1/416 | 1S | 13E | 374412 |
| Eric #12 | 1997-029471 | 1 | SW1/416 | 1S | 13E | 347713 |
| Eric #13 | 1997-029472 | 1 | SW1/416 & SE1/416 | 1S | 13E | 347714 |

210 }
 211 }
 212 }
 213 }
 214 }
 215 }
 216 }
 217 }
 218 }
 219 }
 220 }
 221 }
 222 }
 223 }
 224 }
 225 }
 226 }
 227 }
 228 }
 229 }
 230 }
 231 }
 232 }
 233 }
 234 }
 235 }
 236 }
 237 }
 238 }
 239 }
 240 }
 241 }
 242 }
 243 }
 244 }
 245 }
 246 }
 247 }
 248 }
 249 }
 250 }
 251 }
 252 }
 253 }
 254 }
 255 }
 256 }
 257 }
 258 }
 259 }
 260 }
 261 }
 262 }
 263 }



Exhibit A

| Name of Claim | Book | Page | Legal Description | Township | Range | AMC |
|---------------|-------------|------|--|----------|-------|--------|
| Eric #14 | 1997-029473 | 1 | SE $\frac{1}{4}$ 16 | 1S | 13E | 347715 |
| Eric #15 | 1997-029474 | 1 | SW $\frac{1}{4}$ 15 | 1S | 13E | 347716 |
| Eric #16 | 1997-029475 | 1 | SW $\frac{1}{4}$ 15&S $\frac{1}{4}$ 15 | 1S | 13E | 347717 |
| Eric #17 | 1997-029476 | 1 | SW $\frac{1}{4}$ 15 | 1S | 13E | 347718 |
| Eric #18 | 1997-029477 | 1 | SE $\frac{1}{4}$ 15&SW $\frac{1}{4}$ 14 | 1S | 13E | 347719 |
| Eric #19 | 1997-029478 | 1 | SW $\frac{1}{4}$ 14 | 1S | 13E | 347720 |
| Eric #20 | 1997-029479 | 1 | SW $\frac{1}{4}$ 14 | 1S | 13E | 347721 |
| Eric #21 | 1997-029480 | 1 | SW $\frac{1}{4}$ 14 | 1S | 13E | 347722 |
| Eric #22 | 1997-029481 | 1 | SW $\frac{1}{4}$ 14 | 1S | 13E | 347723 |
| Eric #23 | 1997-029482 | 1 | SW $\frac{1}{4}$ 14 | 1S | 13E | 347724 |
| Eric #24 | 1997-029483 | 1 | SW $\frac{1}{4}$ 14&SE $\frac{1}{4}$ 15 | 1S | 13E | 347725 |
| Eric #25 | 1997-029484 | 1 | SE $\frac{1}{4}$ 15 | 1S | 13E | 347726 |
| Eric #26 | 1997-029485 | 1 | SE $\frac{1}{4}$ 15 | 1S | 13E | 347727 |
| Eric #27 | 1997-029486 | 1 | SE $\frac{1}{4}$ 15 | 1S | 13E | 347728 |
| Eric #28 | 1997-029487 | 1 | SE $\frac{1}{4}$ 15&SW $\frac{1}{4}$ 15 | 1S | 13E | 347729 |
| Eric #29 | 1997-029488 | 1 | SW $\frac{1}{4}$ 15 | 1S | 13E | 347730 |
| Eric #30 | 1997-029489 | 1 | SW $\frac{1}{4}$ 15 | 1S | 13E | 347731 |
| Eric #31 | 1997-029490 | 1 | SW $\frac{1}{4}$ 15 | 1S | 13E | 347732 |
| Eric #32 | 1997-029491 | 1 | SW $\frac{1}{4}$ 15 | 1S | 13E | 347733 |
| Eric #33 | 1997-029492 | 1 | SW $\frac{1}{4}$ 16 | 1S | 13E | 347734 |
| Eric #34 | 1997-029493 | 1 | SE $\frac{1}{4}$ 16 | 1S | 13E | 347735 |
| Eric #35 | 1997-029494 | 1 | SW $\frac{1}{4}$ 16 & SE $\frac{1}{4}$ 16 | 1S | 13E | 347736 |
| Eric #36 | 1997-029495 | 1 | SW $\frac{1}{4}$ 16 | 1S | 13E | 347737 |
| Eric #37 | 1997-029496 | 1 | SE $\frac{1}{4}$ 17 & SW $\frac{1}{4}$ 16 | 1S | 13E | 347738 |
| Eric #38 | 1997-029497 | 1 | SE $\frac{1}{4}$ 17 | 1S | 13E | 347739 |
| Eric #39 | 1997-029498 | 1 | SE $\frac{1}{4}$ 17 | 1S | 13E | 347740 |
| Eric #40 | 1997-029499 | 1 | SE $\frac{1}{4}$ 17 & SW $\frac{1}{4}$ 16 | 1S | 13E | 347741 |
| Eric #41 | 1997-029500 | 1 | SW $\frac{1}{4}$ 16 | 1S | 13E | 347742 |
| Eric #42 | 1997-029501 | 1 | SW $\frac{1}{4}$ 16&SE $\frac{1}{4}$ 16 | 1S | 13E | 347743 |
| Eric #43 | 1997-029502 | 1 | SE $\frac{1}{4}$ 16 | 1S | 13E | 347744 |
| Eric #44 | 1997-029503 | 1 | NE $\frac{1}{4}$ 16&SE $\frac{1}{4}$ 16 | 1S | 13E | 347745 |
| Eric #45 | 1997-029504 | 1 | SW $\frac{1}{4}$ 16&SE $\frac{1}{4}$ 16 | 1S | 13E | 347746 |
| Eric #46 | 1997-029505 | 1 | SW $\frac{1}{4}$ 16 | 1S | 13E | 347747 |
| Eric #47 | 1997-029506 | 1 | SE $\frac{1}{4}$ 17&SW $\frac{1}{4}$ 16 | 1S | 13E | 347748 |
| Eric #48 | 1997-029507 | 1 | SE $\frac{1}{4}$ 17 | 1S | 13E | 347749 |
| Eric #49 | 1997-029508 | 1 | NE $\frac{1}{4}$ 17&SE $\frac{1}{4}$ 17 | 1S | 13E | 347750 |
| Eric #50 | 1997-029509 | 1 | NE $\frac{1}{4}$ 17,SE $\frac{1}{4}$ 17,NW $\frac{1}{4}$ 16,S | 1S | 13E | 347751 |
| Eric #51 | 1997-029510 | 1 | NW $\frac{1}{4}$ 16 & SW $\frac{1}{4}$ 16 | 1S | 13E | 347752 |
| Eric #52 | 1997-029511 | 1 | NE $\frac{1}{4}$ 16,NW $\frac{1}{4}$ 16,SE $\frac{1}{4}$ 16,SW $\frac{1}{4}$ | 1S | 13E | 347753 |
| Eric #53 | 1997-029512 | 1 | NW $\frac{1}{4}$ 16&NE $\frac{1}{4}$ 16 | 1S | 13E | 347754 |
| Eric #54 | 1997-029513 | 1 | NW $\frac{1}{4}$ 16 | 1S | 13E | 347755 |
| Eric #55 | 1997-029514 | 1 | NE $\frac{1}{4}$ 17&NW $\frac{1}{4}$ 16 | 1S | 13E | 347756 |
| Eric #56 | 1997-029515 | 1 | NE $\frac{1}{4}$ 17 | 1S | 13E | 347757 |
| Eric #57 | 1997-029516 | 1 | NE $\frac{1}{4}$ 16&SE $\frac{1}{4}$ 16 | 1S | 13E | 347758 |
| Eric #58 | 1997-029517 | 1 | NE $\frac{1}{4}$ 16&SE $\frac{1}{4}$ 16 | 1S | 13E | 347759 |
| Eric #59 | 1997-029518 | 1 | NW $\frac{1}{4}$ 15&SW $\frac{1}{4}$ 15 | 1S | 13E | 347760 |
| Eric #60 | 1997-029519 | 1 | SW $\frac{1}{4}$ 15&NW $\frac{1}{4}$ 15 | 1S | 13E | 347761 |
| Eric #61 | 1997-029520 | 1 | NW $\frac{1}{4}$ 15&SW $\frac{1}{4}$ 15 | 1S | 13E | 347762 |
| Eric #62 | 1997-029521 | 1 | NW $\frac{1}{4}$ 15&SW $\frac{1}{4}$ 15 | 1S | 13E | 347763 |
| Eric #63 | 1997-029522 | 1 | NW $\frac{1}{4}$ 15,SW $\frac{1}{4}$ 15,SE $\frac{1}{4}$ 15,NE $\frac{1}{4}$ | 1S | 13E | 347764 |
| Eric #64 | 1997-029523 | 1 | NE $\frac{1}{4}$ 15&SE $\frac{1}{4}$ 15 | 1S | 13E | 347765 |
| Eric #65 | 1997-029524 | 1 | NE $\frac{1}{4}$ 15&SE $\frac{1}{4}$ 15 | 1S | 13E | 347766 |
| Eric #66 | 1997-029525 | 1 | NE $\frac{1}{4}$ 15&SE $\frac{1}{4}$ 15 | 1S | 13E | 347767 |
| Eric #67 | 1997-029526 | 1 | NE $\frac{1}{4}$ 15,SE $\frac{1}{4}$ 15,NW $\frac{1}{4}$ 15,SW $\frac{1}{4}$ | 1S | 13E | 347768 |

264
265
266
267
268
269
270
271
272
273
274
275
276
277
278
279
280
281
282
283
284
285
286
287
288
289
290
291
292
293
294
295
296
297
298
299
300
301
302
303
304
305
306
307
308
309
310
311
312
313
314
315
316
317

RECEIVED

Exhibit A

| Name of Claim | Book | Page | Legal Description | Township | Range | AMC |
|---------------|-------------|------|-----------------------|----------|-------|--------|
| Eric #68 | 1997-029527 | 1 | SW¼14 & NW¼14 | 1S | 13E | 347769 |
| Eric #69 | 1997-029528 | 1 | SW¼14&NW¼14 | 1S | 13E | 347770 |
| Eric #70 | 1997-029529 | 1 | SW1/414&NW¼14 | 1S | 13E | 347771 |
| Eric #71 | 1997-029530 | 1 | SW¼14&NW¼14 | 1S | 13E | 347772 |
| Eric #72 | 1997-029531 | 1 | SW¼14 & NW¼14 | 1S | 13E | 347773 |
| Eric #73 | 1997-029532 | 1 | NE¼14 | 1S | 13E | 347774 |
| Eric #74 | 1997-029533 | 1 | NE¼14 | 1S | 13E | 347775 |
| Eric #75 | 1997-029534 | 1 | NW¼14&NE¼14 | 1S | 13E | 347776 |
| Eric #76 | 1997-029535 | 1 | NW¼14 | 1S | 13E | 347777 |
| Eric #77 | 1997-029536 | 1 | NW¼14 | 1S | 13E | 347778 |
| Eric #78 | 1997-029537 | 1 | NW¼14 | 1S | 13E | 347779 |
| Eric #79 | 1997-029538 | 1 | NW¼14 | 1S | 13E | 347780 |
| Eric #80 | 1997-029539 | 1 | NE¼15&NW¼14 | 1S | 13E | 347781 |
| Eric #81 | 1997-029540 | 1 | NE¼15 | 1S | 13E | 347782 |
| Eric #82 | 1997-029541 | 1 | NE¼15 | 1S | 13E | 347783 |
| Eric #83 | 1997-029542 | 1 | NE¼15 | 1S | 13E | 347784 |
| Eric #84 | 1997-029543 | 1 | NW¼15&NE¼15 | 1S | 13E | 347785 |
| Eric #85 | 1997-029544 | 1 | NW¼15 | 1S | 13E | 347786 |
| Eric #86 | 1997-029545 | 1 | NW¼15 | 1S | 13E | 347787 |
| Eric #87 | 1997-029546 | 1 | NW¼15 | 1S | 13E | 347788 |
| Eric #88 | 1997-029547 | 1 | NW¼15 | 1S | 13E | 347789 |
| Eric #89 | 1997-029548 | 1 | NE¼16 | 1S | 13E | 347790 |
| Eric #90 | 1997-029549 | 1 | NE¼16 | 1S | 13E | 347791 |
| Eric #91 | 1997-029550 | 1 | NE¼16 | 1S | 13E | 347792 |
| Eric #92 | 1997-029551 | 1 | NW¼16 & NE¼16 | 1S | 13E | 347793 |
| Eric #93 | 1997-029552 | 1 | NW¼16 | 1S | 13E | 347794 |
| Eric #94 | 1997-029553 | 1 | NE¼17&NW¼16 | 1S | 13E | 347795 |
| Eric #95 | 1997-029554 | 1 | NE¼17 | 1S | 13E | 347796 |
| Eric #97 | 1997-029555 | 1 | NE¼17 | 1S | 13E | 347797 |
| Eric #98 | 1997-029556 | 1 | NE¼17 | 1S | 13E | 347798 |
| Eric #99 | 1997-029557 | 1 | NE¼17&NW¼16 | 1S | 13E | 347799 |
| Eric #100 | 1997-029558 | 1 | NW¼16 | 1S | 13E | 347800 |
| Eric #101 | 1997-029559 | 1 | NW¼16&NE¼16 | 1S | 13E | 347801 |
| Eric #102 | 1997-029560 | 1 | NW¼16,NE¼16,SW¼9,SE¼4 | 1S | 13E | 347802 |
| Eric #103 | 1997-029561 | 1 | NW¼16 & SW¼9 | 1S | 13E | 347803 |
| Eric #104 | 1997-029562 | 1 | SE¼8,NE¼17,SW¼9, | 1S | 13E | 347804 |
| Eric #105 | 1997-029563 | 1 | SE¼8&NE¼17 | 1S | 13E | 347805 |
| Eric #106 | 1997-029564 | 1 | SE¼8 | 1S | 13E | 347806 |
| Eric #107 | 1997-029565 | 1 | SE¼8 & SW¼9 | 1S | 13E | 347807 |
| Eric #108 | 1997-029566 | 1 | SW¼9 | 1S | 13E | 347808 |
| Eric #109 | 1997-029567 | 1 | SW¼9 & SE¼9 | 1S | 13E | 347809 |
| Eric #110 | 1997-029568 | 1 | SW¼9 & SE¼9 | 1S | 13E | 347810 |
| Eric #111 | 1997-029569 | 1 | SW¼9 | 1S | 13E | 347811 |
| Eric #112 | 1997-029570 | 1 | SE¼8 & SW¼9 | 1S | 13E | 347812 |
| Eric #113 | 1997-029571 | 1 | SE¼8 | 1S | 13E | 347813 |
| Eric #114 | 1997-029572 | 1 | SW¼8,SE¼8,NW¼17,NE¼17 | 1S | 13E | 347814 |
| Eric #115 | 1997-029573 | 1 | NE¼8,SE¼8,NW¼8,SW¼8 | 1S | 13E | 347815 |
| Eric #116 | 1997-029574 | 1 | SE¼8 | 1S | 13E | 347816 |
| Eric #117 | 1997-029575 | 1 | SE¼8 " SW¼9 | 1S | 13E | 347817 |
| Eric #118 | 1997-029576 | 1 | SW¼9 | 1S | 13E | 347818 |
| Eric #119 | 1997-029577 | 1 | SW¼9 & SE¼9 | 1S | 13E | 347819 |
| Eric #120 | 1997-029578 | 1 | SW¼9 & SE¼9 | 1S | 13E | 347820 |
| Eric #121 | 1997-029579 | 1 | SW¼9 | 1S | 13E | 347821 |
| Eric #122 | 1997-029580 | 1 | SE¼8 & SW¼9 | 1S | 13E | 347822 |

318 7
319
320
321
322
323
324
325
326
327
328
329
330
331
332
333
334
335
336
337
338
339
340
341
342
343
344
345
346
347
348
349
350 7
351
352
353
354
355
356
357
358
359
360
361
362
363
364
365
366
367
368
369
370
371

Exhibit A

| Name of Claim | Book | Page | Legal Description | Township | Range | AMC | |
|---------------|-------------|------|-----------------------------|----------|-------|--------|-------|
| Eric #123 | 1997-029581 | 1 | SE¼8 | 1S | 13E | 347823 | 372 7 |
| Eric #124 | 1997-029582 | 1 | NE¼8 & SE¼8 | 1S | 13E | 347824 | 373 |
| Eric #125 | 1997-029583 | 1 | NE¼8,SE¼8,NW¼9,SW¼9 | 1S | 13E | 347825 | 374 |
| Eric #126 | 1997-029584 | 1 | NW¼9 & SW¼9 | 1S | 13E | 347826 | 375 |
| Eric #127 | 1997-029585 | 1 | NE¼9,SE¼9,SW¼9,NW¼9 | 1S | 13E | 347827 | 376 |
| Eric #128 | 1997-029586 | 1 | NW¼9&NE¼9 | 1S | 13E | 347828 | 377 |
| Eric #129 | 1997-029587 | 1 | NW¼9 | 1S | 13E | 347829 | 378 |
| Eric #130 | 1997-029588 | 1 | NE¼8 & NW¼9 | 1S | 13E | 347830 | 379 |
| Eric #131 | 1997-029589 | 1 | NE¼8 & NW¼9 | 1S | 13E | 347831 | 380 |
| Eric #132 | 1997-029590 | 1 | NW¼9 | 1S | 13E | 347832 | 381 |
| Eric #133 | 1997-029591 | 1 | NW¼9&NE¼9 | 1S | 13E | 347833 | 382 |
| Eric #135 | 1997-029592 | 1 | SW¼12 | 1S | 13E | 347834 | 383 |
| Eric #136 | 1997-029593 | 1 | SE ¼11&SW¼12 | 1S | 13E | 347835 | 384 |
| Eric #137 | 1997-029594 | 1 | SE¼11 | 1S | 13E | 347836 | 385 |
| Eric #138 | 1997-029595 | 1 | NE¼14&SE¼11 | 1S | 13E | 347837 | 386 |
| Eric #139 | 1997-029596 | 1 | NE¼14 & SE¼11 | 1S | 13E | 347838 | 387 |
| Eric #140 | 1997-029597 | 1 | NW¼14,NE¼14,SW¼11,SE¼11 | 1S | 13E | 347839 | 388 |
| Eric #141 | 1997-029598 | 1 | NW¼14&SW¼11 | 1S | 13E | 347840 | 389 |
| Eric #142 | 1997-029599 | 1 | NW¼14&SW¼11 | 1S | 13E | 347841 | 390 |
| Eric #143 | 1997-029600 | 1 | NW¼14&SW¼11 | 1S | 13E | 347842 | 391 |
| Eric #144 | 1997-029601 | 1 | NW¼14&SW¼11 | 1S | 13E | 347843 | 392 |
| Eric #145 | 1997-029602 | 1 | NE¼15, | 1S | 13E | 347844 | 393 |
| Eric #146 | 1997-029603 | 1 | NE¼15&SE¼10 | 1S | 13E | 347845 | 394 |
| Eric #147 | 1997-029604 | 1 | NE¼15 & SE¼10 | 1S | 13E | 347846 | 395 |
| Eric #148 | 1997-029605 | 1 | NW¼15 & SE¼10 | 1S | 13E | 347847 | 396 |
| Eric #149 | 1997-029606 | 1 | NW¼15,NE¼15, | 1S | 13E | 347848 | 397 |
| Eric #150 | 1997-029607 | 1 | NW¼15&SW¼10 | 1S | 13E | 347849 | 398 |
| Eric #151 | 1997-029608 | 1 | NW¼15&SW¼10 | 1S | 13E | 347850 | 399 |
| Eric #152 | 1997-029609 | 1 | NW¼15&SW¼10 | 1S | 13E | 347851 | 400 7 |
| Eric #153 | 1997-029610 | 1 | NW¼15&SW¼10 | 1S | 13E | 347852 | 401 |
| Eric #154 | 1997-029611 | 1 | NE¼16&SE¼9 | 1S | 13E | 347853 | 402 |
| Eric #155 | 1997-029612 | 1 | NE¼16 & SE¼9 | 1S | 13E | 347854 | 403 |
| Eric #156 | 1997-029613 | 1 | NE¼16 & SE¼9 | 1S | 13E | 347855 | 404 |
| Eric #157 | 1998-000721 | 1 | NE¼9 | 1S | 13E | 347856 | 405 |
| Eric #158 | 1998-000721 | 2 | NE¼9 | 1S | 13E | 347857 | 406 |
| Eric #159 | 1998-000721 | 3 | NE¼9 | 1S | 13E | 347858 | 407 |
| Eric #160 | 1997-029617 | 1 | NW¼10 | 1S | 13E | 347859 | 408 |
| Eric #161 | 1997-029618 | 1 | NW¼10 | 1S | 13E | 347860 | 409 |
| Eric #162 | 1997-029619 | 1 | NW¼10 | 1S | 13E | 347861 | 410 |
| Eric #163 | 1997-029620 | 1 | NW¼10 | 1S | 13E | 347862 | 411 |
| Eric #164 | 1997-029621 | 1 | NW¼10 & sw¼10 | 1S | 13E | 347863 | 412 |
| Eric #165 | 1997-029622 | 1 | NE¼10 & SE¼10 | 1S | 13E | 347864 | 413 |
| Eric #166 | 1997-029623 | 1 | NE¼10 & SE¼10 | 1S | 13E | 347865 | 414 |
| Eric #167 | 1997-029624 | 1 | NE¼10&SE¼10 | 1S | 13E | 347866 | 415 |
| Eric #168 | 1198-000721 | 4 | NE 1/4 10,SE 1/4 10, NW 1/4 | 1S | 13E | 347867 | 416 |
| Eric #169 | 1997-029626 | 1 | NE¼11&SW¼11 | 1S | 13E | 347868 | 417 |
| Eric #170 | 1997-029627 | 1 | NW¼11&SW¼11 | 1S | 13E | 347869 | 418 |
| Eric #171 | 1997-029628 | 1 | NW¼11&SW¼11 | 1S | 13E | 347870 | 419 |
| Eric #172 | 1997-029629 | 1 | NW¼11&SW¼11 | 1S | 13E | 347871 | 420 |
| Eric #173 | 1997-029630 | 1 | NW¼11 & SW¼11 & NE¼11 | 1S | 13E | 347872 | 421 |
| Eric #174 | 1997-029631 | 1 | NE¼11&SE¼11 | 1S | 13E | 347873 | 422 |
| Eric #175 | 1997-029632 | 1 | NE¼11 & SE¼11 | 1S | 13E | 347874 | 423 |
| Eric #176 | 1997-029633 | 1 | NE¼11&SE¼11 | 1S | 13E | 347875 | 424 |
| Eric #177 | 1997-029634 | 1 | NE¼11 & SE¼11 & NW¼12 | 1S | 13E | 347876 | 425 |

Exhibit A

| Name of Claim | Book | Page | Legal Description | Township | Range | AMC | |
|---------------|-------------|------|-----------------------|----------|-------|--------|-----|
| Eric #178 | 1997-029635 | 1 | NE¼11 | 1S | 13E | 347877 | 426 |
| Eric #179 | 1997-029636 | 1 | NE¼11 | 1S | 13E | 347878 | 427 |
| Eric #180 | 1997-029637 | 1 | NE¼11 | 1S | 13E | 347879 | 428 |
| Eric #181 | 1997-029638 | 1 | NW¼11&NE¼11 | 1S | 13E | 347880 | 429 |
| Eric #182 | 1997-029639 | 1 | NW¼11 | 1S | 13E | 347881 | 430 |
| Eric #183 | 1997-029640 | 1 | NW¼11 | 1S | 13E | 347882 | 431 |
| Eric #184 | 1997-029641 | 1 | NW¼11 | 1S | 13E | 347883 | 432 |
| Eric #185 | 1997-029642 | 1 | NW¼11 | 1S | 13E | 347884 | 433 |
| Eric #186 | 1997-029643 | 1 | NE¼10&NW¼11 | 1S | 13E | 347885 | 434 |
| Eric #187 | 1997-029644 | 1 | NE¼10 | 1S | 13E | 347886 | 435 |
| Eric #188 | 1997-029645 | 1 | NE¼10 | 1S | 13E | 347887 | 436 |
| Eric #189 | 1997-029646 | 1 | NE¼10 | 1S | 13E | 347888 | 437 |
| Eric #190 | 1997-029647 | 1 | NW¼10 | 1S | 13E | 347889 | 438 |
| Eric #191 | 1997-029648 | 1 | NW¼10 | 1S | 13E | 347890 | 439 |
| Eric #192 | 1997-029649 | 1 | Nw¼10 | 1S | 13E | 347891 | 440 |
| Eric #193 | 1997-029650 | 1 | NW¼10 | 1S | 13E | 347892 | 441 |
| Eric #194 | 1997-029651 | 1 | NW¼10 | 1S | 13E | 347893 | 442 |
| Eric #195 | 1997-029652 | 1 | NE¼9 | 1S | 13E | 347894 | 443 |
| Eric #196 | 1997-029653 | 1 | NE¼9 | 1S | 13E | 347895 | 444 |
| Eric #197 | 1997-029654 | 1 | NE¼9 | 1S | 13E | 347896 | 445 |
| Eric #198 | 1997-029655 | 1 | SE¼4 & NE¼9 | 1S | 13E | 347897 | 446 |
| Eric #199 | 1997-029656 | 1 | SE¼4 & NE¼9 | 1S | 13E | 347898 | 447 |
| Eric #200 | 1997-029657 | 1 | SE¼4 & NE¼9 | 1S | 13E | 347899 | 448 |
| Eric #201 | 1997-029658 | 1 | NW¼10&SW¼3 | 1S | 13E | 347900 | 449 |
| Eric #202 | 1997-029659 | 1 | NW¼10 & SW¼3 | 1S | 13E | 347901 | 450 |
| Eric #203 | 1997-029660 | 1 | NW¼10 & SW¼3 | 1S | 13E | 347902 | 451 |
| Eric #204 | 1997-029661 | 1 | NW¼10 & SW¼3 | 1S | 13E | 347903 | 452 |
| Eric #205 | 1997-029662 | 1 | NW¼10,NE¼10,SW¼3,SE¼3 | 1S | 13E | 347904 | 453 |
| Eric #206 | 1997-029663 | 1 | SE¼8&NE¼10 | 1S | 13E | 347905 | 454 |
| Eric #207 | 1997-029664 | 1 | SE¼3 & NE¼10 | 1S | 13E | 347906 | 455 |
| Eric #208 | 1997-029665 | 1 | SE¼3& NE¼10 | 1S | 13E | 347907 | 456 |
| Eric #209 | 1997-029666 | 1 | SE¼3,SW¼2,NE¼10,NW¼11 | 1S | 13E | 347908 | 457 |
| Eric #210 | 1997-029667 | 1 | SW¼2&NW¼11 | 1S | 13E | 348024 | 458 |
| Eric #211 | 1997-029668 | 1 | SW¼2&NW¼11 | 1S | 13E | 348025 | 459 |
| Eric #212 | 1997-029669 | 1 | NW¼11&SW¼2 | 1S | 13E | 348026 | 460 |
| Eric #213 | 1997-029670 | 1 | SW¼2&NW¼11 | 1S | 13E | 348027 | 461 |
| Eric #214 | 1998-721 | 5 | SW¼2,SE¼2,NW¼11,NE¼1 | 1S | 13E | 348028 | 462 |
| Eric #215 | 1997-029672 | 1 | NE¼11 & SE¼2 | 1S | 13E | 348029 | 463 |
| Eric #216 | 1997-029673 | 1 | SE¼2 & NE¼11 | 1S | 13E | 348030 | 464 |
| Eric #217 | 1997-029674 | 1 | SE¼2 | 1S | 13E | 348031 | 465 |
| Eric #218 | 1998-000721 | 6 | SW¼2 & SE¼2 | 1S | 13E | 348032 | 466 |
| Eric #219 | 1997-029676 | 1 | SW¼2 | 1S | 13E | 348033 | 467 |
| Eric #220 | 1997-029677 | 1 | SW¼2 | 1S | 13E | 348034 | 468 |
| Eric #221 | 1997-029678 | 1 | SW¼2 | 1S | 13E | 348035 | 469 |
| Eric #222 | 1997-029679 | 1 | SW¼2 | 1S | 13E | 348036 | 470 |
| Eric #223 | 1997-029680 | 1 | SE¼3 & SW¼2 | 1S | 13E | 348037 | 471 |
| Eric #224 | 1998-000721 | 7 | NE¼10 & SE¼3 | 1S | 13E | 348038 | 472 |
| Eric #225 | 1997-029682 | 1 | SE¼3 | 1S | 13E | 348039 | 473 |
| Eric #226 | 1997-029683 | 1 | SE¼3 | 1S | 13E | 348040 | 474 |
| Eric #227 | 1997-029684 | 1 | SW¼3 & SE¼3 | 1S | 13E | 348041 | 475 |
| Eric #228 | 1998-000721 | 8 | NW¼10&. SW¼3 | 1S | 13E | 348042 | 476 |
| Eric #229 | 1998-000721 | 9 | NW¼10&SW¼3 | 1S | 13E | 348043 | 477 |
| Eric #230 | 1997-029687 | 1 | SE¼3 & NE¼3 | 1S | 13E | 348044 | 478 |
| Eric #231 | 1997-029688 | 1 | SE¼3&NE¼3 | 1S | 13E | 348045 | 479 |

Exhibit A

| Name of Claim | Book | Page | Legal Description | Township | Range | AMC |
|---------------|-------------|------|--|----------|-------|--------|
| Eric #232 | 1997-029689 | 1 | SE $\frac{1}{3}$,NE $\frac{1}{3}$,SW $\frac{1}{2}$,NW $\frac{1}{2}$ | 1S | 13E | 348046 |
| Eric #233 | 1997-029690 | 1 | SW $\frac{1}{2}$ &NW $\frac{1}{2}$ | 1S | 13E | 348047 |
| Eric #234 | 1997-029691 | 1 | SW $\frac{1}{2}$ &NW $\frac{1}{2}$ | 1S | 13E | 348048 |
| Eric #235 | 1997-029692 | 1 | SW $\frac{1}{2}$ & NW $\frac{1}{2}$ | 1S | 13E | 348049 |
| Eric #236 | 1998-000721 | 10 | NW 1/4 2, SW 1/4 2 | 1S | 13E | 348050 |
| Eric #237 | 1997-029694 | 1 | NE $\frac{1}{2}$ & SE $\frac{1}{2}$ | 1S | 13E | 348051 |
| Eric #238 | 1997-029695 | 1 | NE $\frac{1}{2}$ | 1S | 13E | 348052 |
| Eric #239 | 1997-029696 | 1 | NE $\frac{1}{2}$ | 1S | 13E | 348053 |
| Eric #240 | 1997-029697 | 1 | NW $\frac{1}{2}$ | 1S | 13E | 348054 |
| Eric #241 | 1997-029698 | 1 | SE $\frac{1}{4}$ &NE $\frac{1}{9}$ | 1S | 13E | 348055 |
| Eric #242 | 1997-029699 | 1 | SE $\frac{1}{2}$ | 1S | 13E | 348056 |
| Eric #243 | 1997-029700 | 1 | NW $\frac{1}{2}$ 28 | 1S | 13E | 348057 |
| Eric #244 | 1997-029701 | 1 | NW $\frac{1}{2}$ 28 & NE $\frac{1}{2}$ 28 | 1S | 13E | 348058 |
| Eric #245 | 1997-029702 | 1 | NE $\frac{1}{2}$ 28 | 1S | 13E | 348059 |
| Eric #246 | 1997-029703 | 1 | NE $\frac{1}{2}$ 28&NW $\frac{1}{2}$ 27 | 1S | 13E | 348060 |
| Eric #247 | 1997-029704 | 1 | NW $\frac{1}{2}$ 28 | 1S | 13E | 348061 |
| Eric #248 | 1997-029705 | 1 | NE $\frac{1}{2}$ | 1S | 13E | 348062 |
| Eric #249 | 1997-029706 | 1 | NE $\frac{1}{2}$ | 1S | 13E | 348063 |
| Eric #250 | 1997-029707 | 1 | NE $\frac{1}{2}$ 20 &NW $\frac{1}{2}$ 20 | 1S | 13E | 348064 |
| Eric #251 | 1997-029708 | 1 | NE $\frac{1}{2}$ 20, | 1S | 13E | 348065 |
| Eric #252 | 1997-029709 | 1 | SW $\frac{1}{2}$ 20 & NW $\frac{1}{2}$ 20 | 1S | 13E | 348066 |
| Eric #253 | 1997-029710 | 1 | NW $\frac{1}{2}$ 20 | 1S | 13E | 348067 |
| Eric #254 | 1997-029711 | 1 | N-W $\frac{1}{2}$ 20 | 1S | 13E | 348068 |
| Eric #255 | 1997-029712 | 1 | NW $\frac{1}{2}$ 20 & SW $\frac{1}{2}$ 20 | 1S | 13E | 348069 |
| Eric #256 | 1997-029713 | 1 | NW $\frac{1}{2}$ 20 & SW $\frac{1}{2}$ 20 | 1S | 13E | 348070 |
| Eric #257 | 1997-029714 | 1 | NW $\frac{1}{2}$ 20 | 1S | 13E | 348071 |
| Eric #258 | 1997-029715 | 1 | NW $\frac{1}{2}$ 20 | 1S | 13E | 348072 |
| Eric #259 | 1997-029716 | 1 | NW $\frac{1}{2}$ 20 & SW $\frac{1}{2}$ 20 | 1S | 13E | 348073 |
| Eric #260 | 1997-029717 | 1 | NE $\frac{1}{19}$,SE $\frac{1}{19}$,NW $\frac{1}{2}$ 20,SW $\frac{1}{2}$ | 1S | 13E | 348074 |
| Eric #261 | 1997-029718 | 1 | NE $\frac{1}{19}$ & NW $\frac{1}{2}$ 20 | 1S | 13E | 348075 |
| Eric #262 | 1997-029719 | 1 | NW $\frac{1}{19}$ &NE $\frac{1}{19}$ | 1S | 13E | 348076 |
| Eric #263 | 1997-029720 | 1 | NE $\frac{1}{19}$,SE $\frac{1}{19}$,NW $\frac{1}{19}$,SW $\frac{1}{2}$ | 1S | 13E | 348077 |
| Eric #264 | 1997-029721 | 1 | SW $\frac{1}{19}$ & SE $\frac{1}{19}$ | 1S | 13E | 348078 |
| Eric #265 | 1997-029722 | 1 | SE $\frac{1}{19}$ & SW $\frac{1}{2}$ 20 | 1S | 13E | 348079 |
| Eric #266 | 1997-029723 | 1 | SW $\frac{1}{2}$ 20 | 1S | 13E | 348080 |
| Eric #267 | 1997-029724 | 1 | SW $\frac{1}{2}$ 20 | 1S | 13E | 348081 |
| Eric #268 | 1997-029725 | 1 | SW $\frac{1}{2}$ 20 | 1S | 13E | 348082 |
| Eric #269 | 1997-029726 | 1 | SW $\frac{1}{2}$ 20 | 1S | 13E | 348083 |
| Eric #270 | 1997-029727 | 1 | SE $\frac{1}{2}$ 20 & SW $\frac{1}{2}$ 20 | 1S | 13E | 348084 |
| Eric #271 | 1997-029728 | 1 | SE $\frac{1}{2}$ 20,SW $\frac{1}{2}$ 20,NW $\frac{1}{2}$ 29,NE $\frac{1}{4}$ | 1S | 13E | 348085 |
| Eric #272 | 1997-029729 | 1 | SW $\frac{1}{2}$ 20&NW $\frac{1}{2}$ 29 | 1S | 13E | 348086 |
| Eric #273 | 1998-000721 | 11 | SE $\frac{1}{19}$ &NE $\frac{1}{30}$ | 1S | 13E | 348087 |
| Eric #274 | 1997-029731 | 1 | NE $\frac{1}{2}$ 20,NW $\frac{1}{2}$ 20,SW $\frac{1}{17}$,SE $\frac{1}{4}$ | 1S | 13E | 348088 |
| Eric #275 | 1997-029732 | 1 | NW $\frac{1}{2}$ 20 & SW $\frac{1}{17}$ | 1S | 13E | 348089 |
| Eric #276 | 1997-029733 | 1 | NW $\frac{1}{2}$ 20 & SW $\frac{1}{17}$ | 1S | 13E | 348090 |
| Eric #277 | 1997-029734 | 1 | NW $\frac{1}{2}$ 20 & SW $\frac{1}{17}$ | 1S | 13E | 348091 |
| Eric #278 | 1997-029735 | 1 | NW $\frac{1}{2}$ 20 & SW $\frac{1}{17}$ | 1S | 13E | 348092 |
| Eric #280 | 1997-029736 | 1 | SE $\frac{1}{13}$ & NE $\frac{1}{24}$ | 1S | 13E | 348093 |
| Eric #281 | 1997-029737 | 1 | SW $\frac{1}{18}$ &NW $\frac{1}{19}$ | 1S | 14E | 348094 |
| Eric #282 | 1997-029738 | 1 | SW $\frac{1}{18}$ &NW $\frac{1}{19}$ | 1S | 14E | 348095 |
| Eric #283 | 1997-029739 | 1 | SW $\frac{1}{18}$ &NW $\frac{1}{19}$ | 1S | 14E | 348096 |
| Eric #284 | 1997-029740 | 1 | SW $\frac{1}{18}$ &NW $\frac{1}{19}$ | 1S | 14E | 348097 |
| Eric #285 | 1997-029741 | 1 | SW $\frac{1}{18}$,SE $\frac{1}{15}$,NW $\frac{1}{19}$,NE $\frac{1}{4}$ | 1S | 14E | 348098 |
| Eric #286 | 1997-029742 | 1 | SE $\frac{1}{18}$ | 1S | 14E | 348099 |

Exhibit A

| Name of Claim | Book | Page | Legal Description | Township | Range | AMC | |
|---------------|-------------|------|-----------------------|----------|-------|--------|-----|
| Eric #287 | 1997-029743 | 1 | NE¼24 | 1S | 13E | 348100 | 534 |
| Eric #288 | 1997-029744 | 1 | NE¼24 | 1S | 13E | 348101 | 535 |
| Eric #289 | 1997-029745 | 1 | NE¼24 | 1S | 13E | 348102 | 536 |
| Eric #290 | 1997-029746 | 1 | NE¼24 | 1S | 13E | 348103 | 537 |
| Eric #291 | 1997-029747 | 1 | NE¼24 & NW¼24 | 1S | 13E | 348104 | 538 |
| Eric #292 | 1997-029748 | 1 | NW¼24 | 1S | 13E | 348105 | 539 |
| Eric #293 | 1997-029749 | 1 | NW¼24 | 1S | 13E | 348106 | 540 |
| Eric #294 | 1997-029750 | 1 | NW¼24 | 1S | 13E | 348107 | 541 |
| Eric #295 | 1997-029751 | 1 | NW¼24 | 1S | 13E | 348108 | 542 |
| Eric #296 | 1997-029732 | 1 | NE¼19 | 1S | 14E | 348109 | 543 |
| Eric #297 | 1997-029753 | 1 | NE¼19&S¼19 | 1S | 14E | 348110 | 544 |
| Eric #298 | 1997-029754 | 1 | NE¼19 | 1S | 14E | 348111 | 545 |
| Eric #299 | 1997-029755 | 1 | NE¼19 & SE¼19 | 1S | 14E | 348112 | 546 |
| Eric #300 | 1997-029756 | 1 | NE¼19 | 1S | 14E | 348113 | 547 |
| Eric #301 | 1997-029757 | 1 | NE¼19 & SE¼19 | 1S | 14E | 348114 | 548 |
| Eric #302 | 1997-029758 | 1 | NW¼19&NE¼19 | 1S | 14E | 348115 | 549 |
| Eric #303 | 1997-029759 | 1 | NW¼19 & NE¼19 & SW¼19 | 1S | 14E | 348116 | 550 |
| Eric #304 | 1997-029760 | 1 | NW¼19 | 1S | 14E | 348117 | 551 |
| Eric #305 | 1997-029761 | 1 | NW¼19&SW¼19 | 1S | 14E | 348118 | 552 |
| Eric #306 | 1997-029762 | 1 | NW¼19 | 1S | 14E | 348119 | 553 |
| Eric #307 | 1997-029763 | 1 | NW¼19 & SW¼19 | 1S | 14E | 348120 | 554 |
| Eric #308 | 1997-029764 | 1 | NW¼19 | 1S | 14E | 348121 | 555 |
| Eric #309 | 1997-029765 | 1 | NW¼19&SW¼19 | 1S | 14E | 348122 | 556 |
| Eric #310 | 1997-029766 | 1 | NW¼19 | 1S | 14E | 348123 | 557 |
| Eric #311 | 1997-029767 | 1 | SE¼19 | 1S | 14E | 348124 | 558 |
| Eric #312 | 1997-029768 | 1 | SE¼19 | 1S | 14E | 348125 | 559 |
| Eric #313 | 1997-029769 | 1 | SE¼19 | 1S | 14E | 348126 | 560 |
| Eric #314 | 1997-029770 | 1 | SE¼19 & SW¼19 | 1S | 14E | 348127 | 561 |
| Eric #315 | 1997-029771 | 1 | SW¼19 | 1S | 14E | 348128 | 562 |
| Eric #316 | 1997-029772 | 1 | NE¼23 & NW¼24 | 1S | 13E | 348129 | 563 |
| Eric #317 | 1997-029773 | 1 | NE¼23 & SE¼23 & NW¼24 | 1S | 13E | 348130 | 564 |
| Eric #318 | 1997-029774 | 1 | SE¼23&SW¼24 | 1S | 13E | 348131 | 565 |
| Eric #319 | 1997-029775 | 1 | NE¼23 & SE¼23 & NW¼24 | 1S | 13E | 348132 | 566 |
| Eric #320 | 1997-029776 | 1 | SE¼23 & SW¼24 | 1S | 13E | 348133 | 567 |
| Eric #321 | 1997-029777 | 1 | NW¼24 & SW¼24 | 1S | 13E | 348134 | 568 |
| Eric #322 | 1997-029778 | 1 | SW¼24 | 1S | 13E | 348135 | 569 |
| Eric #323 | 1997-029779 | 1 | NW¼24&SW¼24 | 1S | 13E | 348136 | 570 |
| Eric #324 | 1997-029780 | 1 | SW¼24 | 1S | 13E | 348137 | 571 |
| Eric #325 | 1997-029781 | 1 | NW¼24&SW¼24 | 1S | 13E | 348138 | 572 |
| Eric #326 | 1997-029782 | 1 | SW¼24 | 1S | 13E | 348139 | 573 |
| Eric #327 | 1997-029783 | 1 | NW¼24 & NE¼24 & SW¼24 | 1S | 13E | 348140 | 574 |
| Eric #328 | 1997-029784 | 1 | SW¼24&SE¼24 | 1S | 13E | 348141 | 575 |
| Eric #329 | 1997-029785 | 1 | NE¼26 | 1S | 13E | 348142 | 576 |
| Eric #330 | 1997-029786 | 1 | NE¼26 | 1S | 13E | 348143 | 577 |
| Eric #331 | 1997-029787 | 1 | SE¼23 & NE¼26 & SW¼24 | 1S | 13E | 348144 | 578 |
| Eric #332 | 1997-029788 | 1 | NE¼26 & NW¼25 | 1S | 13E | 348145 | 579 |
| Eric #333 | 1997-029789 | 1 | SW¼24 & NW¼25 | 1S | 13E | 348146 | 580 |
| Eric #334 | 1997-029790 | 1 | NE¼26 & NW¼25 | 1S | 13E | 348147 | 581 |
| Eric #335 | 1997-029791 | 1 | SW¼24&NW¼25 | 1S | 13E | 348148 | 582 |
| Eric #336 | 1997-029792 | 1 | NW¼25 | 1S | 13E | 348149 | 583 |
| Eric #337 | 1997-029793 | 1 | SW¼24&NW¼25 | 1S | 13E | 348150 | 584 |
| Eric #338 | 1997-029794 | 1 | NW¼25 | 1S | 13E | 348151 | 585 |
| Eric #339 | 1997-029795 | 1 | SW¼24 & NW¼25 | 1S | 13E | 348152 | 586 |
| Eric #340 | 1997-029796 | 1 | NW¼25 | 1S | 13E | 348153 | 587 |

| Name of Claim | Book | Page | Legal Description | Township | Range | AMC |
|---------------|-------------|---------|-----------------------------|----------|-------|--------|
| Eric #341 | 1997-029797 | 1 | SW¼24 & SE¼24 & NW¼25 | 1S | 13E | 348154 |
| Eric #342 | 1997-029798 | 1 | NW¼25&NE¼25 | 1S | 13E | 348155 |
| Eric #343 | 1997-029799 | 1 | SE¼26 | 1S | 13E | 348156 |
| Eric #344 | 1997-029800 | 1 | NE¼26 & SE¼26 | 1S | 13E | 348157 |
| Eric #345 | 1997-029801 | 1 | SE¼26 | 1S | 13E | 348158 |
| Eric #346 | 1997-029802 | 1 | NE¼26 & SE¼26 | 1S | 13E | 348159 |
| Eric #347 | 1997-029803 | 1 | SE¼26 & SW¼25 | 1S | 13E | 348160 |
| Eric #348 | 1997-029804 | 1 | NE¼26 & SE¼26 & NW¼25 | 1S | 13E | 348161 |
| Eric #349 | 1997-029805 | 1 | NW¼25&SW¼25 | 1S | 13E | 348162 |
| Eric #350 | 1997-029806 | 1 | NE¼35 | 1S | 13E | 348163 |
| Eric #351 | 1997-029807 | 1 | NE¼35 | 1S | 13E | 348164 |
| Eric #352 | 1997-029808 | 1 | NE¼35 & SE¼35 | 1S | 13E | 348165 |
| Eric #353 | 1997-029809 | 1 | NE¼35 & SE¼35 | 1S | 13E | 348166 |
| Eric #354 | 1997-029810 | 1 | SE¼35 | 1S | 13E | 348167 |
| Eric #355 | 1997-029811 | 1 | NE¼35 & SE¼35 | 1S | 13E | 348168 |
| Eric #356 | 1997-029812 | 1 | NE¼35&SE¼35&SW¼35&S | 1S | 13E | 348169 |
| Eric #357 | 1997-029813 | 1 | NW¼35 & SW¼35 | 1S | 13E | 348170 |
| Eric #358 | 1997-029814 | 1 | SW¼35&NW¼35 | 1S | 13E | 348171 |
| Eric #359 | 1997-029815 | 1 | NW¼35 & SW¼35 | 1S | 13E | 348172 |
| Eric #360 | 1997-029816 | 1 | NW¼35 & SW¼35 | 1S | 13E | 348173 |
| Eric #361 | 1997-029817 | 1 | SW¼35 | 1S | 13E | 348174 |
| Eric #362 | 1997-029818 | 1 | SW¼35 | 1S | 13E | 348175 |
| Eric #363 | 1997-029819 | 1 | SW¼35 | 1S | 13E | 348176 |
| Kay 1 | 1732 | 129-130 | SW 1/4 SE 1/4 Section 21 | 1S | 13E | 312984 |
| Kay 2 | 1732 | 131-132 | SW 1/4 SE 1/4 Section 21 | 1S | 13E | 312985 |
| Kay 3 | 1732 | 133-134 | SW 1/4 SE 1/4 Section 21 | 1S | 13E | 312986 |
| Kay 5 | 1732 | 137-138 | NE 1/4 Section 34 | 1S | 13E | 312988 |
| Kay 6 | 1732 | 139-140 | NW 1/4 Section 22 | 1S | 13E | 312989 |
| Kay 7 | 1732 | 141-142 | NE 1/4 Section 34 | 1S | 13E | 312990 |
| Kay 8 | 1732 | 143-144 | NW 1/4 Section 22 | 1S | 13E | 312991 |
| Kay 9 | 1732 | 145-146 | NE 1/4 Section 34 | 1S | 13E | 312992 |
| Kay 10 | 1762 | 147-148 | NW 1/4 Section 22 | 1S | 13E | 312993 |
| Kay 11 | 1732 | 149-150 | NE 1/4 SE 1/4 Section 21 | 1S | 13E | 312994 |
| Kay 12 | 1732 | 151-152 | NW 1/4 SW 1/4 Section 22 | 1S | 13E | 312995 |
| Kay 13 | 1732 | 153-154 | SE 1/4 Section 34 | 1S | 13E | 312996 |
| Kay 14 | 1732 | 155-156 | SW 1/4 Section 22 | 1S | 13E | 312997 |
| Kay 18 | 1732 | 163-164 | NE1/4 NW 1/4 Section22 | 1S | 13E | 313001 |
| Kay 19E | 1732 | 165-166 | NE 1/4 Section 22 | 1S | 13E | 313002 |
| Kay 19W | 1732 | 167-168 | NE 1/4 Section 22 | 1S | 13E | 313003 |
| Kay 20E | 1732 | 169-170 | NE 1/4 NW 1/4 Section22 | 1S | 13E | 313004 |
| Kay 20W | 1732 | 171-172 | NE 1/4 NW 1/4 Section22 | 1S | 13E | 313005 |
| Kay 21E | 1732 | 173-174 | NE 1/4 NW 1/4 Section22 | 1S | 13E | 313006 |
| Kay 21W | 1732 | 175-176 | NE 1/4 NW 1/4 Section22 | 1S | 13E | 313007 |
| Kay 22 | 1732 | 177-178 | NE 1/4 NW 1/4 Section22 | 1S | 13E | 313008 |
| Kay 81 | 1732 | 179-180 | NE 1/4 NW 1/4 Section 21 | 1S | 13E | 313009 |
| Kay 82 | 1732 | 181-182 | NW 1/4 Section 21 | 1S | 13E | 313010 |
| Kay 83 | 1732 | 183-184 | NE 1/4 NW 1/4 Section 21 | 1S | 13E | 313011 |
| Kay 84 | 1732 | 185-186 | NW 1/4 Section 21 | 1S | 13E | 313012 |
| Kay 85 | 1732 | 187-188 | NE 1/4 NW 1/4 Section 21 | 1S | 13E | 313013 |
| Kay 86 | 1732 | 189-190 | NW 1/4 Section 21 | 1S | 13E | 313014 |
| Kay 87 | 1732 | 191-192 | 1/4 NW1/4 SW 1/4 SE 1/4 Sec | 1S | 13E | 313015 |
| Kay 88 | 1732 | 193-194 | NW 1/4 SW 1/4 Section 21 | 1S | 13E | 313016 |
| Kay 129 | 1732 | 195-196 | NE 1/4 Section 20 | 1S | 13E | 313017 |
| Kay 130 | 1732 | 197-198 | NE 1/4 Section 20 | 1S | 13E | 313018 |

588 7
589
590
591
592
593
594
595
596
597
598
599
600
601
602
603
604
605
606
607
608
609
610 J
611 7
612
613 J
614 7
615
616
617
618
619
620
621
622 J
623
624 T
625
626
627
628
629
630
631
632
633
634
635
636
637
638
639
640
641 J

Exhibit A

| Name of Claim | Book | Page | Legal Description | Township | Range | AMC |
|------------------|------|---------|--------------------------|----------|-------|--------|
| Kay 131 | 1732 | 199-200 | NE 1/4 Section 20 | 1S | 13E | 313019 |
| Kay 132 | 1732 | 201-202 | NE 1/4 Section 20 | 1S | 13E | 313020 |
| Kay 133 | 1732 | 203-204 | NE 1/4 Section 20 | 1S | 13E | 313021 |
| Kay 134 | 1732 | 205-206 | NE 1/4 Section 20 | 1S | 13E | 313022 |
| Kay 135 | 1732 | 207-208 | NE 1/4 SE 1/4 Section 20 | 1S | 13E | 313023 |
| Kay 136 | 1732 | 209-210 | NE 1/4 SE 1/4 Section 20 | 1S | 13E | 313024 |
| Kay 137 | 1732 | 211-212 | SE 1/4 Section 20 | 1S | 13E | 313025 |
| Kay 138 | 1732 | 213-214 | SE 1/4 Section 20 | 1S | 13E | 313026 |
| Kay 141 | 1732 | 215-216 | SE 1/4 Section 20 | 1S | 13E | 313027 |
| Kay 142 | 1732 | 217-218 | SE 1/4 Section 20 | 1S | 13E | 313028 |
| Kay 143 | 1732 | 219-220 | SE 1/4 Section 20 | 1S | 13E | 313029 |
| Kay 145 | 1732 | 221-222 | SE 1/4 Section 20 | 1S | 13E | 313030 |
| Kay 146 | 1732 | 223-224 | SE 1/4 Section 20 | 1S | 13E | 313031 |
| Kay 147 | 1732 | 225-226 | SE 1/4 Section 20 | 1S | 13E | 313032 |
| Kay 148 | 1732 | 227-228 | SE 1/4 Section 20 | 1S | 13E | 313033 |
| Kay 149 | 1732 | 229-230 | SE 1/4 Section 20 | 1S | 13E | 313034 |
| Kay 150 | 1732 | 231-232 | SE 1/4 Section 20 | 1S | 13E | 313035 |
| Kay 152 | 604 | 874 | NW 1/4 Section 28 | 1S | 13E | 47117 |
| LD No. 1 | 711 | 870 | NE 1/4 Section 23 | 1S | 13E | 47272 |
| LD No. 2 | 693 | 556 | NE 1/4 SE 1/4 Section 23 | 1S | 13E | 47273 |
| LD No. 3 | 688 | 870 | SE 1/4 Section 23 | 1S | 13E | 47274 |
| LD No. 4 | 693 | 558 | NE 1/4 Section 26 | 1S | 13E | 47275 |
| LD No. 5 | 693 | 559 | NE 1/4 SE 1/4 Section 26 | 1S | 13E | 47276 |
| LD No. 6 | 693 | 560 | SE 1/4 Section 26 | 1S | 13E | 47277 |
| LD No. 7 | 693 | 561 | NE 1/4 Section 35 | 1S | 13E | 47278 |
| LD No. 8 | 693 | 562 | NE 1/4 Section 35 | 1S | 13E | 47279 |
| LD No. 9 | 716 | 365 | NE 1/4 Section 23 | 1S | 13E | 47280 |
| Margaret 69 | 559 | 854 | NE 1/4 NW1/4 Section 22 | 1S | 13E | 45754 |
| Margaret 69 East | 568 | 276 | NE 1/4 NW1/4 Section 22 | 1S | 13E | 45755 |
| Margaret 133 | 559 | 860 | SW 1/4 section 14 | 1S | 13E | 45820 |
| Margaret 135 | 559 | 862 | SW 1/4 section 14 | 1S | 13E | 45823 |
| Margaret 137 | 559 | 864 | NW 1/4 Section 23 | 1S | 13E | 45826 |
| Margaret 138 | 574 | 588 | NE 1/4 Section 22 | 1S | 13E | 45827 |
| Margaret 139 | 559 | 866 | NW 1/4 Section 23 | 1S | 13E | 45828 |
| Margaret 140 | 574 | 589 | NE 1/4 Section 22 | 1S | 13E | 45829 |
| Margaret 153 | 564 | 531 | SW SE 1/4 Sction 14 | 1S | 13E | 45842 |
| Margaret 154 | 564 | 532 | SW SE 1/4 Ssection 14 | 1S | 13E | 45843 |
| Margaret 155 | 564 | 533 | NE 1/4 NW 1/4 Section 23 | 1S | 13E | 45844 |
| Margaret 156 | 564 | 534 | NE 1/4 NW 1/4 Section 23 | 1S | 13E | 45845 |
| Margaret 157 | 559 | 874 | NE 1/4 NW1/4 Section 22 | 1S | 13E | 45846 |
| Margaret 159 | 559 | 876 | NE 1/4 NW1/4 Section 22 | 1S | 13E | 45849 |
| Margaret 161 | 559 | 878 | NE 1/4 NW1/4 Section 22 | 1S | 13E | 45852 |

642 7
643
644
645
646
647
648
649
650
651
652
653
654
655
656
657
658 J
659 ←
660 T
661
662
663
664
665
666
667
668 J
669 J
670 J
671 —
672 —
673 T
674
675
676 J
677 T
678
679
680
681 J
682 —
683 —

PHOENIX, ARIZONA

2017 AUG 15 A 9 57

RECEIVED
TLM AZ STATE OFFICE



Exhibit A

| Name of Claim | Book | Page | Legal Description | Township | Range | AMC |
|-------------------|------|------|--------------------------|----------|-------|-------|
| Margaret 162 | 559 | 879 | NW 1/4 Section 22 | 1S | 13E | 45853 |
| Margaret 162 West | 568 | 282 | NW 1/4 Section 22 | 1S | 13E | 45854 |
| Margaret 163 | 559 | 880 | SW 1/4 SE 1/4 Section 22 | 1S | 13E | 45855 |
| Margaret 164 West | 568 | 283 | SW 1/4 Section 22 | 1S | 13E | 45857 |
| Margaret 164 | 583 | 785 | SW 1/4 Section 22 | 1S | 13E | 45856 |
| Margaret 165 | 559 | 882 | SW 1/4 SE 1/4 Section 22 | 1S | 13E | 45858 |
| Margaret 166 | 559 | 883 | SW 1/4 Section 22 | 1S | 13E | 45859 |
| Margaret 166 West | 568 | 284 | NW 1/4 Section 22 | 1S | 13E | 45860 |
| Margaret 217 | 559 | 884 | NW 1/4 Section 23 | 1S | 13E | 45901 |
| Margaret 218 | 559 | 885 | NE 1/4 Section 22 | 1S | 13E | 45902 |
| Margaret 219 | 559 | 886 | NW 1/4 Section 23 | 1S | 13E | 45903 |
| Margaret 220 | 559 | 887 | NE 1/4 Section 22 | 1S | 13E | 45904 |
| Margaret 221 | 559 | 888 | NW 1/4 Section 23 | 1S | 13E | 45905 |
| Margaret 222 | 559 | 889 | NE 1/4 Section 22 | 1S | 13E | 45906 |
| Margaret 223 | 559 | 890 | SW 1/4 SE 1/4 Section 22 | 1S | 13E | 45907 |
| Margaret 224 | 559 | 891 | SE 1/4 Section 22 | 1S | 13E | 45908 |
| Margaret 225 | 583 | 784 | SW 1/4 Section 23 | 1S | 13E | 45909 |
| Margaret 226 | 574 | 603 | SE 1/4 Section 22 | 1S | 13E | 45910 |
| Margaret 227 | 564 | 535 | NE 1/4 NW 1/4 Section 23 | 1S | 13E | 45911 |
| Margaret 228 | 564 | 536 | NE 1/4 NW 1/4 Section 23 | 1S | 13E | 45912 |
| Margaret 229 | 564 | 537 | NE 1/4 NW 1/4 Section 23 | 1S | 13E | 45913 |
| Margaret 230 | 564 | 538 | SW 1/4 SE 1/4 Section 23 | 1S | 13E | 45914 |
| Margaret 231 | 564 | 539 | SW 1/4 SE 1/4 Section 23 | 1S | 13E | 45915 |
| Margaret 233 | 559 | 894 | SW 1/4 SE 1/4 Section 22 | 1S | 13E | 45916 |
| Margaret 234 | 559 | 895 | SW 1/4 Section 22 | 1S | 13E | 45917 |
| Margaret 234 West | 568 | 287 | SW 1/4 Section 22 | 1S | 13E | 45918 |
| Margaret 235 | 560 | 729 | SW 1/4 SE 1/4 Section 22 | 1S | 13E | 45919 |
| Margaret 236 | 574 | 604 | SW 1/4 Section 22 | 1S | 13E | 45920 |
| Margaret 237 | 560 | 731 | SW 1/4 SE 1/4 Section 22 | 1S | 13E | 45921 |
| Margaret 238 | 560 | 732 | SW 1/4 Section 22 | 1S | 13E | 45922 |
| Margaret 239 | 560 | 733 | NE 1/4 NW 1/4 Section 27 | 1S | 13E | 45923 |
| Margaret 240 | 560 | 734 | NW 1/4 Section 27 | 1S | 13E | 45924 |
| Margaret 241 | 560 | 735 | NE 1/4 NW 1/4 Section 27 | 1S | 13E | 45925 |
| Margaret 242 | 574 | 605 | NW 1/4 Section 27 | 1S | 13E | 45926 |
| Margaret 243 | 560 | 737 | NE 1/4 NW 1/4 Section 27 | 1S | 13E | 45927 |
| Margaret 244 | 574 | 606 | NW 1/4 Section 27 | 1S | 13E | 45928 |
| Margaret 245 | 560 | 739 | NE 1/4 NW 1/4 Section 27 | 1S | 13E | 45929 |
| Margaret 246 | 560 | 740 | NW 1/4 Section 27 | 1S | 13E | 45930 |
| Margaret 247 | 559 | 896 | SW 1/4 Section 23 | 1S | 13E | 45931 |
| Margaret 248 | 574 | 607 | SE 1/4 Section 22 | 1S | 13E | 45932 |
| Margaret 249 | 561 | 578 | SW 1/4 Section 23 | 1S | 13E | 45933 |
| Margaret 250 | 561 | 579 | SE 1/4 Section 22 | 1S | 13E | 45934 |
| Margaret 251 | 561 | 580 | SW 1/4 Section 23 | 1S | 13E | 45935 |
| Margaret 252 | 561 | 581 | SE 1/4 Section 22 | 1S | 13E | 45936 |
| Margaret 253 | 561 | 582 | NW 1/4 Section 26 | 1S | 13E | 45937 |
| Margaret 254 | 561 | 583 | NE 1/4 Section 27 | 1S | 13E | 45938 |
| Margaret 255 | 561 | 584 | NW 1/4 Section 26 | 1S | 13E | 45939 |
| Margaret 256 | 561 | 585 | NE 1/4 Section 27 | 1S | 13E | 45940 |
| Margaret 257 | 561 | 586 | NW 1/4 Section 26 | 1S | 13E | 45941 |
| Margaret 258 | 561 | 587 | NE 1/4 Section 27 | 1S | 13E | 45942 |

684 }
 685 }
 686 }
 687 }
 688 }
 689 }
 690 }
 691 }
 692 }
 693 }
 694 }
 695 }
 696 }
 697 }
 698 }
 699 }
 700 }
 701 }
 702 }
 703 }
 704 }
 705 }
 706 }
 707 }
 708 }
 709 }
 710 }
 711 }
 712 }
 713 }
 714 }
 715 }
 716 }
 717 }
 718 }
 719 }
 720 }
 721 }
 722 }
 723 }
 724 }
 725 }
 726 }
 727 }
 728 }
 729 }
 730 }
 731 }
 732 }
 733 }

2017 AUG 15 9 57

RECEIVED
 PLM AZ STATE OFFICE

Exhibit A

| Name of Claim | Book | Page | Legal Description | Township | Range | AMC | |
|---------------|------|------|--------------------------|----------|-------|-------|-----|
| Margaret 259 | 561 | 588 | NW 1/4 Section 26 | 1S | 13E | 45943 | 734 |
| Margaret 260 | 561 | 589 | NE 1/4 Section 27 | 1S | 13E | 45944 | 735 |
| Margaret 261 | 560 | 741 | SW 1/4 SE 1/4 Section 27 | 1S | 13E | 45945 | 736 |
| Margaret 262 | 560 | 742 | SW 1/4 Section 27 | 1S | 13E | 45946 | 737 |
| Margaret 263 | 560 | 743 | SW 1/4 SE 1/4 Section 27 | 1S | 13E | 45947 | 738 |
| Margaret 264 | 560 | 744 | SW 1/4 Section 27 | 1S | 13E | 45948 | 739 |
| Margaret 265 | 561 | 590 | SW 1/4 Section 26 | 1S | 13E | 45949 | 740 |
| Margaret 266 | 561 | 591 | SE 1/4 Section 27 | 1S | 13E | 45950 | 741 |
| Margaret 267 | 561 | 592 | SW 1/4 Section 26 | 1S | 13E | 45951 | 742 |
| Margaret 268 | 561 | 593 | SE 1/4 Section 27 | 1S | 13E | 45952 | 743 |
| Margaret 269 | 560 | 745 | SW 1/4 SE 1/4 Section 27 | 1S | 13E | 45953 | 744 |
| Margaret 270 | 560 | 746 | SW 1/4 Section 27 | 1S | 13E | 45954 | 745 |
| Margaret 271 | 560 | 747 | SW 1/4 SE 1/4 Section 27 | 1S | 13E | 45955 | 746 |
| Margaret 272 | 560 | 748 | SW 1/4 Section 27 | 1S | 13E | 45956 | 747 |
| Margaret 273 | 561 | 594 | SW 1/4 Section 26 | 1S | 13E | 45957 | 748 |
| Margaret 274 | 561 | 595 | SE 1/4 Section 27 | 1S | 13E | 45958 | 749 |
| Margaret 275 | 561 | 596 | SW 1/4 Section 26 | 1S | 13E | 45959 | 750 |
| Margaret 276 | 561 | 596 | SE 1/4 Section 27 | 1S | 13E | 45960 | 751 |
| Margaret 277 | 561 | 596 | SW 1/4 SE 1/4 Section 26 | 1S | 13E | 45961 | 752 |
| Margaret 278 | 561 | 597 | SW 1/4 SE 1/4 Section 26 | 1S | 13E | 45962 | 753 |
| Margaret 279 | 561 | 598 | SW 1/4 SE 1/4 Section 26 | 1S | 13E | 45963 | 754 |
| Margaret 280 | 561 | 599 | SW 1/4 SE 1/4 Section 26 | 1S | 13E | 45964 | 755 |
| Margaret 281 | 561 | 600 | NE 1/4 NW 1/4 Section 26 | 1S | 13E | 45965 | 756 |
| Margaret 282 | 561 | 603 | NE 1/4 NW 1/4 Section 26 | 1S | 13E | 45966 | 757 |
| Margaret 283 | 567 | 542 | NE 1/4 NW 1/4 Section 26 | 1S | 13E | 45967 | 758 |
| Margaret 284 | 567 | 543 | NE 1/4 NW 1/4 Section 26 | 1S | 13E | 45968 | 759 |
| Margaret 285 | 567 | 544 | NW 1/4 SW 1/4 Section 23 | 1S | 13E | 45969 | 760 |
| Margaret 286 | 567 | 545 | SW 1/4 SE 1/4 Section 23 | 1S | 13E | 45970 | 761 |
| Margaret 287 | 564 | 540 | SW 1/4 SE 1/4 Section 23 | 1S | 13E | 45971 | 762 |
| Margaret 305 | 565 | 739 | NE 1/4 NW 1/4 Section 35 | 1S | 13E | 45985 | 763 |
| Margaret 306 | 565 | 740 | NW 1/4 Section 35 | 1S | 13E | 45986 | 764 |
| Margaret 307 | 565 | 741 | NE 1/4 NW 1/4 Section 35 | 1S | 13E | 45987 | 765 |
| Margaret 308 | 565 | 742 | NW 1/4 Section 35 | 1S | 13E | 45988 | 766 |
| Margaret 309 | 565 | 743 | NE 1/4 NW 1/4 Section 35 | 1S | 13E | 45989 | 767 |
| Margaret 310 | 565 | 744 | NW 1/4 Section 35 | 1S | 13E | 45990 | 768 |
| Margaret 311 | 565 | 745 | NE 1/4 NW 1/4 Section 35 | 1S | 13E | 45991 | 769 |
| Margaret 312 | 565 | 746 | NW 1/4 Section 35 | 1S | 13E | 45992 | 770 |
| Margaret 313 | 565 | 747 | SE 1/4 Section 27 | 1S | 13E | 45993 | 771 |
| Margaret 314 | 565 | 748 | SW 1/4 SE 1/4 Section 27 | 1S | 13E | 45994 | 772 |
| Margaret 315 | 565 | 749 | NE 1/4 Section 34 | 1S | 13E | 45995 | 773 |
| Margaret 316 | 565 | 750 | NE 1/4 NW 1/4 Section 34 | 1S | 13E | 45996 | 774 |
| Margaret 317 | 565 | 751 | NE 1/4 Section 34 | 1S | 13E | 45997 | 775 |
| Margaret 318 | 565 | 752 | NE 1/4 NW 1/4 Section 34 | 1S | 13E | 45998 | 776 |
| Margaret 319 | 565 | 753 | NE 1/4 Section 34 | 1S | 13E | 45999 | 777 |
| Margaret 320 | 565 | 754 | NE 1/4 NW 1/4 Section 34 | 1S | 13E | 46000 | 778 |
| Margaret 321 | 567 | 546 | SW 1/4 Section 27 | 1S | 13E | 46001 | 779 |
| Margaret 322 | 567 | 547 | NW 1/4 Section 34 | 1S | 13E | 46002 | 780 |

PHOENIX, ARIZONA

2017 AUG 15 A 9 57

RECEIVED
PLM AZ STATE OFFICE

Exhibit A

| Name of Claim | Book | Page | Legal Description | Township | Range | AMC |
|----------------|------|-------|--------------------------|----------|-------|--------|
| Margaret 323 | 567 | 548 | NW 1/4 Section 34 | 1S | 13E | 46003 |
| Margaret 324 | 567 | 549 | NW 1/4 Section 34 | 1S | 13E | 46004 |
| Margaret 325 | 565 | 755 | SW 1/4 Section 22 | 1S | 13E | 46005 |
| Margaret 327 | 565 | 757 | SW 1/4 Section 22 | 1S | 13E | 46007 |
| Margaret 328 | 565 | 758 | SE 1/4 Section 34 | 1S | 13E | 46008 |
| Margaret 331 | 614 | 329 | SW 1/4 Section 22 | 1S | 13E | 46011 |
| Margaret 332 | 583 | 778 | NE 1/4 Section 28 | 1S | 13E | 46012 |
| Margaret 333 | 572 | 916 | NW 1/4 Section 27 | 1S | 13E | 46013 |
| Margaret 334 | 572 | 917 | NE 1/4 Section 28 | 1S | 13E | 46014 |
| Margaret 335 | 583 | 787 | NE 1/4 Section 28 | 1S | 13E | 46015 |
| Margaret 336 | 572 | 919 | NE 1/4 NW 1/4 Section 28 | 1S | 13E | 46016 |
| Rook No. 1 | 1771 | 262 | NE 1/4 Section 23 | 1S | 13E | 316548 |
| Rook No. 2 | 1771 | 263 | NE 1/4 SE 1/4 Section 23 | 1S | 13E | 316549 |
| Rook No. 3 | 1771 | 264 | SE 1/4 Section 23 | 1S | 13E | 316550 |
| Rook No. 4 | 1771 | 265 | SE 1/4 Section 23 | 1S | 13E | 316551 |
| Rook No. 5 | 1771 | 266 | SE 1/4 Section 23 | 1S | 13E | 316552 |
| Rook No. 6 | 1771 | 267 | SE 1/4 Section 23 | 1S | 13E | 316553 |
| Rook No. 7 | 1771 | 268 | NE 1/4 Section 26 | 1S | 13E | 316554 |
| East No. 9A | 2001 | 886 | SW1/429,SE1/429 | 1S | 13E | 355529 |
| Sun #62A | 2001 | 899 | SW1/428 | 1S | 13E | 355534 |
| Sun #63A | 2001 | 901 | SW1/428 | 1S | 13E | 355535 |
| Sun #64A | 2001 | 903 | SW&SE1/428 | 1S | 13E | 355536 |
| Dan 1 | 2002 | 868 | SE1/4 3 | 2S | 12E | 356180 |
| Dan 2 | 2002 | 869 | SE1/42 | 2S | 12E | 356181 |
| Dan 3 | 2002 | 870 | SW1/411 | 2S | 12E | 356182 |
| Dan 4 | 2002 | 871 | SE1/4NE1/411 | 2S | 12E | 356183 |
| Dan 5 | 2002 | 872 | NW1/4SW1/412,NEWSE1/411 | 2S | 12E | 356184 |
| Dan 6 | 2002 | 873 | SE1/4SW1/4 36 | 1S | 12E | 356185 |
| Dan 7 | 2002 | 874 | SE1/4SW1/4 36 | 1S | 12E | 356186 |
| Dan 8 | 2002 | 875 | SW1/4SE1/4 1,NE1/4 12 | 2S | 12E | 356187 |
| Dan 9 | 2002 | 876 | SE1/4SW1/4 1,NE1/4 12 | 2S | 12E | 356188 |
| Dan 10 | 2002 | 877 | SE1/4 1 | 2S | 12E | 356189 |
| Dan 11 | 2002 | 878 | NE1/412 | 2S | 12E | 356190 |
| Dan 12 | 2002 | 879 | NE1/412 | 2S | 12E | 356191 |
| Dan 13 | 2002 | 880 | SE1/41,NE1/412 | 2S | 12E | 356192 |
| Dan 14 | 2002 | 881 | NE1/4SE1/412 | 2S | 12E | 356193 |
| Dan 15 | 2002 | 882 | NE1/4SE1/412 | 2S | 12E | 356194 |
| Dan 16 | 2002 | 883 | NE1/412 | 2S | 12E | 356195 |
| Dan 17 | 2002 | 884 | SW1/4 1 | 2S | 12E | 356196 |
| Dan 18 | 2002 | 885 | SW1/4SE1/4 1 | 2S | 12E | 356197 |
| Dan 19 | 2002 | 886 | NW1/411 | 2S | 12E | 356198 |
| Dan 20 | 2002 | 887 | SW1/411 | 2S | 12E | 356199 |
| Dan 21 | 2002 | 888 | NW1/4SW1/411 | 2S | 12E | 356200 |
| Dan 22 | 2002 | 889 | NW1/4SW1/411 | 2S | 12E | 356201 |
| Dan 23 | 2002 | 890 | NW1/4SW1/411 | 2S | 12E | 356202 |
| Dan 24 | 2002 | 891 | NW1/4NE1/4 2 | 2S | 12E | 356203 |
| Legal Tender 1 | 2003 | 12154 | North West 1/4 Section 1 | 2S | 12E | 356884 |
| Legal Tender 2 | 2003 | 12155 | North West 1/4 Section 1 | 2S | 12E | 356885 |
| Legal Tender 3 | 2003 | 12156 | South West 1/4 Section 1 | 2S | 12E | 356886 |
| Legal Tender 4 | 2003 | 12157 | South West 1/4 Section 1 | 2S | 12E | 356887 |
| Legal Tender 5 | 2003 | 12158 | North West 1/4 Section 1 | 2S | 12E | 356888 |
| Legal Tender 6 | 2003 | 12159 | North West 1/4 Section 1 | 2S | 12E | 356889 |
| Legal Tender 7 | 2003 | 12160 | North West 1/4 Section 1 | 2S | 12E | 356890 |
| Legal Tender 8 | 2003 | 12161 | North West 1/4 Section 1 | 2S | 12E | 356891 |

781 }
 782 }
 783 }
 784 }
 785 }
 786 }
 787 }
 788 }
 789 }
 790 }
 791 }
 792 }
 793 }
 794 }
 795 }
 796 }
 797 }
 798 }
 799 }
 800 }
 801 }
 802 }
 803 }
 804 }
 805 }
 806 }
 807 }
 808 }
 809 }
 810 }
 811 }
 812 }
 813 }
 814 }
 815 }
 816 }
 817 }
 818 }
 819 }
 820 }
 821 }
 822 }
 823 }
 824 }
 825 }
 826 }
 827 }
 828 }
 829 }
 830 }
 831 }
 832 }
 833 }
 834 }

Exhibit A

| Name of Claim | Book | Page | Legal Description | Township | Range | AMC |
|-----------------|------|--------|---------------------------|----------|-------|--------|
| Legal Tender 9 | 2003 | 12162 | South East 1/4 Section 1 | 2S | 12E | 356892 |
| Legal Tender 10 | 2003 | 12163 | South East 1/4 Section 1 | 2S | 12E | 356893 |
| Legal Tender 11 | 2003 | 12164 | North East 1/4 Section 1 | 2S | 12E | 356894 |
| Legal Tender 12 | 2003 | 12165 | North East 1/4 Section 1 | 2S | 12E | 356895 |
| Legal Tender 13 | 2003 | 12066 | South West 1/4 Section 6 | 2S | 13E | 356865 |
| Legal Tender 14 | 2003 | 12167 | South West 1/4 Section 6 | 2S | 13E | 356866 |
| Legal Tender 15 | 2003 | 12168 | South West 1/4 Section 6 | 2S | 13E | 356867 |
| Legal Tender 16 | 2003 | 12169 | South East 1/4 Section 6 | 2S | 13E | 356896 |
| Legal Tender 17 | 2003 | 12170 | North West 1/4 Section 6 | 2S | 13E | 356868 |
| Legal Tender 18 | 2003 | 12171 | North West 1/4 Section 6 | 2S | 13E | 356869 |
| Legal Tender 19 | 2003 | 12172 | South West 1/4 Section 32 | 1S | 13E | 356897 |
| Legal Tender 20 | 2003 | 12173 | South East 1/4 Section 32 | 1S | 13E | 356870 |
| Legal Tender 21 | 2003 | 12174 | South East 1/4 Section 33 | 1S | 13E | 356871 |
| Legal Tender 22 | 2003 | 12175 | South East 1/4 Section 32 | 1S | 13E | 356872 |
| Legal Tender 23 | 2002 | 69016 | North West 1/4 Section 32 | 1S | 13E | 356933 |
| Galaxy No. 1 | 2004 | 2354 | SW1/41 | 2S | 12E | 359395 |
| Gladiator No. 1 | 2004 | 2355 | NW1/432 | 1S | 13E | 359396 |
| Gladiator No. 2 | 2004 | 2356 | NW1/4NE1/432 | 1S | 13E | 359397 |
| Gladiator No. 3 | 2004 | 2357 | NE1/432 | 1S | 13E | 359398 |
| Gladiator No. 4 | 2004 | 2358 | SW1/429,NW1/432 | 1S | 13E | 359399 |
| Gladiator No. 5 | 2004 | 2359 | SW1/4SE1/429,NW1/4NE1/432 | 1S | 13E | 359400 |
| Gladiator No. 6 | 2004 | 2360 | SE1/429,NE1/432 | 1S | 13E | 359401 |
| Gladiator No. 7 | 2004 | 2361 | NE1/4,SE1/4,NW1/4&SW1/4 | 1S | 13E | 359402 |
| Gladiator No. 8 | 2004 | 2362 | NE1/4SE1/429 | 1S | 13E | 359403 |
| Gladiator No. 9 | 2004 | 2363 | NW1/4SW1/428,NE1/4SE1/42 | 1S | 13E | 406339 |
| Olga 1 | 2004 | 86442 | NW 1/4 Section 28 | 1S | 13E | 362903 |
| Olga 2 | 2004 | 86443 | NW 1/4 Section 28 | 1S | 13E | 362904 |
| Olga 3 | 2004 | 86444 | NE 1/4 Section 29 | 1S | 13E | 362905 |
| Olga 4 | 2004 | 86445 | NE 1/4 Section 29 | 1S | 13E | 362906 |
| Kay 15A | 2003 | 4012 | SE 1/4 Section 34 | 1S | 13E | 357097 |
| Kay 140A | 2003 | 4013 | SE 1/4 Section 20 | 1S | 13E | 357098 |
| Kay 151 | 1753 | 767 | NE 1/4 Section 29 | 1S | 13E | 315168 |
| Hutton #1 | 2010 | 101285 | NE 1/4 Section 24 | 1S | 13E | 402476 |
| Hutton #2 | 2010 | 101286 | NE 1/4 Section 24 | 1S | 13E | 402477 |
| Hutton #3 | 2010 | 101287 | NE 1/4 Section 24 | 1S | 13E | 402478 |
| Hutton #4 | 2010 | 101288 | NE 1/4 Section 24 | 1S | 13E | 402479 |
| Hutton #5 | 2010 | 101289 | NE 1/4 Section 24 | 1S | 13E | 402480 |
| Hutton #6 | 2010 | 101290 | SE 1/4 Section 24 | 1S | 13E | 402481 |
| Hutton #7 | 2010 | 101291 | SE 1/4 Section 24 | 1S | 13E | 402482 |
| Hutton #8 | 2010 | 101292 | SW 1/4 Section 19 | 1S | 14E | 402483 |
| Hutton #9 | 2010 | 101293 | SW 1/4 Section 19 | 1S | 14E | 402484 |
| Hutton #10 | 2010 | 101294 | SE 1/4 Section 24 | 1S | 13E | 402485 |
| Hutton #11 | 2010 | 101295 | SE 1/4 Section 24 | 1S | 13E | 402486 |
| Hutton #12 | 2010 | 101296 | SE 1/4 Section 24 | 1S | 13E | 402487 |
| Hutton #13 | 2010 | 101297 | SE 1/4 Section 24 | 1S | 13E | 402488 |
| Hutton #14 | 2010 | 101298 | SW 1/4 Section 19 | 1S | 14E | 402489 |
| Hutton #15 | 2010 | 101299 | SW 1/4 Section 19 | 1S | 14E | 402490 |
| Hutton #16 | 2010 | 101300 | SE 1/4 Section 24 | 1S | 13E | 402491 |
| Hutton #17 | 2010 | 101301 | SE 1/4 Section 24 | 1S | 13E | 402492 |
| Hutton #18 | 2010 | 101302 | NE 1/4 Section 25 | 1S | 13E | 402493 |
| Hutton #19 | 2010 | 101303 | SE 1/4 Section 24 | 1S | 13E | 402494 |
| Hutton #20 | 2010 | 101304 | NE 1/4 Section 25 | 1S | 13E | 402495 |
| Hutton #21 | 2010 | 101305 | NE 1/4 Section 25 | 1S | 13E | 402496 |
| Hutton #22 | 2010 | 101306 | NE 1/4 Section 25 | 1S | 13E | 402497 |

835 7
836
837
838
839
840
841
842
843
844
845
846
847
848
849
850
851
852
853
854
855
856
857
858
859
860 7
861
862
863
864
865
866
867
868
869
870
871
872
873
874
875
876
877
878
879
880
881
882
883
884
885
886
887
888

RECEIVED
MIXED
2011

Exhibit A

| Name of Claim | Book | Page | Legal Description | Township | Range | AMC | |
|-----------------|------|--------|-------------------|----------|-------|--------|-------|
| Mud Springs #1 | 2010 | 101307 | SE 1/4 Section 30 | 1S | 14E | 402498 | 889 7 |
| Mud Springs #2 | 2010 | 101308 | SW 1/4 Section 30 | 1S | 14E | 402499 | 890 |
| Mud Springs #3 | 2010 | 101309 | SW 1/4 Section 30 | 1S | 14E | 402500 | 891 |
| Mud Springs #4 | 2010 | 101310 | SW 1/4 Section 30 | 1S | 14E | 402501 | 892 |
| Mud Springs #5 | 2010 | 101311 | SW 1/4 Section 30 | 1S | 14E | 402502 | 893 |
| Mud Springs #6 | 2010 | 101312 | SE 1/4 Section 30 | 1S | 14E | 402503 | 894 |
| Mud Springs #7 | 2010 | 101313 | SE 1/4 Section 30 | 1S | 14E | 402504 | 895 |
| Mud Springs #8 | 2010 | 101314 | SW 1/4 Section 30 | 1S | 14E | 402505 | 896 |
| Mud Springs #9 | 2010 | 101315 | SW 1/4 Section 30 | 1S | 14E | 402506 | 897 |
| Mud Springs #10 | 2010 | 101316 | NW 1/4 Section 31 | 1S | 14E | 402507 | 898 |
| Mud Springs #11 | 2010 | 101317 | NW 1/4 Section 31 | 1S | 14E | 402508 | 899 |
| Mud Springs #12 | 2010 | 101318 | NE 1/4 Section 31 | 1S | 14E | 402509 | 900 |
| Mud Springs #13 | 2010 | 101319 | NE 1/4 Section 31 | 1S | 14E | 402510 | 901 |
| Mud Springs #14 | 2010 | 101320 | NE 1/4 Section 31 | 1S | 14E | 402511 | 902 |
| Mud Springs #15 | 2010 | 101321 | NW 1/4 Section 31 | 1S | 14E | 402512 | 903 |
| Mud Springs #16 | 2010 | 101322 | NW 1/4 Section 31 | 1S | 14E | 402513 | 904 |
| Mud Springs #17 | 2010 | 101323 | NW 1/4 Section 31 | 1S | 14E | 402514 | 905 |
| Mud Springs #18 | 2010 | 101324 | NW 1/4 Section 31 | 1S | 14E | 402515 | 906 |
| Mud Springs #19 | 2010 | 101325 | NE 1/4 Section 31 | 1S | 14E | 402516 | 907 |
| Mud Springs #20 | 2010 | 101326 | NE 1/4 Section 31 | 1S | 14E | 402517 | 908 |
| Mud Springs #21 | 2010 | 101327 | NE 1/4 Section 31 | 1S | 14E | 402518 | 909 |
| Mud Springs #22 | 2010 | 101328 | NE 1/4 Section 31 | 1S | 14E | 402519 | 910 |
| Mud Springs #23 | 2010 | 101329 | NW 1/4 Section 31 | 1S | 14E | 402520 | 911 |
| Mud Springs #24 | 2010 | 101330 | NW 1/4 Section 31 | 1S | 14E | 402521 | 912 |
| Mud Springs #25 | 2010 | 101331 | NW Section 31 | 1S | 14E | 402522 | 913 |
| Mud Springs #26 | 2010 | 101332 | NW 1/4 Section 31 | 1S | 14E | 402523 | 914 |
| Mud Springs #27 | 2010 | 101333 | NE 1/4 Section 31 | 1S | 14E | 402524 | 915 |
| Mud Springs #28 | 2010 | 101334 | NE 1/4 Section 31 | 1S | 14E | 402525 | 916 |
| Mud Springs #29 | 2010 | 101335 | SE 1/4 Section 31 | 1S | 14E | 402526 | 917 |
| Mud Springs #30 | 2010 | 101336 | SE 1/4 Section 31 | 1S | 14E | 402527 | 918 |
| Mud Springs #31 | 2010 | 101337 | SW 1/4 Section 31 | 1S | 14E | 402528 | 919 |
| Mud Springs #32 | 2010 | 101338 | SW 1/4 Section 31 | 1S | 14E | 402529 | 920 |
| Mud Springs #33 | 2010 | 101339 | SW 1/4 Section 31 | 1S | 14E | 402530 | 921 |
| Mud Springs #34 | 2010 | 101340 | SW 1/4 Section 31 | 1S | 14E | 402531 | 922 |
| Mud Springs #35 | 2010 | 101341 | SE 1/4 Section 31 | 1S | 14E | 402532 | 923 |
| Mud Springs #36 | 2010 | 101342 | SE 1/4 Section 31 | 1S | 14E | 402533 | 924 |
| Mud Springs #37 | 2010 | 101343 | SE 1/4 Section 31 | 1S | 14E | 402534 | 925 |
| Mud Springs #38 | 2010 | 101344 | SE 1/4 Section 31 | 1S | 14E | 402535 | 926 |
| Mud Springs #39 | 2010 | 101345 | SW 1/4 Section 31 | 1S | 14E | 402536 | 927 |
| Mud Springs #40 | 2010 | 101346 | SW 1/4 Section 31 | 1S | 14E | 402537 | 928 |
| Mud Springs #41 | 2010 | 101347 | SW 1/4 Section 31 | 1S | 14E | 402538 | 929 |
| Mud Springs #42 | 2010 | 101348 | SW 1/4 Section 31 | 1S | 14E | 402539 | 930 |
| Mud Springs #43 | 2010 | 101349 | SE 1/4 Section 31 | 1S | 14E | 402540 | 931 |
| Mud Springs #44 | 2010 | 101350 | SE 1/4 Section 31 | 1S | 14E | 402541 | 932 |
| Roadside #1 | 2011 | 122230 | SE 1/4 Section 29 | 1S | 13E | 405551 | 933 7 |
| Roadside #2 | 2011 | 122231 | SE 1/4 Section 29 | 1S | 13E | 405552 | 934 |
| Roadside #3 | 2011 | 122232 | SE 1/4 Section 29 | 1S | 13E | 405553 | 935 |
| Roadside #4 | 2011 | 122233 | SW 1/4 Section 28 | 1S | 13E | 405554 | 936 |
| Roadside #5 | 2011 | 122234 | SW 1/4 Section 28 | 1S | 13E | 405555 | 937 |
| Oak 40 | 2011 | 122235 | SW 1/4 Section 28 | 1S | 13E | 405556 | 938 |
| Bufford 1 | 2013 | 9793 | SW 1/4 Section 24 | 1S | 12E | 420992 | 939 7 |
| Bufford 2 | 2013 | 9794 | SW 1/4 Section 24 | 1S | 12E | 420993 | 940 |
| Bufford 3 | 2013 | 9795 | SW 1/4 Section 24 | 1S | 12E | 420994 | 941 |
| Bufford 4 | 2013 | 9796 | SE 1/4 Section 24 | 1S | 12E | 420995 | 942 |

RECEIVED

Exhibit A

| Name of Claim | Book | Page | Legal Description | Township | Range | AMC | |
|---------------|------|------|---------------------|----------|-------|--------|-----|
| Bufford 5 | 2013 | 9665 | SE 1/4 Section 24 | 1S | 12E | 420864 | 943 |
| Bufford 6 | 2013 | 9666 | SE 1/4 Section 24 | 1S | 12E | 420865 | 944 |
| Verde 44 | 2014 | 3774 | NE Section 35 | 1S | 13E | 426152 | 945 |
| Verde 45 | 2014 | 3775 | NW Section 36 | 1S | 13E | 426153 | 946 |
| Verde 46 | 2014 | 3776 | NW Section 36 | 1S | 13E | 426154 | 947 |
| Verde 47 | 2014 | 3777 | NW Section 36 | 1S | 13E | 426155 | 948 |
| Verde 48 | 2014 | 3778 | NW Section 36 | 1S | 13E | 426156 | 949 |
| Verde 49 | 2014 | 3779 | NENW Section 36 | 1S | 13E | 426157 | 950 |
| Verde 50 | 2014 | 3780 | NE Section 36 | 1S | 13E | 426158 | 951 |
| Verde 51 | 2014 | 3781 | NE Section 36 | 1S | 13E | 426159 | 952 |
| Verde 52 | 2014 | 3782 | NE Section 36 | 1S | 13E | 426160 | 953 |
| Verde 53 | 2014 | 3783 | NE Section 36 | 1S | 13E | 426161 | 954 |
| Verde 62 | 2014 | 3784 | NW Section 31 | 1S | 14E | 426162 | 955 |
| Verde 63 | 2014 | 3785 | NW Section 31 | 1S | 14E | 426163 | 956 |
| Verde 64 | 2014 | 3786 | NE Section 36 | 1S | 13E | 426164 | 957 |
| Verde 65 | 2014 | 3787 | NE Section 36 | 1S | 13E | 426165 | 958 |
| Verde 66 | 2014 | 3788 | NE Section 36 | 1S | 13E | 426166 | 959 |
| Verde 67 | 2014 | 3789 | NE Section 36 | 1S | 13E | 426167 | 960 |
| Verde 68 | 2014 | 3790 | NENW Section 36 | 1S | 13E | 426168 | 961 |
| Verde 69 | 2014 | 3791 | NW Section 36 | 1S | 13E | 426169 | 962 |
| Verde 70 | 2014 | 3792 | NW Section 36 | 1S | 13E | 426170 | 963 |
| Verde 71 | 2014 | 3793 | NW Section 36 | 1S | 13E | 426171 | 964 |
| Verde 72 | 2014 | 3794 | NW Section 36 | 1S | 13E | 426172 | 965 |
| Verde 73 | 2014 | 3795 | NE Section 35 | 1S | 13E | 426173 | 966 |
| Verde 74 | 2014 | 3796 | NWSW Section 35 | 1S | 13E | 426174 | 967 |
| Verde 75 | 2014 | 3797 | NWSW Section 35 | 1S | 13E | 426175 | 968 |
| Verde 76 | 2014 | 3798 | NENWSWSE Section 35 | 1S | 13E | 426176 | 969 |
| Verde 77 | 2014 | 3799 | NESE Section 35 | 1S | 13E | 426177 | 970 |
| Verde 78 | 2014 | 3800 | NESE Section 35 | 1S | 13E | 426178 | 971 |
| Verde 79 | 2014 | 3801 | NESE Section 35 | 1S | 13E | 426179 | 972 |
| Verde 80 | 2014 | 3802 | NESE Section 35 | 1S | 13E | 426180 | 973 |
| Verde 81 | 2014 | 3803 | NESE Section 35 | 1S | 13E | 426181 | 974 |
| Verde 82 | 2014 | 3833 | NWSW Section 36 | 1S | 13E | 426182 | 975 |
| Verde 83 | 2014 | 3804 | NWSW Section 36 | 1S | 13E | 426183 | 976 |
| Verde 84 | 2014 | 3805 | NWSW Section 36 | 1S | 13E | 426184 | 977 |
| Verde 85 | 2014 | 3806 | NENWSWSE Section 36 | 1S | 13E | 426185 | 978 |
| Verde 86 | 2014 | 3807 | NESE Section 36 | 1S | 13E | 426186 | 979 |
| Verde 87 | 2014 | 3808 | NESE Section 36 | 1S | 13E | 426187 | 980 |
| Verde 88 | 2014 | 3809 | NESE Section 36 | 1S | 13E | 426188 | 981 |
| Verde 89 | 2014 | 3810 | NESE Section 36 | 1S | 13E | 426189 | 982 |
| Verde 90 | 2014 | 3811 | NWSW Section 36 | 1S | 14E | 426190 | 983 |
| Verde 91 | 2014 | 3812 | NWSW Section 36 | 1S | 14E | 426191 | 984 |
| Verde 92 | 2014 | 3813 | SSW Section 31 | 1S | 14E | 426192 | 985 |
| Verde 93 | 2014 | 3814 | SSW Section 31 | 1S | 14E | 426193 | 986 |
| Verde 94 | 2014 | 3815 | SSW Section 31 | 1S | 13E | 426194 | 987 |
| Verde 95 | 2014 | 3816 | SE Section 36 | 1S | 13E | 426195 | 988 |
| Verde 96 | 2014 | 3817 | SE Section 36 | 1S | 13E | 426196 | 989 |
| Verde 97 | 2014 | 3818 | SE Section 36 | 1S | 13E | 426197 | 990 |
| Verde 98 | 2014 | 3819 | SWSW Section 36 | 1S | 13E | 426198 | 991 |
| Verde 99 | 2014 | 3820 | SW Section 36 | 1S | 13E | 426199 | 992 |
| Verde 100 | 2014 | 3821 | SW Section 36 | 1S | 13E | 426200 | 993 |
| Verde 101 | 2014 | 3822 | SW Section 36 | 1S | 13E | 426201 | 994 |
| Verde 102 | 2014 | 3823 | SW Section 36 | 1S | 13E | 426202 | 995 |
| Verde 103 | 2014 | 3824 | SE Section 35 | 1S | 13E | 426203 | 996 |

Exhibit A

| Name of Claim | Book | Page | Legal Description | Township | Range | AMC | |
|---------------|------|------|-------------------|----------|-------|--------|------|
| Verde 104 | 2014 | 3825 | SE Section 35 | 1S | 13E | 426204 | 997 |
| Verde 105 | 2014 | 3826 | SE Section 35 | 1S | 13E | 426205 | 998 |
| Verde 106 | 2014 | 3827 | SE Section 35 | 1S | 13E | 426206 | 999 |
| Verde 107 | 2014 | 3828 | SWSE Section 35 | 1S | 13E | 426207 | 1000 |
| Verde 108 | 2014 | 3829 | SW Section 35 | 1S | 13E | 426208 | 1001 |
| Verde 109 | 2014 | 3830 | SW Section 35 | 1S | 13E | 426209 | 1002 |
| Verde 112 | 2014 | 3831 | NW Section 31 | 1S | 14E | 426210 | 1003 |
| Verde 113 | 2014 | 3832 | NW Section 31 | 1S | 14E | 426211 | 1004 |
| Verde 1 | 2014 | 9751 | NE Section 30 | 1S | 14E | 427059 | 1005 |
| Verde 2 | 2014 | 9752 | NE Section 30 | 1S | 14E | 427060 | 1006 |
| Verde 3 | 2014 | 9753 | NE Section 30 | 1S | 14E | 427061 | 1007 |
| Verde 4 | 2014 | 9754 | NE Section 30 | 1S | 14E | 427062 | 1008 |
| Verde 5 | 2014 | 9755 | NENW Section 30 | 1S | 14E | 427063 | 1009 |
| Verde 6 | 2014 | 9756 | NW Section 30 | 1S | 14E | 427064 | 1010 |
| Verde 7 | 2014 | 9757 | NW Section 30 | 1S | 14E | 427065 | 1011 |
| Verde 8 | 2014 | 9758 | NW Section 30 | 1S | 14E | 427066 | 1012 |
| Verde 9 | 2014 | 9759 | NW Section 30 | 1S | 13E | 427067 | 1013 |
| Verde 10 | 2014 | 9760 | NW Section 30 | 1S | 13E | 427068 | 1014 |
| Verde 11 | 2014 | 9761 | NE Section 25 | 1S | 13E | 427069 | 1015 |
| Verde 12 | 2014 | 9762 | NWSW Section 25 | 1S | 13E | 427070 | 1016 |
| Verde 13 | 2014 | 9763 | NWSW Section 25 | 1S | 13E | 427071 | 1017 |
| Verde 14 | 2014 | 9764 | NWSW Section 25 | 1S | 13E | 427072 | 1018 |
| Verde 15 | 2014 | 9765 | NENW Section 25 | 1S | 13E | 427073 | 1019 |
| Verde 16 | 2014 | 9766 | NESE Section 25 | 1S | 13E | 427074 | 1020 |
| Verde 17 | 2014 | 9767 | NESE Section 25 | 1S | 13E | 427075 | 1021 |
| Verde 18 | 2014 | 9768 | NESE Section 25 | 1S | 13E | 427076 | 1022 |
| Verde 19 | 2014 | 9769 | NESE Section 25 | 1S | 14E | 427077 | 1023 |
| Verde 20 | 2014 | 9770 | NWSW Section 30 | 1S | 14E | 427078 | 1024 |
| Verde 21 | 2014 | 9771 | NWSW Section 30 | 1S | 14E | 427079 | 1025 |
| Verde 22 | 2014 | 9772 | NWSW Section 30 | 1S | 14E | 427080 | 1026 |
| Verde 23 | 2014 | 9773 | NWSW Section 30 | 1S | 14E | 427081 | 1027 |
| Verde 24 | 2014 | 9774 | NENW Section 30 | 1S | 14E | 427082 | 1028 |
| Verde 25 | 2014 | 9775 | NESE Section 30 | 1S | 14E | 427083 | 1029 |
| Verde 26 | 2014 | 9776 | NESE Section 30 | 1S | 14E | 427084 | 1030 |
| Verde 27 | 2014 | 9777 | NESE Section 30 | 1S | 14E | 427085 | 1031 |
| Verde 28 | 2014 | 9778 | SE Section 30 | 1S | 14E | 427086 | 1032 |
| Verde 29 | 2014 | 9779 | SE Section 30 | 1S | 14E | 427087 | 1033 |
| Verde 30 | 2014 | 9780 | SE Section 30 | 1S | 14E | 427088 | 1034 |
| Verde 31 | 2014 | 9781 | SWSE Section 30 | 1S | 14E | 427089 | 1035 |
| Verde 32 | 2014 | 9782 | SW Section 30 | 1S | 14E | 427090 | 1036 |
| Verde 33 | 2014 | 9783 | SW Section 30 | 1S | 14E | 427091 | 1037 |
| Verde 34 | 2014 | 9784 | SW Section 30 | 1S | 14E | 427092 | 1038 |
| Verde 35 | 2014 | 9785 | SW Section 30 | 1S | 13E | 427093 | 1039 |
| Verde 36 | 2014 | 9786 | SW Section 30 | 1S | 13E | 427094 | 1040 |
| Verde 37 | 2014 | 9787 | SE Section 25 | 1S | 13E | 427095 | 1041 |
| Verde 38 | 2014 | 9788 | SE Section 25 | 1S | 13E | 427096 | 1042 |
| Verde 39 | 2014 | 9789 | SE Section 25 | 1S | 13E | 427097 | 1043 |
| Verde 40 | 2014 | 9790 | SWSE Section 25 | 1S | 13E | 427098 | 1044 |
| Verde 41 | 2014 | 9791 | SW Section 25 | 1S | 13E | 427099 | 1045 |
| Verde 42 | 2014 | 9792 | SW Section 25 | 1S | 13E | 427100 | 1046 |
| Verde 43 | 2014 | 9793 | SW Section 25 | 1S | 13E | 427101 | 1047 |
| Verde 54 | 2014 | 9794 | SW Section 25 | 1S | 14E | 427102 | 1048 |
| Verde 55 | 2014 | 9795 | SW Section 30 | 1S | 14E | 427103 | 1049 |
| Verde 56 | 2014 | 9796 | SW Section 30 | 1S | 14E | 427104 | 1050 |

Exhibit A

| Name of Claim | Book | Page | Legal Description | Township | Range | AMC | |
|---------------|------|-------|-------------------|----------|-------|--------|--------|
| Verde 57 | 2014 | 9797 | SWSection 30 | 1S | 14E | 427105 | 1051 7 |
| Verde 58 | 2014 | 9798 | SWSection 30 | 1S | 14E | 427106 | 1052 |
| Verde 59 | 2014 | 9799 | SWSection 30 | 1S | 14E | 427107 | 1053 |
| Verde 60 | 2014 | 9800 | SE Section 30 | 1S | 14E | 427108 | 1054 |
| Verde 61 | 2014 | 9801 | SE Section 30 | 1S | 14E | 427109 | 1055 |
| Verde 110 | 2014 | 9802 | SE Section 30 | 1S | 14E | 427110 | 1056 |
| Verde 111 | 2014 | 9803 | SW Section 19 | 1S | 14E | 427111 | 1057 J |
| Rawhide 1 | 2015 | 10641 | SW Section 19 | 1S | 13E | 430459 | 1058 7 |
| Rawhide 2 | 2015 | 10642 | NWSW Section 34 | 1S | 13E | 430460 | 1059 |
| Rawhide 3 | 2015 | 10643 | NWSW Section 34 | 1S | 13E | 430461 | 1060 |
| Rawhide 4 | 2015 | 10644 | NWSW Section 34 | 1S | 13E | 430462 | 1061 |
| Rawhide 5 | 2015 | 10645 | NWSW Section 34 | 1S | 13E | 430463 | 1062 |
| Rawhide 6 | 2015 | 10646 | NENW Section 34 | 1S | 13E | 430464 | 1063 |
| Rawhide 7 | 2015 | 10647 | NESE Section 34 | 1S | 13E | 430465 | 1064 |
| Rawhide 8 | 2015 | 10648 | NESE Section 34 | 1S | 13E | 430466 | 1065 |
| Rawhide 9 | 2015 | 10649 | NESE Section 34 | 1S | 13E | 430467 | 1066 |
| Rawhide 10 | 2015 | 10650 | NESE Section 34 | 1S | 13E | 430468 | 1067 |
| Rawhide 11 | 2015 | 10651 | SE Section 34 | 1S | 13E | 430469 | 1068 |
| Rawhide 12 | 2015 | 10652 | SE Section 34 | 1S | 13E | 430470 | 1069 |
| Rawhide 13 | 2015 | 10653 | SE Section 34 | 1S | 13E | 430471 | 1070 |
| Rawhide 14 | 2015 | 10654 | SE Section 34 | 1S | 13E | 430472 | 1071 |
| Rawhide 15 | 2015 | 10655 | SWSE Section 34 | 1S | 13E | 430473 | 1072 |
| Rawhide 16 | 2015 | 10656 | SW Section 34 | 1S | 13E | 430474 | 1073 |
| Rawhide 17 | 2015 | 10657 | SW Section 35 | 1S | 13E | 430475 | 1074 |
| Rawhide 18 | 2015 | 10658 | SW Section 36 | 1S | 13E | 430476 | 1075 |
| Rawhide 19 | 2015 | 10659 | SW Section 37 | 1S | 13E | 430477 | 1076 |
| Rawhide 20 | 2015 | 10660 | SE Section 34 | 1S | 13E | 430478 | 1077 |
| Rawhide 21 | 2015 | 10661 | SWSE Section 34 | 1S | 13E | 430479 | 1078 |
| Rawhide 22 | 2015 | 10662 | SE Section 34 | 1S | 13E | 430480 | 1079 |
| Rawhide 23 | 2015 | 10663 | SE Section 35 | 1S | 13E | 430481 | 1080 |
| Rawhide 24 | 2015 | 10664 | NWSection 34 | 1S | 13E | 430482 | 1081 |
| Rawhide 25 | 2015 | 10665 | NWSection 34 | 1S | 13E | 430483 | 1082 |
| Rawhide 26 | 2015 | 10666 | NWSection 34 | 1S | 13E | 430484 | 1083 |
| Rawhide 27 | 2015 | 10667 | NWSection 34 | 1S | 13E | 430485 | 1084 |
| Rawhide 28 | 2015 | 10668 | SW Section 27 | 1S | 13E | 430486 | 1085 J |
| Bridge 1 | 2016 | 31659 | SW Section 27 | 1S | 12E | 438266 | 1086 T |
| Bridge 2 | 2016 | 31660 | NESE Section 21 | 1S | 12E | 438267 | 1087 |
| Bridge 3 | 2016 | 31661 | NESE Section 21 | 1S | 12E | 438268 | 1088 |
| Bridge 4 | 2016 | 31662 | NWNE Section 21 | 1S | 12E | 438269 | 1089 |
| Bridge 5 | 2016 | 31663 | NWSW Section 21 | 1S | 12E | 438270 | 1090 |
| Bridge 6 | 2016 | 31664 | NWSW Section 21 | 1S | 12E | 438271 | 1091 |
| Bridge 7 | 2016 | 31665 | NESE Section 20 | 1S | 12E | 438272 | 1092 |
| Bridge 8 | 2016 | 31666 | NENW Section 20 | 1S | 12E | 438273 | 1093 |
| Bridge 9 | 2016 | 31667 | NWSE Section 20 | 1S | 12E | 438274 | 1094 |
| Bridge 10 | 2016 | 31668 | NWSE Section 20 | 1S | 12E | 438275 | 1095 |
| Bridge 11 | 2016 | 31669 | NESW Section 20 | 1S | 12E | 438276 | 1096 |
| Bridge 12 | 2016 | 31670 | NWSE Section 20 | 1S | 12E | 438277 | 1097 |
| Bridge 13 | 2016 | 31671 | NWSW Section 20 | 1S | 12E | 438278 | 1098 |
| Bridge 14 | 2016 | 31672 | NWSW Section 20 | 1S | 12E | 438279 | 1099 |
| Bridge 15 | 2016 | 31673 | NENW Section 20 | 1S | 12E | 438280 | 1100 |
| Bridge 16 | 2016 | 31674 | NWSE Section 20 | 1S | 12E | 438281 | 1101 |
| Bridge 17 | 2016 | 31675 | SWNW Section 21 | 1S | 12E | 438282 | 1102 |
| Bridge 18 | 2016 | 31676 | SWNW Section 21 | 1S | 12E | 438283 | 1103 |
| Bridge 19 | 2016 | 31677 | NWSW Section 28 | 1S | 12E | 438284 | 1104 J |

RECEIVED

Exhibit A

| Name of Claim | Book | Page | Legal Description | Township | Range | AMC | |
|---------------|------|--------|-------------------|----------|-------|--------|--------|
| Bridge 20 | 2016 | 31678 | NESE Section 29 | 1S | 12E | 438285 | 1105 7 |
| Bridge 21 | 2016 | 31679 | NENW Section 29 | 1S | 12E | 438286 | 1106 |
| Bridge 22 | 2016 | 31680 | NWSW Section 29 | 1S | 12E | 438287 | 1107 |
| Bridge 23 | 2016 | 31681 | NWSW Section 29 | 1S | 12E | 438288 | 1108 |
| Kay 4 | 2016 | 31682 | NESEW Section 29 | 1S | 13E | 438289 | 1109 |
| Kay 16 | 2016 | 31683 | SESW Section 21 | 1S | 13E | 438290 | 1110 |
| Kay 17 | 2016 | 31684 | NESE Section 21 | 1S | 13E | 438291 | 1111 J |
| Raptor # 1 | 2006 | 135862 | SESE Section 21 | 1S | 13E | 374059 | 1112 7 |
| Raptor # 2 | 2006 | 135863 | SW 1/4 Section 12 | 1S | 13E | 374060 | 1113 |
| Raptor # 3 | 2006 | 135864 | SW 1/4 Section 13 | 1S | 13E | 374061 | 1114 |
| Raptor # 4 | 2006 | 135865 | NE 1/4 Section 12 | 1S | 13E | 374062 | 1115 |
| Raptor # 5 | 2006 | 135866 | NE 1/4 Section 13 | 1S | 13E | 374063 | 1116 |
| Raptor # 6 | 2006 | 135867 | SE 1/4 Section 2 | 1S | 13E | 374064 | 1117 |
| Raptor # 7 | 2006 | 135868 | SE 1/4 Section 2 | 1S | 13E | 374065 | 1118 J |

Total claims 1118

RECEIVED
 PHOENIX, ARIZONA
 2011 AUG 15 A 9:56

NO. OF CLAIMS 1118
 AMOUNT \$174,375.00
 RECEIPT NO. 3937185
 INIT. ESG
 ** BLM-ASO**

United States Department of the Interior
Bureau of Land Management
 DIV OF LANDS, MINRLS & ENERGY
 ONE N CENTRAL AVE
 PHOENIX, AZ 85004 -4427
 Phone: 602-417-9200

Receipt

No: 3937185

| | |
|--|--|
| Transaction #: 4046811 | |
| Date of Transaction: 08/15/2017 | |
| CUSTOMER: | |
| RESOLUTION COPPER MINING LLC 105 W MAGMA HEIGHTS DR SUPERIOR, AZ 85173-2523 US | |

| LINE # | QTY | DESCRIPTION | REMARKS | UNIT PRICE | TOTAL |
|---------------|------|--|-------------------|------------|---------------------|
| 1 | 1.00 | LOCATABLE MINERALS / MINING CLAIMS- NOT NEW-UNADJUD, ONE AUTH NO. ONLY / MINING CLAIM MONEY RECEIVED CASES: AMC60069/\$174375.00 | 2018 MAINT (1118) | - n/a - | 174375.00 |
| TOTAL: | | | | | \$174,375.00 |

| PAYMENT INFORMATION | | | |
|---------------------|-----------|---|----------------------|
| 1 | AMOUNT: | 174375.00 | POSTMARKED: N/A |
| | TYPE: | CHECK | RECEIVED: 08/15/2017 |
| | CHECK NO: | 0080001740 | |
| | NAME: | RESOLUTION COPPER MINING 4700 S DAYBREAK PK WY SOUTH JORDAN UT 84095 US | |

| |
|---------|
| REMARKS |
| |

This receipt was generated by the automated BLM Collections and Billing System and is a paper representation of a portion of the official electronic record contained therein.

July 12, 2016

United States Department of Interior
BUREAU OF LAND MANAGEMENT
Arizona State Office
Records Section
One North Central
Suite 800
Phoenix, Arizona 85004

| | | |
|--------|--------|--------|
| 427059 | 359395 | 347702 |
| 430459 | 406339 | 348024 |
| 438266 | 362903 | 312984 |
| 374059 | 357097 | 46919 |
| | 402476 | 45684 |
| | 405551 | 316548 |
| | 420864 | 355529 |
| | 426152 | 356180 |
| | | 356884 |
| | | 356865 |
| | | 356933 |


NOTICE OF INTENT TO HOLD
ANNUAL CLAIM MAINTENANCE FEES for 2016/2017,
By RESOLUTION COPPER MINING LLC.

To Whom It May Concern:

The Final Rule as published in the Federal Register implements provisions of the Interior Department and related agencies, *that a Statutorily Authorized Adjustment effective June 30, 2014 that requires an annual rental fee of \$155.00* for each unpatented mining claim and site located and held under the General Mining Law of 1872.

This will serve as notice that **RESOLUTION COPPER MINING LLC.**, a Delaware Corporation, whose address for purposes of this filing is **105 Magma Heights, Superior, Arizona 85273** intends to hold the mining claims and /or mill sites (**1118**) described in **Exhibit A** attached hereto for the assessment years **2016/2017**, by payment of the annual claim maintenance fee of **\$155.00** per claim or site. Payment of **\$173,200.00** is made herewith for such assessment year for each of the unpatented lode claims and sites. The name, BLM serial number, book and page or index number of recording of the location notice is official records of Pinal County, Arizona, of which are set forth in **Exhibit A** attached hereto and by this reference incorporated herein.

Sincerely,



Sterling Hundley
Financial Operations Officer
As Manager
RESOLUTION COPPER COMPANY
RESOLUTION COPPER MINING LLC.

Telephone 520-689-3341

Cc: file

3609471

A Limited Liability Company

RECEIVED
BLM AZ STATE OFFICE
2016 JUL 19 A 10:03
PHOENIX, ARIZONA

ENTERED
JUL 20 2016
BY: RHM

**RESOLUTION COPPER MINING LLC
NOTICE OF INTENT TO HOLD THE FOREGOING UNPATENTED MINING CLAIMS
FOR THE YEARS 2016/2017**

| Name of Claim | Book | Page | Legal Description | Township | Range | AMC | |
|----------------------|-------------|------|---------------------------|----------|-------|-------|----|
| Red Brick 1 (Placer) | (160 ac) 38 | 262 | NW1/4 4 | 2S | 12E | 60069 | 1 |
| Apex | 41 | 72 | SW1/4 25 | 1S | 12E | 60083 | 2 |
| Ash No. 1 | 40 | 272 | SE 1/4 25 | 1S | 12E | 60084 | 3 |
| Ash No. 6 | 40 | 276 | NE1/4NWV1/4 29 | 1S | 13E | 60085 | 4 |
| Ash No. 8 | 40 | 278 | NE1/4SE1/4SW1/4NW1/4 30 | 1S | 13E | 60086 | 5 |
| Ash No. 9 | 40 | 279 | NE1/4SE1/4 25 | 1S | 12E | 60087 | 6 |
| Ash No. 10 | 40 | 280 | NE1/4SE1/4 25 | 1S | 12E | 60088 | 7 |
| Ash No. 11 | 40 | 281 | NE1/4 25 | 1S | 12E | 60089 | 8 |
| Ash No. 12 | 40 | 282 | NE1/4 25, NW1/4 30 | 1S | 12E | 60090 | 9 |
| Ash No. 13 | 40 | 283 | NW1/4NE1/4 30, NW1/4 29 | 1S | 13E | 60091 | 10 |
| Ash No. 14 | 40 | 284 | NW1/4 29 | 1S | 13E | 60092 | 11 |
| Ash No. 15 | 40 | 285 | NW1/4NE1/4 29 | 1S | 13E | 60093 | 12 |
| Ash No. 16 | 42 | 179 | NW1/4NE1/4SE1/4SW1/4 25 | 1S | 12E | 60094 | 13 |
| Ash No. 17 | Dkt362 | 255 | NE1/4 29 | 1S | 13E | 60095 | 14 |
| Ash No. 18 | Dkt362 | 256 | NW1/4NE1/4 29 | 1S | 13E | 60096 | 15 |
| Ash No. 19 | Dkt362 | 257 | NW1/4 29 | 1S | 13E | 60097 | 16 |
| Ash No. 20 | Dkt362 | 258 | NW1/4 29 | 1S | 13E | 60098 | 17 |
| Ash No. 21 | Dkt362 | 259 | NW1/4 29 | 1S | 13E | 60099 | 18 |
| Ash No. 22 | Dkt362 | 260 | NW1/4NE1/4 30 | 1S | 13E | 60100 | 19 |
| Ash No. 23 | Dkt362 | 261 | NE1/4 30 | 1S | 13E | 60101 | 20 |
| Ash No. 24 | Dkt362 | 262 | NW1/4NE1/4 30 | 1S | 13E | 60102 | 21 |
| Ash No. 25 | Dkt362 | 263 | NW1/4 30 | 1S | 13E | 60103 | 22 |
| Ash No. 26 | Dkt362 | 264 | NE1/4 25 | 1S | 12E | 60104 | 23 |
| Ash No. 27 | Dkt362 | 265 | NE1/4 25 | 1S | 12E | 60105 | 24 |
| Ash No. 28 | Dkt362 | 266 | NE1/4 25 | 1S | 12E | 60106 | 25 |
| Ash No. 29 | Dkt362 | 267 | NW1/4NE1/4 25 | 1S | 12E | 60107 | 26 |
| Russ No. 8 | Dkt687 | 360 | NW1/4 25 | 1S | 12E | 60108 | 27 |
| Russ No. 9 | Dkt687 | 361 | NW1/4 25 | 1S | 12E | 60109 | 28 |
| Russ No. 10 | Dkt687 | 362 | NW1/4 25 | 1S | 12E | 60110 | 29 |
| Russ No. 11 | Dkt687 | 363 | NW1/4 25 | 1S | 12E | 60111 | 30 |
| Russ No. 12 | Dkt687 | 364 | NW1/4NE1/4 25 | 1S | 12E | 60112 | 31 |
| Russ No. 13 | Dkt687 | 365 | NE1/4 26,SE1/4 23 | 1S | 12E | 60113 | 32 |
| Russ No. 14 | Dkt687 | 366 | NE1/4 26,SE1/4 23 | 1S | 12E | 60114 | 33 |
| Russ No. 15 | Dkt687 | 367 | NW1/425,NE1/426,SE1/423,S | 1S | 12E | 60115 | 34 |
| Russ No. 16 | Dkt687 | 368 | NW1/4 25,SW1/4 24 | 1S | 12E | 60116 | 35 |
| Russ No. 17A | Dkt693 | 225 | NW1/4 25,SW1/4 24 | 1S | 12E | 60118 | 36 |
| Russ No. 18A | Dkt693 | 226 | NW1/4 25,SW1/4 24 | 1S | 12E | 60117 | 37 |
| Russ No. 19A | Dkt693 | 227 | NW1/4 25,SW1/4 24 | 1S | 12E | 60119 | 38 |
| Russ No. 20A | Dkt693 | 228 | SE1/4SW1/4 24,NW1/4NE1/4 | 1S | 12E | 60120 | 39 |
| Russ No. 21 | Dkt687 | 373 | SE1/4 24,NE1/4 25 | 1S | 12E | 60121 | 40 |
| Russ No. 22 | Dkt687 | 374 | SE1/4 24,NE1/4 25 | 1S | 12E | 60122 | 41 |
| Russ No. 23 | Dkt687 | 375 | SE1/4 24,NE1/4 25 | 1S | 12E | 60123 | 42 |
| Russ No. 24 | Dkt687 | 376 | SE1/4 24,NE1/4 25 | 1S | 12E | 60124 | 43 |
| Black Foot No. 1 | F | 351 | SW1/4SE1/4 25 | 1S | 12E | 60125 | 44 |
| Black Rock No. 1 | 41 | 73 | SW1/4 25 | 1S | 12E | 60201 | 45 |
| Hard Rock N. 8 | H | 461 | SE1/4 36 | 1S | 12E | 60126 | 46 |
| Hard Rock No. 13 | 39 | 43 | SE1/4 36 | 1S | 12E | 60129 | 47 |

Exhibit A

| Name of Claim | Book | Page | Legal Description | Township | Range | AMC | |
|------------------|--------|-------|------------------------|----------|-------|-------|------|
| Hard Rock No. 14 | 39 | 44 | SE1/4 36 | 1S | 12E | 60130 | 7 48 |
| Monarch No. 1 | F | 354 | SE1/4SW1/4 36 | 1S | 12E | 60131 | 49 |
| Nadene | 41 | 75 | SE1/4 36 | 1S | 12E | 60132 | 50 |
| Nadene No. 1 | 41 | 74 | SE1/4 36 | 1S | 12E | 60133 | 51 |
| Oak No. 9 | 34 | 69 | NW1/4SE1/4SW1/4 | 1S | 13E | 60136 | 52 |
| Oak No. 18 | 34 | 391 | SW1/4 32 | 1S | 13E | 60141 | 53 |
| Oak No. 19 | 34 | 392 | SW1/4 32 | 1S | 13E | 60142 | 54 |
| Oak No. 20 | 2002 | 66912 | SW1/4, 32 | 1S | 13E | 60143 | 55 |
| Oak No. 21 | 34 | 394 | SW1/4 32,SE1/4SW1/4 31 | 1S | 13E | 60144 | 56 |
| Oak No. 22 | 34 | 395 | SW1/432,SE1/4SW1/431 | 1S | 13E | 60145 | 57 |
| Oak No. 23 | 34 | 396 | SW1/432,SE1/4SW1/431 | 1S | 13E | 60146 | 58 |
| Oak No. 24 | 34 | 397 | SW1/431 | 1S | 12E | 60147 | 59 |
| Oak No. 25 | 34 | 398 | SE1/436 | 1S | 12E | 60148 | 60 |
| Oak No. 26 | 34 | 399 | SE1/436 | 1S | 12E | 60149 | 61 |
| Oak No. 27 | 34 | 400 | SE1/436 | 1S | 12E | 60150 | 62 |
| Pine No. 1 | Dkt717 | 441 | NW1/4SW1/436 | 1S | 12E | 60151 | 63 |
| Pine No. 2 | Dkt717 | 442 | NW1/4NE1/4SE1/4SW1/436 | 1S | 12E | 60152 | 64 |
| Pine No. 3 | Dkt717 | 443 | NE1/4SE1/436 | 1S | 12E | 60153 | 65 |
| Pine No. 4 | Dkt717 | 444 | NE1/4SE1/436 | 1S | 12E | 60154 | 66 |
| Pine No. 5 | Dkt717 | 445 | NE1/4SE1/436 | 1S | 12E | 60155 | 67 |
| Pine No. 6 | Dkt717 | 446 | NE1/4SE1/436 | 1S | 12E | 60156 | 68 |
| Pine No. 7 | Dkt717 | 447 | NE1/4SE1/436 | 1S | 12E | 60157 | 69 |
| Pine No. 8 | Dkt717 | 448 | NE1/436 | 1S | 12E | 60158 | 70 |
| Pine No. 9 | Dkt717 | 449 | NE1/436 | 1S | 12E | 60159 | 71 |
| Oak No. 33 | Dkt198 | 499 | NE1/429 | 1S | 13E | 60160 | 72 |
| Oak No. 34 | Dkt198 | 500 | NE1/429 | 1S | 13E | 60161 | 73 |
| Oak No. 35 | Dkt198 | 501 | NE1/429,NW1/428 | 1S | 13E | 60162 | 74 |
| Oak No. 36 | Dkt198 | 502 | NW1/428 | 1S | 13E | 60163 | 75 |
| Oak No. 37 | Dkt198 | 503 | NW1/428 | 1S | 13E | 60164 | 76 |
| Oak No. 38 | 2001 | 30896 | NW1/4SW1/428 | 1S | 13E | 60165 | 77 |
| Oak No. 39 | 2001 | 30889 | NW1/4SW1/428 | 1S | 13E | 60166 | 78 |
| Oak No. 41 | 2001 | 30893 | NE1/4SE1/429 | 1S | 13E | 60168 | 79 |
| Oak No. 42 | 2001 | 30895 | NE1/4SE1/429 | 1S | 13E | 60169 | 80 |
| Oak No. 43 | Dkt198 | 509 | SE1/429NE1/432 | 1S | 13E | 60170 | 81 |
| Oak No. 44 | Dkt198 | 510 | NE1/432 | 1S | 13E | 60171 | 82 |
| Palace No. 1 | 41 | 71 | NW1/4SW1/425 | 1S | 12E | 60172 | 83 |
| Ace | 2002 | 66913 | NE1/4, 1 | 2S | 12E | 60173 | 84 |
| Ace 1 | Dkt142 | 525 | NE1/41 | 2S | 12E | 60174 | 85 |
| Ace 2 | Dkt142 | 526 | NE1/41 | 2S | 12E | 60175 | 86 |
| Ace 3 | Dkt142 | 527 | NE1/4SE1/41 | 2S | 12E | 60176 | 87 |
| Ace 4 | Dkt142 | 528 | NE1/4SE1/41 | 2S | 12E | 60177 | 88 |
| Ace 5 | Dkt142 | 529 | NE1/4SE1/41 | 2S | 12E | 60178 | 89 |
| Ace 6 | Dkt142 | 530 | SE1/41 | 2S | 12E | 60179 | 90 |
| Alto | 2002 | 66914 | NW1/4, 1 | 2S | 12E | 60180 | 91 |
| Alto No. 1 | 2002 | 66915 | NW1/4, 1 | 2S | 12E | 60181 | 92 |
| Alto No. 2 | 2002 | 66916 | NW1/41 | 2S | 12E | 60182 | 93 |
| Alto No. 3 | 2002 | 66917 | NW1/41 | 2S | 12E | 60183 | 94 |
| Alto No. 4 | 39 | 615 | NW1/4SW1/41 | 2S | 12E | 60184 | 95 |
| Alto No. 5 | 39 | 616 | SW1/41 | 2S | 12E | 60185 | 96 |
| Alto No. 7 | 39 | 618 | NW1/4NE1/4SE1/4SW1/41 | 2S | 12E | 60187 | 97 |
| Alto No. 8 | 2002 | 66918 | NW1/4, 1 | 2S | 12E | 60188 | 98 |
| Alto No. 9 | 2002 | 66919 | NW1/4, 1 | 2S | 12E | 60189 | 99 |
| Alto No. 10 | 2002 | 66920 | NW1/4, 1 | 2S | 12E | 60190 | 100 |
| Alto No. 11 | 39 | 622 | NW1/4NE1/41 | 2S | 12E | 60191 | 101 |

Exhibit A

| Name of Claim | Book | Page | Legal Description | Township | Range | AMC | |
|---------------------|---------|------|---------------------------|----------|-------|-------|-------|
| Arizona | 39 | 396 | SW1/42,NWV1/4II | 2S | 12E | 60192 | 7 102 |
| Big Ledge | 41 | 190 | NE1/4SE1/42 | 2S | 12E | 60193 | 7 103 |
| Wes No. 1 | Dkt711 | 280 | NW1/426 | 1S | 12E | 60195 | 7 104 |
| Wes No.2 | Dkt711 | 281 | NW1/4NE1/426 | 1S | 12E | 60196 | 105 |
| Brooklyn | 40 | 36 | SE1/42 | 2S | 12E | 60197 | 106 |
| Chicago | 39 | 399 | SW1/42 | 2S | 12E | 60198 | 107 |
| Gardner | 46 | 20 | NW1/4SW1/42,NE1/4SE1/43 | 2S | 12E | 60199 | 108 |
| Gussie | 34 | 184 | NW1/4SW1/42 | 2S | 12E | 60200 | 7 109 |
| Hard Rock No. 2 | 41 | 193 | NE1/42 | 2S | 12E | 60203 | 7 110 |
| Hard Rock No. 6 | H | 457 | SW1/41,NE1/4SE1/42 | 2S | 12E | 60204 | 111 |
| Hard Rock No. 7 | H | 460 | NE1/42 | 2S | 12E | 60205 | 112 |
| Hard Rock No. 11 | 36 | 60 | NW1/4SW1/41,NE1/4SE1/42 | 2S | 12E | 60206 | 113 |
| Hard Rock No. 12 | 36 | 61 | NE1/42,NW1/41 | 2S | 12E | 60207 | 114 |
| Horn Silver | 41 | 191 | NE1/42 | 2S | 12E | 60208 | 115 |
| Horn Silver No. 1 | 41 | 195 | NE1/42 | 2S | 12E | 60209 | 116 |
| Jane | 41 | 192 | NE1/42 | 2S | 12E | 60210 | 117 |
| Johnnie (Little) | 34 | 185 | NW1/42,NE1/4 3 | 2S | 12E | 60211 | 118 |
| Katie | 246 | 21 | NW1/42,NE1/4 3 | 2S | 12E | 60212 | 119 |
| Legal-Tender | 41 | 189 | NE1/4NW1/4 2 | 2S | 12E | 60213 | 120 |
| Libbie amended #2 | 34 | 186 | SW1/4 2 | 2S | 12E | 60214 | 121 |
| Libbie No.1 | 34 | 187 | SW1/4 2 | 2S | 12E | 60215 | 122 |
| Libbie No. 2 | 34 | 188 | SW1/4 2 | 2S | 12E | 60216 | 123 |
| Maggie | 39 | 397 | NW1/4 2 | 2S | 12E | 60218 | 124 |
| Michigan | 39 | 400 | SW1/4 2 | 2S | 12E | 60219 | 125 |
| New York | 40 | 35 | SE1/4 2 | 2S | 12E | 60220 | 126 |
| Rube | 34 | 189 | SW1/4 2 | 2S | 12E | 60221 | 127 |
| Ruby | 34 | 190 | NW1/4SW1/4 2 | 2S | 12E | 60222 | 128 |
| Sallie | 34 | 195 | NW1/42,NE1/4 3 | 2S | 12E | 60223 | 129 |
| Apache Leap | 26 | 353 | SW1/41,SE1/4 2 | 2S | 12E | 60224 | 130 |
| Cobre Verde | 39 | 213 | NW1/4NE1/4 11 | 2S | 12E | 60225 | 131 |
| Cobre Verde No.1 | 1/AM/MI | 252 | NW1/4NE1/4 11 | 2S | 12E | 60226 | 132 |
| Connecting Link | 1/AM/MI | 313 | SW1/41,NW1/4NE1/4 12 | 2S | 12E | 60227 | 133 |
| Connecting Link | 1/AM/MI | 204 | NW1/4NE1/4 11 | 2S | 12E | 60228 | 134 |
| Connecting Link | 1/AM/MI | 205 | NE1/4 11,SE1/4 2 | 2S | 12E | 60229 | 135 |
| Connecting Link | 1/AM/MI | 206 | NE1/4 11,SE1/4 2 | 2S | 12E | 60230 | 136 |
| Connecting Link | 1/AM/MI | 207 | NE1/4 11,NW1/4 12,SE1/4 2 | 2S | 12E | 60231 | 137 |
| Dacite No. 12 | 39 | 69 | SE1/412 | 2S | 12E | 60238 | 7 138 |
| Dacite No. 13 | 39 | 70 | SW1/47 | 2S | 13E | 60239 | 7 139 |
| San Juan | D | 42 | SE1/4SW1/42 | 2S | 12E | 60244 | 7 140 |
| South Syndicate No. | 40 | 256 | SE1/41 | 2S | 12E | 60245 | 7 141 |
| South Syndicate No. | 40 | 259 | SE1/41 | 2S | 12E | 60246 | 7 142 |
| South Syndicate No. | 40 | 260 | SE1/41 | 2S | 12E | 60247 | 7 143 |
| South Syndicate No. | 40 | 261 | SE1/41 | 2S | 12E | 60248 | 7 144 |
| South Syndicate No. | 40 | 262 | SW1/46 | 2S | 13E | 60249 | 7 145 |
| Sun #2 | Dkt509 | 313 | NW1/4NE1/432 | 1S | 13E | 60250 | 146 |
| Sun #3 | Dkt509 | 314 | NE1/432 | 1S | 13E | 60251 | 147 |
| Sun #4 | Dkt509 | 315 | NW1/4NE1/4SW1/4SE1/432 | 1S | 13E | 60252 | 148 |
| Sun #5 | Dkt509 | 316 | NE1/42 | 1S | 13E | 60253 | 149 |
| Sun #6 | Dkt509 | 317 | SW1/4SE1/432 | 1S | 13E | 60254 | 150 |
| Sun #7 | Dkt509 | 318 | SE1/432 | 1S | 13E | 60255 | 151 |
| Sun #8 | Dkt509 | 319 | SW1/4SE1/432 | 1S | 13E | 60256 | 152 |
| Sun #9 | Dkt509 | 320 | SE1/432 | 1S | 13E | 60257 | 153 |
| Sun #10 | Dkt509 | 321 | SW1/4SE1/432 | 1S | 13E | 60258 | 154 |
| Sun #11 | Dkt 509 | 322 | SE1/432 | 1S | 13E | 60259 | 155 |

Exhibit A

| Name of Claim | Book | Page | Legal Description | Township | Range | AMC | |
|---------------|--------|------|-------------------------|----------|-------|-------|-----|
| Sun #12 | Dkt509 | 323 | SW1/4SE1/432 | 1S | 13E | 60260 | 156 |
| Sun #13 | Dkt509 | 324 | SE1/42 | 1S | 13E | 60261 | 157 |
| Sun #14 | Dkt509 | 325 | NW1/46 | 2S | 13E | 60262 | 158 |
| Sun #15 | Dkt509 | 326 | NW1/4NE1/46 | 2S | 13E | 60263 | 159 |
| Sun #16 | Dkt509 | 327 | NW1/46 | 2S | 13E | 60264 | 160 |
| Sun #17 | Dkt509 | 328 | NW1/4NE1/46 | 2S | 13E | 60265 | 161 |
| Sun #18 | Dkt509 | 329 | NW1/46 | 2S | 13E | 60266 | 162 |
| Sun #19 | Dkt509 | 330 | NW1/4NE1/46 | 2S | 13E | 60267 | 163 |
| Sun #20 | Dkt509 | 331 | NW1/46 | 2S | 13E | 60268 | 164 |
| Sun #21 | Dkt509 | 332 | NW1/4NE1/46 | 2S | 13E | 60269 | 165 |
| Sun #22 | Dkt509 | 333 | NW1/4SW1/46 | 2S | 13E | 60270 | 166 |
| Sun #23 | Dkt509 | 334 | NW1/4NE1/4SE1/4SW1/46 | 2S | 13E | 60271 | 167 |
| Sun #24 | Dkt509 | 335 | SW1/46 | 2S | 13E | 60272 | 168 |
| Sun #25 | Dkt509 | 336 | SW1/4SE1/46 | 2S | 13E | 60273 | 169 |
| Sun #26 | Dkt509 | 337 | SW1/46 | 2S | 13E | 60274 | 170 |
| Sun #27 | Dkt509 | 338 | SW1/4SE1/46 | 2S | 13E | 60275 | 171 |
| Sun #28 | Dkt509 | 339 | SW1/4SE1/46 | 2S | 13E | 60276 | 172 |
| Sun #29 | Dkt509 | 340 | SE1/46 | 2S | 13E | 60277 | 173 |
| Sun #30 | Dkt509 | 341 | SE1/46 | 2S | 13E | 60278 | 174 |
| Sun #31 | Dkt509 | 342 | SE1/46 | 2S | 13E | 60279 | 175 |
| Sun #32 | Dkt509 | 343 | SE1/4NE1/46 | 2S | 13E | 60280 | 176 |
| Sun #33 | Dkt509 | 344 | NE1/46 | 2S | 13E | 60281 | 177 |
| Sun #34 | Dkt509 | 345 | NE1/46 | 2S | 13E | 60282 | 178 |
| Sun #35 | Dkt509 | 346 | NE1/46 | 2S | 13E | 60283 | 179 |
| Sun #36 | Dkt509 | 347 | NE1/46 | 2S | 13E | 60284 | 180 |
| Sun #37 | Dkt509 | 348 | SE1/432.SW1/433 | 1S | 13E | 60285 | 181 |
| Sun #38 | Dkt509 | 349 | SE1/42.SW1/433 | 1S | 13E | 60286 | 182 |
| Sun #40 | Dkt509 | 351 | SW1/4SE1/433 | 1S | 13E | 60288 | 183 |
| Sun #41 | Dkt509 | 352 | SW1/4SE1/433 | 1S | 13E | 60289 | 184 |
| Sun #44 | Dkt509 | 355 | SE1/433 | 1S | 13E | 60290 | 185 |
| Sun #45 | Dkt509 | 356 | SE1/433 | 1S | 13E | 60291 | 186 |
| Sun #48 | Dkt509 | 359 | SE1/433,SW1/434 | 1S | 13E | 60292 | 187 |
| Sun #49 | Dkt509 | 360 | SE1/433,SW1/434 | 1S | 13E | 60293 | 188 |
| Sun #52 | Dkt509 | 363 | NW1/428 | 1S | 13E | 60294 | 189 |
| Sun #53 | Dkt509 | 364 | NW1/428 | 1S | 13E | 60295 | 190 |
| Sun #54 | Dkt509 | 365 | NW1/4NE1/428 | 1S | 13E | 60296 | 191 |
| Sun #55 | Dkt509 | 366 | NE1/428 | 1S | 13E | 60297 | 192 |
| Sun #56 | Dkt509 | 367 | NE1/428 | 1S | 13E | 60298 | 193 |
| Sun #57 | Dkt509 | 368 | NE1/428 | 1S | 13E | 60299 | 194 |
| Sun #58 | Dkt509 | 369 | NE1/428,NW1/427 | 1S | 13E | 60300 | 195 |
| Sun #59 | Dkt509 | 370 | NW1/427 | 1S | 13E | 60301 | 196 |
| Sun #60 | Dkt509 | 371 | NW1/427 | 1S | 13E | 60302 | 197 |
| Sun #61 | Dkt509 | 372 | NW1/427 | 1S | 13E | 60303 | 198 |
| Sun #62 | 2001 | 898 | SW1/4NW1/428 | 1S | 13E | 60304 | 199 |
| Sun #63 | 2001 | 900 | SW1/4NW1/428 | 1S | 13E | 60305 | 200 |
| Sun #64 | 2001 | 902 | SE1/4SW1/4NW1/4NE1/428 | 1S | 13E | 60306 | 201 |
| Sun #65 | 2001 | 904 | SE1/4NE1/428 | 1S | 13E | 60307 | 202 |
| Sun #66 | 2001 | 905 | SE1/4NE1/428 | 1S | 13E | 60308 | 203 |
| Sun #67 | 2001 | 906 | SE1/4NE1/428 | 1S | 13E | 60309 | 204 |
| Sun #68 | Dkt509 | 379 | SE1/4NE1/428,SW1/4NW1/4 | 1S | 13E | 60310 | 205 |
| Sun #69 | Dkt509 | 380 | SW1/4NW1/427 | 1S | 13E | 60311 | 206 |
| Sun #70 | Dkt509 | 381 | SW1/4NW1/427 | 1S | 13E | 60312 | 207 |
| Sun #71 | Dkt509 | 382 | SW1/4NW1/427 | 1S | 13E | 60313 | 208 |
| Sun #42A | Dkt736 | 743 | SW1/4SE1/433 | 1S | 13E | 60314 | 209 |

Exhibit A

| Name of Claim | Book | Page | Legal Description | Township | Range | AMC | |
|---------------------|-------------|------|------------------------|----------|-------|--------|-----|
| Sun #46 A | Dkt736 | 744 | SE1/433 | 1S | 13E | 60315 | 210 |
| Sun #50A | Dkt736 | 745 | SE1/433,SW1/434 | 1S | 13E | 60316 | 211 |
| Annex | 38 | 118 | NW1/41,NE1/411 | 2S | 12E | 60362 | 212 |
| Apes | 38 | 117 | NW1/412,NE1/411 | 2S | 12E | 60363 | 213 |
| Broken Hill No. 1 | 38 | 157 | SW1/4SE1/411 | 2S | 12E | 60364 | 214 |
| CobreVerdeNo.2 | 1/AM/MI | 253 | NW1/4NE1/411 | 2S | 12E | 60365 | 215 |
| CobreVerdeNo.3 | 20 | 605 | SE1/4SW1/4NW1/4NE1/411 | 2S | 12E | 60366 | 216 |
| Copper Bell | 38 | 116 | NW1/412 | 2S | 12E | 60367 | 217 |
| Illinois | 1/AM/MI | 265 | NE1/411 | 2S | 12E | 60389 | 218 |
| Indiana | F | 572 | NE1/411 | 2S | 12E | 60390 | 219 |
| Iowa | F | 573 | NE1/411 | 2S | 12E | 60391 | 220 |
| Lead Hill | 21 | 272 | NE1/4SE1/411 | 2S | 12E | 60392 | 221 |
| South Syndicate No. | 40 | 263 | SE1/41,NE1/412 | 2S | 12E | 60394 | 222 |
| South Syndicate No. | 40 | 264 | NW1/47 | 2S | 13E | 60395 | 223 |
| South Syndicate No. | 40 | 265 | NW1/47 | 2S | 13E | 60396 | 224 |
| South Syndicate No. | 40 | 266 | NW1/4NE1/47,SW1/46 | 2S | 13E | 60397 | 225 |
| South Syndicate No. | 40 | 267 | NW1/4SW1/47 | 2S | 13E | 60398 | 226 |
| South Syndicate No. | 40 | 268 | NW1/4NE1/4SE1/4SW1/47 | 2S | 13E | 60399 | 227 |
| South Syndicate No. | 40 | 269 | NW1/4NE1/4SE1/47 | 2S | 13E | 60400 | 228 |
| Touch Not No.2 | 1/AM/MI | 315 | NE1/4SE1/412 | 2S | 12E | 60401 | 229 |
| Extension No. 1A | 968 | 22 | SW1/47 | 2S | 13E | 60402 | 230 |
| Extension No. 2 | 40 | 410 | SW1/4SE1/47 | 2S | 13E | 60403 | 231 |
| Extension No. 3 | 40 | 411 | NE1/47 | 2S | 13E | 60404 | 232 |
| Extension No. 4 | 40 | 409 | SW1/4,7,NW1/418 | 2S | 13E | 60405 | 233 |
| Extension No. 5 | 40 | 412 | SW1/47,NW1/418 | 2S | 13E | 60406 | 234 |
| Extension No. 6 | 40 | 413 | SW1/47,NW1/4NE1/418 | 2S | 13E | 60407 | 235 |
| Extension No. 7 | 40 | 414 | SW1/4SE1/4NE1/418 | 2S | 13E | 60408 | 236 |
| Extension No. 8 | 40 | 415 | SW1/47,NE1/418 | 2S | 13E | 60409 | 237 |
| Extension No. 31 | 610 | 71 | SE1/47,NE1/418 | 2S | 13E | 60433 | 238 |
| Extension No. 32 | 610 | 72 | SE1/47 | 2S | 13E | 60434 | 239 |
| Extension No. 33 | 610 | 73 | SE1/4NE1/47 | 2S | 13E | 60435 | 240 |
| Extension No. 34 | 610 | 74 | SE1/4NE1/47 | 2S | 13E | 60436 | 241 |
| Extension No. 35 | 610 | 75 | NE1/47 | 2S | 13E | 60437 | 242 |
| Extension No. 36 | 610 | 76 | NE1/47 | 2S | 13E | 60438 | 243 |
| Extension No. 37 | 610 | 77 | NE1/47 | 2S | 13E | 60439 | 244 |
| Extension No. 38 | 610 | 78 | NE1/47 | 2S | 13E | 60440 | 245 |
| Extension No. 39 | 610 | 79 | NE1/47,SE1/46 | 2S | 13E | 60441 | 246 |
| Extension No. 40 | 610 | 80 | NE1/47,SE1/46 | 2S | 13E | 60442 | 247 |
| Extension No. 41 | 610 | 81 | NE1/47,SE1/46 | 2S | 13E | 60443 | 248 |
| Oak No. 45 | Dkt566 | 177 | NW1/429 | 1S | 13E | 60452 | 249 |
| Broken Hill No. 2 | 38 | 155 | SE1/4SW1/4NW1/411 | 2S | 12E | 60453 | 250 |
| Eric #1 | 1997-029460 | 1 | NE1/422 & NW1/423 | 1S | 13E | 347702 | 251 |
| Eric #2 | 1997-029461 | 1 | NE1/422 | 1S | 13E | 347703 | 252 |
| Eric #3 | 1997-029462 | 1 | NW1/422&NE1/422 | 1S | 13E | 347704 | 253 |
| Eric #4 | 1997-029463 | 1 | NW1/422 | 1S | 13E | 347705 | 254 |
| Eric #5 | 1997-029464 | 1 | NE1/421 | 1S | 13E | 347706 | 255 |
| Eric #6 | 1997-029465 | 1 | NW1/421 & NE1/421 | 1S | 13E | 347707 | 256 |
| Eric #7 | 1997-029466 | 1 | NW1/421 | 1S | 13E | 347708 | 257 |
| Eric #8 | 1997-029467 | 1 | NE1/420 & NW1/421 | 1S | 13E | 347709 | 258 |
| Eric #9 | 1997-029468 | 1 | NE1/420 | 1S | 13E | 347710 | 259 |
| Eric #10 | 1997-029469 | 1 | SE1/47 | 1S | 13E | 347711 | 260 |
| Eric #11 | 1997-029470 | 1 | SE1/47&SW1/416 | 1S | 13E | 374412 | 261 |
| Eric #12 | 1997-029471 | 1 | SW1/416 | 1S | 13E | 347713 | 262 |
| Eric #13 | 1997-029472 | 1 | SW1/416 & SE1/416 | 1S | 13E | 347714 | 263 |

Exhibit A

| Name of Claim | Book | Page | Legal Description | Township | Range | AMC | |
|---------------|-------------|------|------------------------|----------|-------|--------|-----|
| Eric #14 | 1997-029473 | 1 | SE¼16 | 1S | 13E | 347715 | 264 |
| Eric #15 | 1997-029474 | 1 | SW¼15 | 1S | 13E | 347716 | 265 |
| Eric #16 | 1997-029475 | 1 | SW¼15&S¼15 | 1S | 13E | 347717 | 266 |
| Eric #17 | 1997-029476 | 1 | SW¼15 | 1S | 13E | 347718 | 267 |
| Eric #18 | 1997-029477 | 1 | SE¼15&SW¼14 | 1S | 13E | 347719 | 268 |
| Eric #19 | 1997-029478 | 1 | SW¼14 | 1S | 13E | 347720 | 269 |
| Eric #20 | 1997-029479 | 1 | SW¼14 | 1S | 13E | 347721 | 270 |
| Eric #21 | 1997-029480 | 1 | SW¼14 | 1S | 13E | 347722 | 271 |
| Eric #22 | 1997-029481 | 1 | SW¼14 | 1S | 13E | 347723 | 272 |
| Eric #23 | 1997-029482 | 1 | SW¼14 | 1S | 13E | 347724 | 273 |
| Eric #24 | 1997-029483 | 1 | SW¼14&SE¼15 | 1S | 13E | 347725 | 274 |
| Eric #25 | 1997-029484 | 1 | SE¼15 | 1S | 13E | 347726 | 275 |
| Eric #26 | 1997-029485 | 1 | SE¼15 | 1S | 13E | 347727 | 276 |
| Eric #27 | 1997-029486 | 1 | SE¼15 | 1S | 13E | 347728 | 277 |
| Eric #28 | 1997-029487 | 1 | SE¼15&SW¼15 | 1S | 13E | 347729 | 278 |
| Eric #29 | 1997-029488 | 1 | SW¼15 | 1S | 13E | 347730 | 279 |
| Eric #30 | 1997-029489 | 1 | SW¼15 | 1S | 13E | 347731 | 280 |
| Eric #31 | 1997-029490 | 1 | SW¼15 | 1S | 13E | 347732 | 281 |
| Eric #32 | 1997-029491 | 1 | SW¼15 | 1S | 13E | 347733 | 282 |
| Eric #33 | 1997-029492 | 1 | SW¼16 | 1S | 13E | 347734 | 283 |
| Eric #34 | 1997-029493 | 1 | SE¼16 | 1S | 13E | 347735 | 284 |
| Eric #35 | 1997-029494 | 1 | SW¼16 & SE¼16 | 1S | 13E | 347736 | 285 |
| Eric #36 | 1997-029495 | 1 | SW¼16 | 1S | 13E | 347737 | 286 |
| Eric #37 | 1997-029496 | 1 | SE¼17 & SW¼16 | 1S | 13E | 347738 | 287 |
| Eric #38 | 1997-029497 | 1 | SE¼17 | 1S | 13E | 347739 | 288 |
| Eric #39 | 1997-029498 | 1 | SE¼17 | 1S | 13E | 347740 | 289 |
| Eric #40 | 1997-029499 | 1 | SE¼17 & SW¼16 | 1S | 13E | 347741 | 290 |
| Eric #41 | 1997-029500 | 1 | SW¼16 | 1S | 13E | 347742 | 291 |
| Eric #42 | 1997-029501 | 1 | SW¼16&SE¼16 | 1S | 13E | 347743 | 292 |
| Eric #43 | 1997-029502 | 1 | SE¼16 | 1S | 13E | 347744 | 293 |
| Eric #44 | 1997-029503 | 1 | NE¼16&SE¼16 | 1S | 13E | 347745 | 294 |
| Eric #45 | 1997-029504 | 1 | SW¼16&SE¼16 | 1S | 13E | 347746 | 295 |
| Eric #46 | 1997-029505 | 1 | SW¼16 | 1S | 13E | 347747 | 296 |
| Eric #47 | 1997-029506 | 1 | SE¼17&SW¼16 | 1S | 13E | 347748 | 297 |
| Eric #48 | 1997-029507 | 1 | SE¼17 | 1S | 13E | 347749 | 298 |
| Eric #49 | 1997-029508 | 1 | NE¼17&SE¼17 | 1S | 13E | 347750 | 299 |
| Eric #50 | 1997-029509 | 1 | NE¼17,SE¼17,NW¼16,S | 1S | 13E | 347751 | 300 |
| Eric #51 | 1997-029510 | 1 | NW¼16 & SW¼16 | 1S | 13E | 347752 | 301 |
| Eric #52 | 1997-029511 | 1 | NE¼16,NW¼16,SE¼16,SW¼ | 1S | 13E | 347753 | 302 |
| Eric #53 | 1997-029512 | 1 | NW¼16&NE¼16 | 1S | 13E | 347754 | 303 |
| Eric #54 | 1997-029513 | 1 | NW¼16 | 1S | 13E | 347755 | 304 |
| Eric #55 | 1997-029514 | 1 | NE¼17&NW¼16 | 1S | 13E | 347756 | 305 |
| Eric #56 | 1997-029515 | 1 | NE¼17 | 1S | 13E | 347757 | 306 |
| Eric #57 | 1997-029516 | 1 | NE¼16&SE¼16 | 1S | 13E | 347758 | 307 |
| Eric #58 | 1997-029517 | 1 | NE¼16&SE¼16 | 1S | 13E | 347759 | 308 |
| Eric #59 | 1997-029518 | 1 | NW¼15&SW¼15 | 1S | 13E | 347760 | 309 |
| Eric #60 | 1997-029519 | 1 | SW¼15&NW¼15 | 1S | 13E | 347761 | 310 |
| Eric #61 | 1997-029520 | 1 | NW¼15&SW¼15 | 1S | 13E | 347762 | 311 |
| Eric #62 | 1997-029521 | 1 | NW¼15&SW¼15 | 1S | 13E | 347763 | 312 |
| Eric #63 | 1997-029522 | 1 | NW¼15,SW¼15,SE¼15,NE¼1 | 1S | 13E | 347764 | 313 |
| Eric #64 | 1997-029523 | 1 | NE¼15&SE¼15 | 1S | 13E | 347765 | 314 |
| Eric #65 | 1997-029524 | 1 | NE¼15&SE¼15 | 1S | 13E | 347766 | 315 |
| Eric #66 | 1997-029525 | 1 | NE¼15&SE¼15 | 1S | 13E | 347767 | 316 |
| Eric #67 | 1997-029526 | 1 | NE¼15,SE¼15,NW¼14,SW¼ | 1S | 13E | 347768 | 317 |

Exhibit A

| Name of Claim | Book | Page | Legal Description | Township | Range | AMC | |
|---------------|-------------|------|-----------------------|----------|-------|--------|-----|
| Eric #68 | 1997-029527 | 1 | SW¼14 & NW¼14 | 1S | 13E | 347769 | 318 |
| Eric #69 | 1997-029528 | 1 | SW¼14&NW¼14 | 1S | 13E | 347770 | 319 |
| Eric #70 | 1997-029529 | 1 | SW1/414&NW¼14 | 1S | 13E | 347771 | 320 |
| Eric #71 | 1997-029530 | 1 | SW¼14&NW¼14 | 1S | 13E | 347772 | 321 |
| Eric #72 | 1997-029531 | 1 | SW¼14 & NW¼14 | 1S | 13E | 347773 | 322 |
| Eric #73 | 1997-029532 | 1 | NE¼14 | 1S | 13E | 347774 | 323 |
| Eric #74 | 1997-029533 | 1 | NE¼14 | 1S | 13E | 347775 | 324 |
| Eric #75 | 1997-029534 | 1 | NW¼14&NE¼14 | 1S | 13E | 347776 | 325 |
| Eric #76 | 1997-029535 | 1 | NW¼14 | 1S | 13E | 347777 | 326 |
| Eric #77 | 1997-029536 | 1 | NW¼14 | 1S | 13E | 347778 | 327 |
| Eric #78 | 1997-029537 | 1 | NW¼14 | 1S | 13E | 347779 | 328 |
| Eric #79 | 1997-029538 | 1 | NW¼14 | 1S | 13E | 347780 | 329 |
| Eric #80 | 1997-029539 | 1 | NE¼15&NW¼14 | 1S | 13E | 347781 | 330 |
| Eric #81 | 1997-029540 | 1 | NE¼15 | 1S | 13E | 347782 | 331 |
| Eric #82 | 1997-029541 | 1 | NE¼15 | 1S | 13E | 347783 | 332 |
| Eric #83 | 1997-029542 | 1 | NE¼15 | 1S | 13E | 347784 | 333 |
| Eric #84 | 1997-029543 | 1 | NW¼15&NE¼15 | 1S | 13E | 347785 | 334 |
| Eric #85 | 1997-029544 | 1 | NW¼15 | 1S | 13E | 347786 | 335 |
| Eric #86 | 1997-029545 | 1 | NW¼15 | 1S | 13E | 347787 | 336 |
| Eric #87 | 1997-029546 | 1 | NW¼15 | 1S | 13E | 347788 | 337 |
| Eric #88 | 1997-029547 | 1 | NW¼15 | 1S | 13E | 347789 | 338 |
| Eric #89 | 1997-029548 | 1 | NE¼16 | 1S | 13E | 347790 | 339 |
| Eric #90 | 1997-029549 | 1 | NE¼16 | 1S | 13E | 347791 | 340 |
| Eric #91 | 1997-029550 | 1 | NE¼16 | 1S | 13E | 347792 | 341 |
| Eric #92 | 1997-029551 | 1 | NW¼16 & NE¼16 | 1S | 13E | 347793 | 342 |
| Eric #93 | 1997-029552 | 1 | NW¼16 | 1S | 13E | 347794 | 343 |
| Eric #94 | 1997-029553 | 1 | NE¼17&NW¼16 | 1S | 13E | 347795 | 344 |
| Eric #95 | 1997-029554 | 1 | NE¼17 | 1S | 13E | 347796 | 345 |
| Eric #97 | 1997-029555 | 1 | NE¼17 | 1S | 13E | 347797 | 346 |
| Eric #98 | 1997-029556 | 1 | NE¼17 | 1S | 13E | 347798 | 347 |
| Eric #99 | 1997-029557 | 1 | NE¼17&NW¼16 | 1S | 13E | 347799 | 348 |
| Eric #100 | 1997-029558 | 1 | NW¼16 | 1S | 13E | 347800 | 349 |
| Eric #101 | 1997-029559 | 1 | NW¼16&NE¼16 | 1S | 13E | 347801 | 350 |
| Eric #102 | 1997-029560 | 1 | NW¼16,NE¼16,SW¼9,SE¼ | 1S | 13E | 347802 | 351 |
| Eric #103 | 1997-029561 | 1 | NW¼16 & SW¼9 | 1S | 13E | 347803 | 352 |
| Eric #104 | 1997-029562 | 1 | SE¼8,NE¼17,SW¼9, | 1S | 13E | 347804 | 353 |
| Eric #105 | 1997-029563 | 1 | SE¼8&NE¼17 | 1S | 13E | 347805 | 354 |
| Eric #106 | 1997-029564 | 1 | SE¼8 | 1S | 13E | 347806 | 355 |
| Eric #107 | 1997-029565 | 1 | SE¼8 & SW¼9 | 1S | 13E | 347807 | 356 |
| Eric #108 | 1997-029566 | 1 | SW¼9 | 1S | 13E | 347808 | 357 |
| Eric #109 | 1997-029567 | 1 | SW¼9 & SE¼9 | 1S | 13E | 347809 | 358 |
| Eric #110 | 1997-029568 | 1 | SW¼9 & SE¼9 | 1S | 13E | 347810 | 359 |
| Eric #111 | 1997-029569 | 1 | SW¼9 | 1S | 13E | 347811 | 360 |
| Eric #112 | 1997-029570 | 1 | SE¼8 & SW¼9 | 1S | 13E | 347812 | 361 |
| Eric #113 | 1997-029571 | 1 | SE¼8 | 1S | 13E | 347813 | 362 |
| Eric #114 | 1997-029572 | 1 | SW¼8,SE¼8,NW¼17,NE¼17 | 1S | 13E | 347814 | 363 |
| Eric #115 | 1997-029573 | 1 | NE¼8,SE¼8,NW¼8,SW¼8 | 1S | 13E | 347815 | 364 |
| Eric #116 | 1997-029574 | 1 | SE¼8 | 1S | 13E | 347816 | 365 |
| Eric #117 | 1997-029575 | 1 | SE¼8 " SW¼9 | 1S | 13E | 347817 | 366 |
| Eric #118 | 1997-029576 | 1 | SW¼9 | 1S | 13E | 347818 | 367 |
| Eric #119 | 1997-029577 | 1 | SW¼9 & SE¼9 | 1S | 13E | 347819 | 368 |
| Eric #120 | 1997-029578 | 1 | SW¼9 & SE¼9 | 1S | 13E | 347820 | 369 |
| Eric #121 | 1997-029579 | 1 | SW¼9 | 1S | 13E | 347821 | 370 |
| Eric #122 | 1997-029580 | 1 | SE¼8 & SW¼9 | 1S | 13E | 347822 | 371 |

Exhibit A

| Name of Claim | Book | Page | Legal Description | Township | Range | AMC | |
|---------------|-------------|------|---|----------|-------|--------|-----|
| Eric #123 | 1997-029581 | 1 | SE $\frac{1}{4}$ 8 | 1S | 13E | 347823 | 372 |
| Eric #124 | 1997-029582 | 1 | NE $\frac{1}{4}$ 8 & SE $\frac{1}{4}$ 8 | 1S | 13E | 347824 | 373 |
| Eric #125 | 1997-029583 | 1 | NE $\frac{1}{4}$ 8,SE $\frac{1}{4}$ 8,NW $\frac{1}{4}$ 9,SW $\frac{1}{4}$ 9 | 1S | 13E | 347825 | 374 |
| Eric #126 | 1997-029584 | 1 | NW $\frac{1}{4}$ 9 & SW $\frac{1}{4}$ 9 | 1S | 13E | 347826 | 375 |
| Eric #127 | 1997-029585 | 1 | NE $\frac{1}{4}$ 9,SE $\frac{1}{4}$ 9,SW $\frac{1}{4}$ 9,NW $\frac{1}{4}$ 9 | 1S | 13E | 347827 | 376 |
| Eric #128 | 1997-029586 | 1 | NW $\frac{1}{4}$ 9&NE $\frac{1}{4}$ 9 | 1S | 13E | 347828 | 377 |
| Eric #129 | 1997-029587 | 1 | NW $\frac{1}{4}$ 9 | 1S | 13E | 347829 | 378 |
| Eric #130 | 1997-029588 | 1 | NE $\frac{1}{4}$ 8 & NW $\frac{1}{4}$ 9 | 1S | 13E | 347830 | 379 |
| Eric #131 | 1997-029589 | 1 | NE $\frac{1}{4}$ 8 & NW $\frac{1}{4}$ 9 | 1S | 13E | 347831 | 380 |
| Eric #132 | 1997-029590 | 1 | NW $\frac{1}{4}$ 9 | 1S | 13E | 347832 | 381 |
| Eric #133 | 1997-029591 | 1 | NW $\frac{1}{4}$ 9&NE $\frac{1}{4}$ 9 | 1S | 13E | 347833 | 382 |
| Eric #135 | 1997-029592 | 1 | SW $\frac{1}{4}$ 12 | 1S | 13E | 347834 | 383 |
| Eric #136 | 1997-029593 | 1 | SE $\frac{1}{4}$ 11&SW $\frac{1}{4}$ 12 | 1S | 13E | 347835 | 384 |
| Eric #137 | 1997-029594 | 1 | SE $\frac{1}{4}$ 11 | 1S | 13E | 347836 | 385 |
| Eric #138 | 1997-029595 | 1 | NE $\frac{1}{4}$ 14&SE $\frac{1}{4}$ 11 | 1S | 13E | 347837 | 386 |
| Eric #139 | 1997-029596 | 1 | NE $\frac{1}{4}$ 14 & SE $\frac{1}{4}$ 11 | 1S | 13E | 347838 | 387 |
| Eric #140 | 1997-029597 | 1 | NW $\frac{1}{4}$ 14,NE $\frac{1}{4}$ 14,SW $\frac{1}{4}$ 11,SE $\frac{1}{4}$ 11 | 1S | 13E | 347839 | 388 |
| Eric #141 | 1997-029598 | 1 | NW $\frac{1}{4}$ 14&SW $\frac{1}{4}$ 11 | 1S | 13E | 347840 | 389 |
| Eric #142 | 1997-029599 | 1 | NW $\frac{1}{4}$ 14&SW $\frac{1}{4}$ 11 | 1S | 13E | 347841 | 390 |
| Eric #143 | 1997-029600 | 1 | NW $\frac{1}{4}$ 14&SW $\frac{1}{4}$ 11 | 1S | 13E | 347842 | 391 |
| Eric #144 | 1997-029601 | 1 | NW $\frac{1}{4}$ 14&SW $\frac{1}{4}$ 11 | 1S | 13E | 347843 | 392 |
| Eric #145 | 1997-029602 | 1 | NE $\frac{1}{4}$ 15, | 1S | 13E | 347844 | 393 |
| Eric #146 | 1997-029603 | 1 | NE $\frac{1}{4}$ 15&SE $\frac{1}{4}$ 10 | 1S | 13E | 347845 | 394 |
| Eric #147 | 1997-029604 | 1 | NE $\frac{1}{4}$ 15 & SE $\frac{1}{4}$ 10 | 1S | 13E | 347846 | 395 |
| Eric #148 | 1997-029605 | 1 | NW $\frac{1}{4}$ 15 & SE $\frac{1}{4}$ 10 | 1S | 13E | 347847 | 396 |
| Eric #149 | 1997-029606 | 1 | NW $\frac{1}{4}$ 15,NE $\frac{1}{4}$ 15, | 1S | 13E | 347848 | 397 |
| Eric #150 | 1997-029607 | 1 | NW $\frac{1}{4}$ 15&SW $\frac{1}{4}$ 10 | 1S | 13E | 347849 | 398 |
| Eric #151 | 1997-029608 | 1 | NW $\frac{1}{4}$ 15&SW $\frac{1}{4}$ 10 | 1S | 13E | 347850 | 399 |
| Eric #152 | 1997-029609 | 1 | NW $\frac{1}{4}$ 15&SW $\frac{1}{4}$ 10 | 1S | 13E | 347851 | 400 |
| Eric #153 | 1997-029610 | 1 | NW $\frac{1}{4}$ 15&SW $\frac{1}{4}$ 10 | 1S | 13E | 347852 | 401 |
| Eric #154 | 1997-029611 | 1 | NE $\frac{1}{4}$ 16&SE $\frac{1}{4}$ 9 | 1S | 13E | 347853 | 402 |
| Eric #155 | 1997-029612 | 1 | NE $\frac{1}{4}$ 16 & SE $\frac{1}{4}$ 9 | 1S | 13E | 347854 | 403 |
| Eric #156 | 1997-029613 | 1 | NE $\frac{1}{4}$ 16 & SE $\frac{1}{4}$ 9 | 1S | 13E | 347855 | 404 |
| Eric #157 | 1998-000721 | 1 | NE $\frac{1}{4}$ 9 | 1S | 13E | 347856 | 405 |
| Eric #158 | 1998-000721 | 2 | NE $\frac{1}{4}$ 9 | 1S | 13E | 347857 | 406 |
| Eric #159 | 1998-000721 | 3 | NE $\frac{1}{4}$ 9 | 1S | 13E | 347858 | 407 |
| Eric #160 | 1997-029617 | 1 | NW $\frac{1}{4}$ 10 | 1S | 13E | 347859 | 408 |
| Eric #161 | 1997-029618 | 1 | NW $\frac{1}{4}$ 10 | 1S | 13E | 347860 | 409 |
| Eric #162 | 1997-029619 | 1 | NW $\frac{1}{4}$ 10 | 1S | 13E | 347861 | 410 |
| Eric #163 | 1997-029620 | 1 | NW $\frac{1}{4}$ 10 | 1S | 13E | 347862 | 411 |
| Eric #164 | 1997-029621 | 1 | NW $\frac{1}{4}$ 10 & SW $\frac{1}{4}$ 10 | 1S | 13E | 347863 | 412 |
| Eric #165 | 1997-029622 | 1 | NE $\frac{1}{4}$ 10 & SE $\frac{1}{4}$ 10 | 1S | 13E | 347864 | 413 |
| Eric #166 | 1997-029623 | 1 | NE $\frac{1}{4}$ 10 & SE $\frac{1}{4}$ 10 | 1S | 13E | 347865 | 414 |
| Eric #167 | 1997-029624 | 1 | NE $\frac{1}{4}$ 10&SE $\frac{1}{4}$ 10 | 1S | 13E | 347866 | 415 |
| Eric #168 | 1198-000721 | 4 | NE 1/4 10,SE 1/4 10, NW 1/4 | 1S | 13E | 347867 | 416 |
| Eric #169 | 1997-029626 | 1 | NE $\frac{1}{4}$ 11&SW $\frac{1}{4}$ 11 | 1S | 13E | 347868 | 417 |
| Eric #170 | 1997-029627 | 1 | NW $\frac{1}{4}$ 11&SW $\frac{1}{4}$ 11 | 1S | 13E | 347869 | 418 |
| Eric #171 | 1997-029628 | 1 | NW $\frac{1}{4}$ 11&SW $\frac{1}{4}$ 11 | 1S | 13E | 347870 | 419 |
| Eric #172 | 1997-029629 | 1 | NW $\frac{1}{4}$ 11&SW $\frac{1}{4}$ 11 | 1S | 13E | 347871 | 420 |
| Eric #173 | 1997-029630 | 1 | NW $\frac{1}{4}$ 11 & SW $\frac{1}{4}$ 11 & NE $\frac{1}{4}$ 11 | 1S | 13E | 347872 | 421 |
| Eric #174 | 1997-029631 | 1 | NE $\frac{1}{4}$ 11&SE $\frac{1}{4}$ 11 | 1S | 13E | 347873 | 422 |
| Eric #175 | 1997-029632 | 1 | NE $\frac{1}{4}$ 11 & SE $\frac{1}{4}$ 11 | 1S | 13E | 347874 | 423 |
| Eric #176 | 1997-029633 | 1 | NE $\frac{1}{4}$ 11&SE $\frac{1}{4}$ 11 | 1S | 13E | 347875 | 424 |
| Eric #177 | 1997-029634 | 1 | NE $\frac{1}{4}$ 11 & SE $\frac{1}{4}$ 11 & NW $\frac{1}{4}$ 12 | 1S | 13E | 347876 | 425 |

Exhibit A

| Name of Claim | Book | Page | Legal Description | Township | Range | AMC | |
|---------------|-------------|------|-----------------------|----------|-------|--------|-----|
| Eric #178 | 1997-029635 | 1 | NE¼11 | 1S | 13E | 347877 | 426 |
| Eric #179 | 1997-029636 | 1 | NE¼11 | 1S | 13E | 347878 | 427 |
| Eric #180 | 1997-029637 | 1 | NE¼11 | 1S | 13E | 347879 | 428 |
| Eric #181 | 1997-029638 | 1 | NW¼11&NE¼11 | 1S | 13E | 347880 | 429 |
| Eric #182 | 1997-029639 | 1 | NW¼11 | 1S | 13E | 347881 | 430 |
| Eric #183 | 1997-029640 | 1 | NW¼11 | 1S | 13E | 347882 | 431 |
| Eric #184 | 1997-029641 | 1 | NW¼11 | 1S | 13E | 347883 | 432 |
| Eric #185 | 1997-029642 | 1 | NW¼11 | 1S | 13E | 347884 | 433 |
| Eric #186 | 1997-029643 | 1 | NE¼10&NW¼11 | 1S | 13E | 347885 | 434 |
| Eric #187 | 1997-029644 | 1 | NE¼10 | 1S | 13E | 347886 | 435 |
| Eric #188 | 1997-029645 | 1 | NE¼10 | 1S | 13E | 347887 | 436 |
| Eric #189 | 1997-029646 | 1 | NE¼10 | 1S | 13E | 347888 | 437 |
| Eric #190 | 1997-029647 | 1 | NW¼10 | 1S | 13E | 347889 | 438 |
| Eric #191 | 1997-029648 | 1 | NW¼10 | 1S | 13E | 347890 | 439 |
| Eric #192 | 1997-029649 | 1 | Nw¼10 | 1S | 13E | 347891 | 440 |
| Eric #193 | 1997-029650 | 1 | NW¼10 | 1S | 13E | 347892 | 441 |
| Eric #194 | 1997-029651 | 1 | NW¼10 | 1S | 13E | 347893 | 442 |
| Eric #195 | 1997-029652 | 1 | NE¼9 | 1S | 13E | 347894 | 443 |
| Eric #196 | 1997-029653 | 1 | NE¼9 | 1S | 13E | 347895 | 444 |
| Eric #197 | 1997-029654 | 1 | NE¼9 | 1S | 13E | 347896 | 445 |
| Eric #198 | 1997-029655 | 1 | SE¼4 & NE¼9 | 1S | 13E | 347897 | 446 |
| Eric #199 | 1997-029656 | 1 | SE¼4 & NE¼9 | 1S | 13E | 347898 | 447 |
| Eric #200 | 1997-029657 | 1 | SE¼4 & NE¼9 | 1S | 13E | 347899 | 448 |
| Eric #201 | 1997-029658 | 1 | NW¼10&SW¼3 | 1S | 13E | 347900 | 449 |
| Eric #202 | 1997-029659 | 1 | NW¼10 & SW¼3 | 1S | 13E | 347901 | 450 |
| Eric #203 | 1997-029660 | 1 | NW¼10 & SW¼3 | 1S | 13E | 347902 | 451 |
| Eric #204 | 1997-029661 | 1 | NW¼10 & SW¼3 | 1S | 13E | 347903 | 452 |
| Eric #205 | 1997-029662 | 1 | NW¼10,NE¼10,SW¼3,SE¼3 | 1S | 13E | 347904 | 453 |
| Eric #206 | 1997-029663 | 1 | SE¼8&NE¼10 | 1S | 13E | 347905 | 454 |
| Eric #207 | 1997-029664 | 1 | SE¼3 & NE¼10 | 1S | 13E | 347906 | 455 |
| Eric #208 | 1997-029665 | 1 | SE¼3& NE¼10 | 1S | 13E | 347907 | 456 |
| Eric #209 | 1997-029666 | 1 | SE¼3,SW¼2,NE¼10,NW¼11 | 1S | 13E | 347908 | 457 |
| Eric #210 | 1997-029667 | 1 | SW¼2&NW¼11 | 1S | 13E | 348024 | 458 |
| Eric #211 | 1997-029668 | 1 | SW¼2&NW¼11 | 1S | 13E | 348025 | 459 |
| Eric #212 | 1997-029669 | 1 | NW¼11&SW¼2 | 1S | 13E | 348026 | 460 |
| Eric #213 | 1997-029670 | 1 | SW¼2&NW¼11 | 1S | 13E | 348027 | 461 |
| Eric #214 | 1998-721 | 5 | SW¼2,SE¼2,NW¼11,NE¼1 | 1S | 13E | 348028 | 462 |
| Eric #215 | 1997-029672 | 1 | NE¼11 & SE¼2 | 1S | 13E | 348029 | 463 |
| Eric #216 | 1997-029673 | 1 | SE¼2 & NE¼11 | 1S | 13E | 348030 | 464 |
| Eric #217 | 1997-029674 | 1 | SE¼2 | 1S | 13E | 348031 | 465 |
| Eric #218 | 1998-000721 | 6 | SW¼2 & SE¼2 | 1S | 13E | 348032 | 466 |
| Eric #219 | 1997-029676 | 1 | SW¼2 | 1S | 13E | 348033 | 467 |
| Eric #220 | 1997-029677 | 1 | SW¼2 | 1S | 13E | 348034 | 468 |
| Eric #221 | 1997-029678 | 1 | SW¼2 | 1S | 13E | 348035 | 469 |
| Eric #222 | 1997-029679 | 1 | SW¼2 | 1S | 13E | 348036 | 470 |
| Eric #223 | 1997-029680 | 1 | SE¼3 & SW¼2 | 1S | 13E | 348037 | 471 |
| Eric #224 | 1998-000721 | 7 | NE¼10 & SE¼3 | 1S | 13E | 348038 | 472 |
| Eric #225 | 1997-029682 | 1 | SE¼3 | 1S | 13E | 348039 | 473 |
| Eric #226 | 1997-029683 | 1 | SE¼3 | 1S | 13E | 348040 | 474 |
| Eric #227 | 1997-029684 | 1 | SW¼3 & SE¼3 | 1S | 13E | 348041 | 475 |
| Eric #228 | 1998-000721 | 8 | NW¼10&. SW¼3 | 1S | 13E | 348042 | 476 |
| Eric #229 | 1998-000721 | 9 | NW¼10&SW¼3 | 1S | 13E | 348043 | 477 |
| Eric #230 | 1997-029687 | 1 | SE¼3 & NE¼3 | 1S | 13E | 348044 | 478 |
| Eric #231 | 1997-029688 | 1 | SE¼3&NE¼3 | 1S | 13E | 348045 | 479 |

Exhibit A

| Name of Claim | Book | Page | Legal Description | Township | Range | AMC | |
|---------------|-------------|------|--|----------|-------|--------|-----|
| Eric #232 | 1997-029689 | 1 | SE $\frac{1}{4}$,NE $\frac{1}{4}$,SW $\frac{1}{2}$,NW $\frac{1}{2}$ | 1S | 13E | 348046 | 480 |
| Eric #233 | 1997-029690 | 1 | SW $\frac{1}{2}$ &NW $\frac{1}{2}$ | 1S | 13E | 348047 | 481 |
| Eric #234 | 1997-029691 | 1 | SW $\frac{1}{2}$ &NW $\frac{1}{2}$ | 1S | 13E | 348048 | 482 |
| Eric #235 | 1997-029692 | 1 | SW $\frac{1}{2}$ & NW $\frac{1}{2}$ | 1S | 13E | 348049 | 483 |
| Eric #236 | 1998-000721 | 10 | NW 1/4 2, SW 1/4 2 | 1S | 13E | 348050 | 484 |
| Eric #237 | 1997-029694 | 1 | NE $\frac{1}{2}$ & SE $\frac{1}{2}$ | 1S | 13E | 348051 | 485 |
| Eric #238 | 1997-029695 | 1 | NE $\frac{1}{2}$ | 1S | 13E | 348052 | 486 |
| Eric #239 | 1997-029696 | 1 | NE $\frac{1}{2}$ | 1S | 13E | 348053 | 487 |
| Eric #240 | 1997-029697 | 1 | NW $\frac{1}{2}$ | 1S | 13E | 348054 | 488 |
| Eric #241 | 1997-029698 | 1 | SE $\frac{1}{4}$ &NE $\frac{1}{4}$ | 1S | 13E | 348055 | 489 |
| Eric #242 | 1997-029699 | 1 | SE $\frac{1}{2}$ | 1S | 13E | 348056 | 490 |
| Eric #243 | 1997-029700 | 1 | NW $\frac{1}{2}$ 28 | 1S | 13E | 348057 | 491 |
| Eric #244 | 1997-029701 | 1 | NW $\frac{1}{2}$ 28 & NE $\frac{1}{2}$ 28 | 1S | 13E | 348058 | 492 |
| Eric #245 | 1997-029702 | 1 | NE $\frac{1}{2}$ 28 | 1S | 13E | 348059 | 493 |
| Eric #246 | 1997-029703 | 1 | NE $\frac{1}{2}$ 28&NW $\frac{1}{2}$ 27 | 1S | 13E | 348060 | 494 |
| Eric #247 | 1997-029704 | 1 | NW $\frac{1}{2}$ 28 | 1S | 13E | 348061 | 495 |
| Eric #248 | 1997-029705 | 1 | NE $\frac{1}{2}$ | 1S | 13E | 348062 | 496 |
| Eric #249 | 1997-029706 | 1 | NE $\frac{1}{2}$ | 1S | 13E | 348063 | 497 |
| Eric #250 | 1997-029707 | 1 | NE $\frac{1}{2}$ 20 &NW $\frac{1}{2}$ 20 | 1S | 13E | 348064 | 498 |
| Eric #251 | 1997-029708 | 1 | NE $\frac{1}{2}$ 20, | 1S | 13E | 348065 | 499 |
| Eric #252 | 1997-029709 | 1 | SW $\frac{1}{2}$ 20 & NW $\frac{1}{2}$ 20 | 1S | 13E | 348066 | 500 |
| Eric #253 | 1997-029710 | 1 | NW $\frac{1}{2}$ 20 | 1S | 13E | 348067 | 501 |
| Eric #254 | 1997-029711 | 1 | N-W $\frac{1}{2}$ 20 | 1S | 13E | 348068 | 502 |
| Eric #255 | 1997-029712 | 1 | NW $\frac{1}{2}$ 20 & SW $\frac{1}{2}$ 20 | 1S | 13E | 348069 | 503 |
| Eric #256 | 1997-029713 | 1 | NW $\frac{1}{2}$ 20 & SW $\frac{1}{2}$ 20 | 1S | 13E | 348070 | 504 |
| Eric #257 | 1997-029714 | 1 | NW $\frac{1}{2}$ 20 | 1S | 13E | 348071 | 505 |
| Eric #258 | 1997-029715 | 1 | NW $\frac{1}{2}$ 20 | 1S | 13E | 348072 | 506 |
| Eric #259 | 1997-029716 | 1 | NW $\frac{1}{2}$ 20 & SW $\frac{1}{2}$ 20 | 1S | 13E | 348073 | 507 |
| Eric #260 | 1997-029717 | 1 | NE $\frac{1}{4}$ 19,SE $\frac{1}{4}$ 19,NW $\frac{1}{2}$ 20,SW $\frac{1}{4}$ | 1S | 13E | 348074 | 508 |
| Eric #261 | 1997-029718 | 1 | NE $\frac{1}{4}$ 19 & NW $\frac{1}{2}$ 20 | 1S | 13E | 348075 | 509 |
| Eric #262 | 1997-029719 | 1 | NW $\frac{1}{4}$ 19&NE $\frac{1}{4}$ 19 | 1S | 13E | 348076 | 510 |
| Eric #263 | 1997-029720 | 1 | NE $\frac{1}{4}$ 19,SE $\frac{1}{4}$ 19,NW $\frac{1}{4}$ 19,SW $\frac{1}{4}$ | 1S | 13E | 348077 | 511 |
| Eric #264 | 1997-029721 | 1 | SW $\frac{1}{4}$ 19 & SE $\frac{1}{4}$ 19 | 1S | 13E | 348078 | 512 |
| Eric #265 | 1997-029722 | 1 | SE $\frac{1}{4}$ 19 & SW $\frac{1}{2}$ 20 | 1S | 13E | 348079 | 513 |
| Eric #266 | 1997-029723 | 1 | SW $\frac{1}{2}$ 20 | 1S | 13E | 348080 | 514 |
| Eric #267 | 1997-029724 | 1 | SW $\frac{1}{2}$ 20 | 1S | 13E | 348081 | 515 |
| Eric #268 | 1997-029725 | 1 | SW $\frac{1}{2}$ 20 | 1S | 13E | 348082 | 516 |
| Eric #269 | 1997-029726 | 1 | SW $\frac{1}{2}$ 20 | 1S | 13E | 348083 | 517 |
| Eric #270 | 1997-029727 | 1 | SE $\frac{1}{2}$ 20 & SW $\frac{1}{2}$ 20 | 1S | 13E | 348084 | 518 |
| Eric #271 | 1997-029728 | 1 | SE $\frac{1}{2}$ 20,SW $\frac{1}{2}$ 20,NW $\frac{1}{2}$ 29,NE $\frac{1}{4}$ | 1S | 13E | 348085 | 519 |
| Eric #272 | 1997-029729 | 1 | SW $\frac{1}{2}$ 20&NW $\frac{1}{2}$ 29 | 1S | 13E | 348086 | 520 |
| Eric #273 | 1998-000721 | 11 | SE $\frac{1}{4}$ 19&NE $\frac{1}{4}$ 30 | 1S | 13E | 348087 | 521 |
| Eric #274 | 1997-029731 | 1 | NE $\frac{1}{2}$ 20,NW $\frac{1}{2}$ 20,SW $\frac{1}{4}$ 17,SE $\frac{1}{4}$ | 1S | 13E | 348088 | 522 |
| Eric #275 | 1997-029732 | 1 | NW $\frac{1}{2}$ 20 & SW $\frac{1}{4}$ 17 | 1S | 13E | 348089 | 523 |
| Eric #276 | 1997-029733 | 1 | NW $\frac{1}{2}$ 20 & SW $\frac{1}{4}$ 17 | 1S | 13E | 348090 | 524 |
| Eric #277 | 1997-029734 | 1 | NW $\frac{1}{2}$ 20 & SW $\frac{1}{4}$ 17 | 1S | 13E | 348091 | 525 |
| Eric #278 | 1997-029735 | 1 | NW $\frac{1}{2}$ 20 & SW $\frac{1}{4}$ 17 | 1S | 13E | 348092 | 526 |
| Eric #280 | 1997-029736 | 1 | SE $\frac{1}{4}$ 13 & NE $\frac{1}{4}$ 24 | 1S | 13E | 348093 | 527 |
| Eric #281 | 1997-029737 | 1 | SW $\frac{1}{4}$ 18&NW $\frac{1}{4}$ 19 | 1S | 14E | 348094 | 528 |
| Eric #282 | 1997-029738 | 1 | SW $\frac{1}{4}$ 18&NW $\frac{1}{4}$ 19 | 1S | 14E | 348095 | 529 |
| Eric #283 | 1997-029739 | 1 | SW $\frac{1}{4}$ 18&NW $\frac{1}{4}$ 19 | 1S | 14E | 348096 | 530 |
| Eric #284 | 1997-029740 | 1 | SW $\frac{1}{4}$ 18&NW $\frac{1}{4}$ 19 | 1S | 14E | 348097 | 531 |
| Eric #285 | 1997-029741 | 1 | SW $\frac{1}{4}$ 18,SE $\frac{1}{4}$ 15,NW $\frac{1}{4}$ 19,NE $\frac{1}{4}$ | 1S | 14E | 348098 | 532 |
| Eric #286 | 1997-029742 | 1 | SE $\frac{1}{4}$ 18 | 1S | 14E | 348099 | 533 |

Exhibit A

| Name of Claim | Book | Page | Legal Description | Township | Range | AMC | |
|---------------|-------------|------|-----------------------|----------|-------|--------|-----|
| Eric #287 | 1997-029743 | 1 | NE¼24 | 1S | 13E | 348100 | 534 |
| Eric #288 | 1997-029744 | 1 | NE¼24 | 1S | 13E | 348101 | 535 |
| Eric #289 | 1997-029745 | 1 | NE¼24 | 1S | 13E | 348102 | 536 |
| Eric #290 | 1997-029746 | 1 | NE¼24 | 1S | 13E | 348103 | 537 |
| Eric #291 | 1997-029747 | 1 | NE¼24 & NW¼24 | 1S | 13E | 348104 | 538 |
| Eric #292 | 1997-029748 | 1 | NW¼24 | 1S | 13E | 348105 | 539 |
| Eric #293 | 1997-029749 | 1 | NW¼24 | 1S | 13E | 348106 | 540 |
| Eric #294 | 1997-029750 | 1 | NW¼24 | 1S | 13E | 348107 | 541 |
| Eric #295 | 1997-029751 | 1 | NW¼24 | 1S | 13E | 348108 | 542 |
| Eric #296 | 1997-029732 | 1 | NE¼19 | 1S | 14E | 348109 | 543 |
| Eric #297 | 1997-029753 | 1 | NE¼19&S¼19 | 1S | 14E | 348110 | 544 |
| Eric #298 | 1997-029754 | 1 | NE¼19 | 1S | 14E | 348111 | 545 |
| Eric #299 | 1997-029755 | 1 | NE¼19 & SE¼19 | 1S | 14E | 348112 | 546 |
| Eric #300 | 1997-029756 | 1 | NE¼19 | 1S | 14E | 348113 | 547 |
| Eric #301 | 1997-029757 | 1 | NE¼19 & SE¼19 | 1S | 14E | 348114 | 548 |
| Eric #302 | 1997-029758 | 1 | NW¼19&NE¼19 | 1S | 14E | 348115 | 549 |
| Eric #303 | 1997-029759 | 1 | NW¼19 & NE¼19 & SW¼19 | 1S | 14E | 348116 | 550 |
| Eric #304 | 1997-029760 | 1 | NW¼19 | 1S | 14E | 348117 | 551 |
| Eric #305 | 1997-029761 | 1 | NW¼19&SW¼19 | 1S | 14E | 348118 | 552 |
| Eric #306 | 1997-029762 | 1 | NW¼19 | 1S | 14E | 348119 | 553 |
| Eric #307 | 1997-029763 | 1 | NW¼19 & SW¼19 | 1S | 14E | 348120 | 554 |
| Eric #308 | 1997-029764 | 1 | NW¼19 | 1S | 14E | 348121 | 555 |
| Eric #309 | 1997-029765 | 1 | NW¼19&SW¼19 | 1S | 14E | 348122 | 556 |
| Eric #310 | 1997-029766 | 1 | NW¼19 | 1S | 14E | 348123 | 557 |
| Eric #311 | 1997-029767 | 1 | SE¼19 | 1S | 14E | 348124 | 558 |
| Eric #312 | 1997-029768 | 1 | SE¼19 | 1S | 14E | 348125 | 559 |
| Eric #313 | 1997-029769 | 1 | SE¼19 | 1S | 14E | 348126 | 560 |
| Eric #314 | 1997-029770 | 1 | SE¼19 & SW¼19 | 1S | 14E | 348127 | 561 |
| Eric #315 | 1997-029771 | 1 | SW¼19 | 1S | 14E | 348128 | 562 |
| Eric #316 | 1997-029772 | 1 | NE¼23 & NW¼24 | 1S | 13E | 348129 | 563 |
| Eric #317 | 1997-029773 | 1 | NE¼23 & SE¼23 & NW¼24 | 1S | 13E | 348130 | 564 |
| Eric #318 | 1997-029774 | 1 | SE¼23&SW¼24 | 1S | 13E | 348131 | 565 |
| Eric #319 | 1997-029775 | 1 | NE¼23 & SE¼23 & NW¼24 | 1S | 13E | 348132 | 566 |
| Eric #320 | 1997-029776 | 1 | SE¼23 & SW¼24 | 1S | 13E | 348133 | 567 |
| Eric #321 | 1997-029777 | 1 | NW¼24 & SW¼24 | 1S | 13E | 348134 | 568 |
| Eric #322 | 1997-029778 | 1 | SW¼24 | 1S | 13E | 348135 | 569 |
| Eric #323 | 1997-029779 | 1 | NW¼24&SW¼24 | 1S | 13E | 348136 | 570 |
| Eric #324 | 1997-029780 | 1 | SW¼24 | 1S | 13E | 348137 | 571 |
| Eric #325 | 1997-029781 | 1 | NW¼24&SW¼24 | 1S | 13E | 348138 | 572 |
| Eric #326 | 1997-029782 | 1 | SW¼24 | 1S | 13E | 348139 | 573 |
| Eric #327 | 1997-029783 | 1 | NW¼24 & NE¼24 & SW¼24 | 1S | 13E | 348140 | 574 |
| Eric #328 | 1997-029784 | 1 | SW¼24&SE¼24 | 1S | 13E | 348141 | 575 |
| Eric #329 | 1997-029785 | 1 | NE¼26 | 1S | 13E | 348142 | 576 |
| Eric #330 | 1997-029786 | 1 | NE¼26 | 1S | 13E | 348143 | 577 |
| Eric #331 | 1997-029787 | 1 | SE¼23 & NE¼26 & SW¼24 | 1S | 13E | 348144 | 578 |
| Eric #332 | 1997-029788 | 1 | NE¼26 & NW¼25 | 1S | 13E | 348145 | 579 |
| Eric #333 | 1997-029789 | 1 | SW¼24 & NW¼25 | 1S | 13E | 348146 | 580 |
| Eric #334 | 1997-029790 | 1 | NE¼26 & NW¼25 | 1S | 13E | 348147 | 581 |
| Eric #335 | 1997-029791 | 1 | SW¼24&NW¼25 | 1S | 13E | 348148 | 582 |
| Eric #336 | 1997-029792 | 1 | NW¼25 | 1S | 13E | 348149 | 583 |
| Eric #337 | 1997-029793 | 1 | SW¼24&NW¼25 | 1S | 13E | 348150 | 584 |
| Eric #338 | 1997-029794 | 1 | NW¼25 | 1S | 13E | 348151 | 585 |
| Eric #339 | 1997-029795 | 1 | SW¼24 & NW¼25 | 1S | 13E | 348152 | 586 |
| Eric #340 | 1997-029796 | 1 | NW¼25 | 1S | 13E | 348153 | 587 |

Exhibit A

| Name of Claim | Book | Page | Legal Description | Township | Range | AMC | |
|---------------|-------------|---------|-----------------------------|----------|-------|--------|-----|
| Eric #341 | 1997-029797 | 1 | SW¼24 & SE¼24 & NW¼25 | 1S | 13E | 348154 | 588 |
| Eric #342 | 1997-029798 | 1 | NW¼25&NE¼25 | 1S | 13E | 348155 | 589 |
| Eric #343 | 1997-029799 | 1 | SE¼26 | 1S | 13E | 348156 | 590 |
| Eric #344 | 1997-029800 | 1 | NE¼26 & SE¼26 | 1S | 13E | 348157 | 591 |
| Eric #345 | 1997-029801 | 1 | SE¼26 | 1S | 13E | 348158 | 592 |
| Eric #346 | 1997-029802 | 1 | NE¼26 & SE¼26 | 1S | 13E | 348159 | 593 |
| Eric #347 | 1997-029803 | 1 | SE¼26 & SW¼25 | 1S | 13E | 348160 | 594 |
| Eric #348 | 1997-029804 | 1 | NE¼26 & SE¼26 & NW¼25 | 1S | 13E | 348161 | 595 |
| Eric #349 | 1997-029805 | 1 | NW¼25&SW¼25 | 1S | 13E | 348162 | 596 |
| Eric #350 | 1997-029806 | 1 | NE¼35 | 1S | 13E | 348163 | 597 |
| Eric #351 | 1997-029807 | 1 | NE¼35 | 1S | 13E | 348164 | 598 |
| Eric #352 | 1997-029808 | 1 | NE¼35 & SE¼35 | 1S | 13E | 348165 | 599 |
| Eric #353 | 1997-029809 | 1 | NE¼35 & SE¼35 | 1S | 13E | 348166 | 600 |
| Eric #354 | 1997-029810 | 1 | SE¼35 | 1S | 13E | 348167 | 601 |
| Eric #355 | 1997-029811 | 1 | NE¼35 & SE¼35 | 1S | 13E | 348168 | 602 |
| Eric #356 | 1997-029812 | 1 | NE¼35&SE¼35&SW¼35&S | 1S | 13E | 348169 | 603 |
| Eric #357 | 1997-029813 | 1 | NW¼35 & SW¼35 | 1S | 13E | 348170 | 604 |
| Eric #358 | 1997-029814 | 1 | SW¼35&NW¼35 | 1S | 13E | 348171 | 605 |
| Eric #359 | 1997-029815 | 1 | NW¼35 & SW¼35 | 1S | 13E | 348172 | 606 |
| Eric #360 | 1997-029816 | 1 | NW¼35 & SW¼35 | 1S | 13E | 348173 | 607 |
| Eric #361 | 1997-029817 | 1 | SW¼35 | 1S | 13E | 348174 | 608 |
| Eric #362 | 1997-029818 | 1 | SW¼35 | 1S | 13E | 348175 | 609 |
| Eric #363 | 1997-029819 | 1 | SW¼35 | 1S | 13E | 348176 | 610 |
| Kay 1 | 1732 | 129-130 | SW 1/4 SE 1/4 Section 21 | 1S | 13E | 312984 | 611 |
| Kay 2 | 1732 | 131-132 | SW 1/4 SE 1/4 Section 21 | 1S | 13E | 312985 | 612 |
| Kay 3 | 1732 | 133-134 | SW 1/4 SE 1/4 Section 21 | 1S | 13E | 312986 | 613 |
| Kay 5 | 1732 | 137-138 | NE 1/4 Section 34 | 1S | 13E | 312988 | 614 |
| Kay 6 | 1732 | 139-140 | NW 1/4 Section 22 | 1S | 13E | 312989 | 615 |
| Kay 7 | 1732 | 141-142 | NE 1/4 Section 34 | 1S | 13E | 312990 | 616 |
| Kay 8 | 1732 | 143-144 | NW 1/4 Section 22 | 1S | 13E | 312991 | 617 |
| Kay 9 | 1732 | 145-146 | NE 1/4 Section 34 | 1S | 13E | 312992 | 618 |
| Kay 10 | 1762 | 147-148 | NW 1/4 Section 22 | 1S | 13E | 312993 | 619 |
| Kay 11 | 1732 | 149-150 | NE 1/4 SE 1/4 Section 21 | 1S | 13E | 312994 | 620 |
| Kay 12 | 1732 | 151-152 | NW 1/4 SW 1/4 Section 22 | 1S | 13E | 312995 | 621 |
| Kay 13 | 1732 | 153-154 | SE 1/4 Section 34 | 1S | 13E | 312996 | 622 |
| Kay 14 | 1732 | 155-156 | SW 1/4 Section 22 | 1S | 13E | 312997 | 623 |
| Kay 18 | 1732 | 163-164 | NE1/4 NW 1/4 Section22 | 1S | 13E | 313001 | 624 |
| Kay 19E | 1732 | 165-166 | NE 1/4 Section 22 | 1S | 13E | 313002 | 625 |
| Kay 19W | 1732 | 167-168 | NE 1/4 Section 22 | 1S | 13E | 313003 | 626 |
| Kay 20E | 1732 | 169-170 | NE 1/4 NW 1/4 Section22 | 1S | 13E | 313004 | 627 |
| Kay 20W | 1732 | 171-172 | NE 1/4 NW 1/4 Section22 | 1S | 13E | 313005 | 628 |
| Kay 21E | 1732 | 173-174 | NE 1/4 NW 1/4 Section22 | 1S | 13E | 313006 | 629 |
| Kay 21W | 1732 | 175-176 | NE 1/4 NW 1/4 Section22 | 1S | 13E | 313007 | 630 |
| Kay 22 | 1732 | 177-178 | NE 1/4 NW 1/4 Section22 | 1S | 13E | 313008 | 631 |
| Kay 81 | 1732 | 179-180 | NE 1/4 NW 1/4 Section 21 | 1S | 13E | 313009 | 632 |
| Kay 82 | 1732 | 181-182 | NW 1/4 Section 21 | 1S | 13E | 313010 | 633 |
| Kay 83 | 1732 | 183-184 | NE 1/4 NW 1/4 Section 21 | 1S | 13E | 313011 | 634 |
| Kay 84 | 1732 | 185-186 | NW 1/4 Section 21 | 1S | 13E | 313012 | 635 |
| Kay 85 | 1732 | 187-188 | NE 1/4 NW 1/4 Section 21 | 1S | 13E | 313013 | 636 |
| Kay 86 | 1732 | 189-190 | NW 1/4 Section 21 | 1S | 13E | 313014 | 637 |
| Kay 87 | 1732 | 191-192 | 1/4 NW1/4 SW 1/4 SE 1/4 Sec | 1S | 13E | 313015 | 638 |
| Kay 88 | 1732 | 193-194 | NW 1/4 SW 1/4 Section 21 | 1S | 13E | 313016 | 639 |
| Kay 129 | 1732 | 195-196 | NE 1/4 Section 20 | 1S | 13E | 313017 | 640 |
| Kay 130 | 1732 | 197-198 | NE 1/4 Section 20 | 1S | 13E | 313018 | 641 |

Exhibit A

| Name of Claim | Book | Page | Legal Description | Township | Range | AMC | |
|------------------|------|---------|--------------------------|----------|-------|--------|-----|
| Kay 131 | 1732 | 199-200 | NE 1/4 Section 20 | 1S | 13E | 313019 | 642 |
| Kay 132 | 1732 | 201-202 | NE 1/4 Section 20 | 1S | 13E | 313020 | 643 |
| Kay 133 | 1732 | 203-204 | NE 1/4 Section 20 | 1S | 13E | 313021 | 644 |
| Kay 134 | 1732 | 205-206 | NE 1/4 Section 20 | 1S | 13E | 313022 | 645 |
| Kay 135 | 1732 | 207-208 | NE 1/4 SE 1/4 Section 20 | 1S | 13E | 313023 | 646 |
| Kay 136 | 1732 | 209-210 | NE 1/4 SE 1/4 Section 20 | 1S | 13E | 313024 | 647 |
| Kay 137 | 1732 | 211-212 | SE 1/4 Section 20 | 1S | 13E | 313025 | 648 |
| Kay 138 | 1732 | 213-214 | SE 1/4 Section 20 | 1S | 13E | 313026 | 649 |
| Kay 141 | 1732 | 215-216 | SE 1/4 Section 20 | 1S | 13E | 313027 | 650 |
| Kay 142 | 1732 | 217-218 | SE 1/4 Section 20 | 1S | 13E | 313028 | 651 |
| Kay 143 | 1732 | 219-220 | SE 1/4 Section 20 | 1S | 13E | 313029 | 652 |
| Kay 145 | 1732 | 221-222 | SE 1/4 Section 20 | 1S | 13E | 313030 | 653 |
| Kay 146 | 1732 | 223-224 | SE 1/4 Section 20 | 1S | 13E | 313031 | 654 |
| Kay 147 | 1732 | 225-226 | SE 1/4 Section 20 | 1S | 13E | 313032 | 655 |
| Kay 148 | 1732 | 227-228 | SE 1/4 Section 20 | 1S | 13E | 313033 | 656 |
| Kay 149 | 1732 | 229-230 | SE 1/4 Section 20 | 1S | 13E | 313034 | 657 |
| Kay 150 | 1732 | 231-232 | SE 1/4 Section 20 | 1S | 13E | 313035 | 658 |
| Kay 152 | 604 | 874 | NW 1/4 Section 28 | 1S | 13E | 47117 | 659 |
| LD No. 1 | 711 | 870 | NE 1/4 Section 23 | 1S | 13E | 47272 | 660 |
| LD No. 2 | 693 | 556 | NE 1/4 SE 1/4 Section 23 | 1S | 13E | 47273 | 661 |
| LD No. 3 | 688 | 870 | SE 1/4 Section 23 | 1S | 13E | 47274 | 662 |
| LD No. 4 | 693 | 558 | NE 1/4 Section 26 | 1S | 13E | 47275 | 663 |
| LD No. 5 | 693 | 559 | NE 1/4 SE 1/4 Section 26 | 1S | 13E | 47276 | 664 |
| LD No. 6 | 693 | 560 | SE 1/4 Section 26 | 1S | 13E | 47277 | 665 |
| LD No. 7 | 693 | 561 | NE 1/4 Section 35 | 1S | 13E | 47278 | 666 |
| LD No. 8 | 693 | 562 | NE 1/4 Section 35 | 1S | 13E | 47279 | 667 |
| LD No. 9 | 716 | 365 | NE 1/4 Section 23 | 1S | 13E | 47280 | 668 |
| Margaret 69 | 559 | 854 | NE 1/4 NW1/4 Section 22 | 1S | 13E | 45754 | 669 |
| Margaret 69 East | 568 | 276 | NE 1/4 NW1/4 Section 22 | 1S | 13E | 45755 | 670 |
| Margaret 133 | 559 | 860 | SW 1/4 section 14 | 1S | 13E | 45820 | 671 |
| Margaret 135 | 559 | 862 | SW 1/4 section 14 | 1S | 13E | 45823 | 672 |
| Margaret 137 | 559 | 864 | NW 1/4 Section 23 | 1S | 13E | 45826 | 673 |
| Margaret 138 | 574 | 588 | NE 1/4 Section 22 | 1S | 13E | 45827 | 674 |
| Margaret 139 | 559 | 866 | NW 1/4 Section 23 | 1S | 13E | 45828 | 675 |
| Margaret 140 | 574 | 589 | NE 1/4 Section 22 | 1S | 13E | 45829 | 676 |
| Margaret 153 | 564 | 531 | SW SE 1/4 Ssection 14 | 1S | 13E | 45842 | 677 |
| Margaret 154 | 564 | 532 | SW SE 1/4 Ssection 14 | 1S | 13E | 45843 | 678 |
| Margaret 155 | 564 | 533 | NE 1/4 NW 1/4 Section 23 | 1S | 13E | 45844 | 679 |
| Margaret 156 | 564 | 534 | NE 1/4 NW 1/4 Section 23 | 1S | 13E | 45845 | 680 |
| Margaret 157 | 559 | 874 | NE 1/4 NW1/4 Section 22 | 1S | 13E | 45846 | 681 |
| Margaret 159 | 559 | 876 | NE 1/4 NW1/4 Section 22 | 1S | 13E | 45849 | 682 |
| Margaret 161 | 559 | 878 | NE 1/4 NW1/4 Section 22 | 1S | 13E | 45852 | 683 |

RECEIVED
 JUL 19 A 10:04
 ARIZONA
 STATE OFFICE

Exhibit A

| Name of Claim | Book | Page | Legal Description | Township | Range | AMC | |
|-------------------|------|------|--------------------------|----------|-------|-------|-----|
| Margaret 162 | 559 | 879 | NW 1/4 Section 22 | 1S | 13E | 45853 | 684 |
| Margaret 162 West | 568 | 282 | NW 1/4 Section 22 | 1S | 13E | 45854 | 685 |
| Margaret 163 | 559 | 880 | SW 1/4 SE 1/4 Section 22 | 1S | 13E | 45855 | 686 |
| Margaret 164 West | 568 | 283 | SW 1/4 Section 22 | 1S | 13E | 45857 | 687 |
| Margaret 164 | 583 | 785 | SW 1/4 Section 22 | 1S | 13E | 45856 | 688 |
| Margaret 165 | 559 | 882 | SW 1/4 SE 1/4 Section 22 | 1S | 13E | 45858 | 689 |
| Margaret 166 | 559 | 883 | SW 1/4 Section 22 | 1S | 13E | 45859 | 690 |
| Margaret 166 West | 568 | 284 | NW 1/4 Section 22 | 1S | 13E | 45860 | 691 |
| Margaret 217 | 559 | 884 | NW 1/4 Section 23 | 1S | 13E | 45901 | 692 |
| Margaret 218 | 559 | 885 | NE 1/4 Section 22 | 1S | 13E | 45902 | 693 |
| Margaret 219 | 559 | 886 | NW 1/4 Section 23 | 1S | 13E | 45903 | 694 |
| Margaret 220 | 559 | 887 | NE 1/4 Section 22 | 1S | 13E | 45904 | 695 |
| Margaret 221 | 559 | 888 | NW 1/4 Section 23 | 1S | 13E | 45905 | 696 |
| Margaret 222 | 559 | 889 | NE 1/4 Section 22 | 1S | 13E | 45906 | 697 |
| Margaret 223 | 559 | 890 | SW 1/4 SE 1/4 Section 22 | 1S | 13E | 45907 | 698 |
| Margaret 224 | 559 | 891 | SE 1/4 Section 22 | 1S | 13E | 45908 | 699 |
| Margaret 225 | 583 | 784 | SW 1/4 Section 23 | 1S | 13E | 45909 | 700 |
| Margaret 226 | 574 | 603 | SE 1/4 Section 22 | 1S | 13E | 45910 | 701 |
| Margaret 227 | 564 | 535 | NE 1/4 NW 1/4 Section 23 | 1S | 13E | 45911 | 702 |
| Margaret 228 | 564 | 536 | NE 1/4 NW 1/4 Section 23 | 1S | 13E | 45912 | 703 |
| Margaret 229 | 564 | 537 | NE 1/4 NW 1/4 Section 23 | 1S | 13E | 45913 | 704 |
| Margaret 230 | 564 | 538 | SW 1/4 SE 1/4 Section 23 | 1S | 13E | 45914 | 705 |
| Margaret 231 | 564 | 539 | SW 1/4 SE 1/4 Section 23 | 1S | 13E | 45915 | 706 |
| Margaret 233 | 559 | 894 | SW 1/4 SE 1/4 Section 22 | 1S | 13E | 45916 | 707 |
| Margaret 234 | 559 | 895 | SW 1/4 Section 22 | 1S | 13E | 45917 | 708 |
| Margaret 234 West | 568 | 287 | SW 1/4 Section 22 | 1S | 13E | 45918 | 709 |
| Margaret 235 | 560 | 729 | SW 1/4 SE 1/4 Section 22 | 1S | 13E | 45919 | 710 |
| Margaret 236 | 574 | 604 | SW 1/4 Section 22 | 1S | 13E | 45920 | 711 |
| Margaret 237 | 560 | 731 | SW 1/4 SE 1/4 Section 22 | 1S | 13E | 45921 | 712 |
| Margaret 238 | 560 | 732 | SW 1/4 Section 22 | 1S | 13E | 45922 | 713 |
| Margaret 239 | 560 | 733 | NE 1/4 NW 1/4 Section 27 | 1S | 13E | 45923 | 714 |
| Margaret 240 | 560 | 734 | NW 1/4 Section 27 | 1S | 13E | 45924 | 715 |
| Margaret 241 | 560 | 735 | NE 1/4 NW 1/4 Section 27 | 1S | 13E | 45925 | 716 |
| Margaret 242 | 574 | 605 | NW 1/4 Section 27 | 1S | 13E | 45926 | 717 |
| Margaret 243 | 560 | 737 | NE 1/4 NW 1/4 Section 27 | 1S | 13E | 45927 | 718 |
| Margaret 244 | 574 | 606 | NW 1/4 Section 27 | 1S | 13E | 45928 | 719 |
| Margaret 245 | 560 | 739 | NE 1/4 NW 1/4 Section 27 | 1S | 13E | 45929 | 720 |
| Margaret 246 | 560 | 740 | NW 1/4 Section 27 | 1S | 13E | 45930 | 721 |
| Margaret 247 | 559 | 896 | SW 1/4 Section 23 | 1S | 13E | 45931 | 722 |
| Margaret 248 | 574 | 607 | SE 1/4 Section 22 | 1S | 13E | 45932 | 723 |
| Margaret 249 | 561 | 578 | SW 1/4 Section 23 | 1S | 13E | 45933 | 724 |
| Margaret 250 | 561 | 579 | SE 1/4 Section 22 | 1S | 13E | 45934 | 725 |
| Margaret 251 | 561 | 580 | SW 1/4 Section 23 | 1S | 13E | 45935 | 726 |
| Margaret 252 | 561 | 581 | SE 1/4 Section 22 | 1S | 13E | 45936 | 727 |
| Margaret 253 | 561 | 582 | NW 1/4 Section 26 | 1S | 13E | 45937 | 728 |
| Margaret 254 | 561 | 583 | NE 1/4 Section 27 | 1S | 13E | 45938 | 729 |
| Margaret 255 | 561 | 584 | NW 1/4 Section 26 | 1S | 13E | 45939 | 730 |
| Margaret 256 | 561 | 585 | NE 1/4 Section 27 | 1S | 13E | 45940 | 731 |
| Margaret 257 | 561 | 586 | NW 1/4 Section 26 | 1S | 13E | 45941 | 732 |
| Margaret 258 | 561 | 587 | NE 1/4 Section 27 | 1S | 13E | 45942 | 733 |

V10211
 A 10: 04
 2010

Exhibit A

| Name of Claim | Book | Page | Legal Description | Township | Range | AMC | |
|---------------|------|------|--------------------------|----------|-------|-------|-----|
| Margaret 259 | 561 | 588 | NW 1/4 Section 26 | 1S | 13E | 45943 | 734 |
| Margaret 260 | 561 | 589 | NE 1/4 Section 27 | 1S | 13E | 45944 | 735 |
| Margaret 261 | 560 | 741 | SW 1/4 SE 1/4 Section 27 | 1S | 13E | 45945 | 736 |
| Margaret 262 | 560 | 742 | SW 1/4 Section 27 | 1S | 13E | 45946 | 737 |
| Margaret 263 | 560 | 743 | SW 1/4 SE 1/4 Section 27 | 1S | 13E | 45947 | 738 |
| Margaret 264 | 560 | 744 | SW 1/4 Section 27 | 1S | 13E | 45948 | 739 |
| Margaret 265 | 561 | 590 | SW 1/4 Section 26 | 1S | 13E | 45949 | 740 |
| Margaret 266 | 561 | 591 | SE 1/4 Section 27 | 1S | 13E | 45950 | 741 |
| Margaret 267 | 561 | 592 | SW 1/4 Section 26 | 1S | 13E | 45951 | 742 |
| Margaret 268 | 561 | 593 | SE 1/4 Section 27 | 1S | 13E | 45952 | 743 |
| Margaret 269 | 560 | 745 | SW 1/4 SE 1/4 Section 27 | 1S | 13E | 45953 | 744 |
| Margaret 270 | 560 | 746 | SW 1/4 Section 27 | 1S | 13E | 45954 | 745 |
| Margaret 271 | 560 | 747 | SW 1/4 SE 1/4 Section 27 | 1S | 13E | 45955 | 746 |
| Margaret 272 | 560 | 748 | SW 1/4 Section 27 | 1S | 13E | 45956 | 747 |
| Margaret 273 | 561 | 594 | SW 1/4 Section 26 | 1S | 13E | 45957 | 748 |
| Margaret 274 | 561 | 595 | SE 1/4 Section 27 | 1S | 13E | 45958 | 749 |
| Margaret 275 | 561 | 596 | SW 1/4 Section 26 | 1S | 13E | 45959 | 750 |
| Margaret 276 | 561 | 596 | SE 1/4 Section 27 | 1S | 13E | 45960 | 751 |
| Margaret 277 | 561 | 596 | SW 1/4 SE 1/4 Section 26 | 1S | 13E | 45961 | 752 |
| Margaret 278 | 561 | 597 | SW 1/4 SE 1/4 Section 26 | 1S | 13E | 45962 | 753 |
| Margaret 279 | 561 | 598 | SW 1/4 SE 1/4 Section 26 | 1S | 13E | 45963 | 754 |
| Margaret 280 | 561 | 599 | SW 1/4 SE 1/4 Section 26 | 1S | 13E | 45964 | 755 |
| Margaret 281 | 561 | 600 | NE 1/4 NW 1/4 Section 26 | 1S | 13E | 45965 | 756 |
| Margaret 282 | 561 | 603 | NE 1/4 NW 1/4 Section 26 | 1S | 13E | 45966 | 757 |
| Margaret 283 | 567 | 542 | NE 1/4 NW 1/4 Section 26 | 1S | 13E | 45967 | 758 |
| Margaret 284 | 567 | 543 | NE 1/4 NW 1/4 Section 26 | 1S | 13E | 45968 | 759 |
| Margaret 285 | 567 | 544 | NW 1/4 SW 1/4 Section 23 | 1S | 13E | 45969 | 760 |
| Margaret 286 | 567 | 545 | SW 1/4 SE 1/4 Section 23 | 1S | 13E | 45970 | 761 |
| Margaret 287 | 564 | 540 | SW 1/4 SE 1/4 Section 23 | 1S | 13E | 45971 | 762 |
| Margaret 305 | 565 | 739 | NE 1/4 NW 1/4 Section 35 | 1S | 13E | 45985 | 763 |
| Margaret 306 | 565 | 740 | NW 1/4 Section 35 | 1S | 13E | 45986 | 764 |
| Margaret 307 | 565 | 741 | NE 1/4 NW 1/4 Section 35 | 1S | 13E | 45987 | 765 |
| Margaret 308 | 565 | 742 | NW 1/4 Section 35 | 1S | 13E | 45988 | 766 |
| Margaret 309 | 565 | 743 | NE 1/4 NW 1/4 Section 35 | 1S | 13E | 45989 | 767 |
| Margaret 310 | 565 | 744 | NW 1/4 Section 35 | 1S | 13E | 45990 | 768 |
| Margaret 311 | 565 | 745 | NE 1/4 NW 1/4 Section 35 | 1S | 13E | 45991 | 769 |
| Margaret 312 | 565 | 746 | NW 1/4 Section 35 | 1S | 13E | 45992 | 770 |
| Margaret 313 | 565 | 747 | SE 1/4 Section 27 | 1S | 13E | 45993 | 771 |
| Margaret 314 | 565 | 748 | SW 1/4 SE 1/4 Section 27 | 1S | 13E | 45994 | 772 |
| Margaret 315 | 565 | 749 | NE 1/4 Section 34 | 1S | 13E | 45995 | 773 |
| Margaret 316 | 565 | 750 | NE 1/4 NW 1/4 Section 34 | 1S | 13E | 45996 | 774 |
| Margaret 317 | 565 | 751 | NE 1/4 Section 34 | 1S | 13E | 45997 | 775 |
| Margaret 318 | 565 | 752 | NE 1/4 NW 1/4 Section 34 | 1S | 13E | 45998 | 776 |
| Margaret 319 | 565 | 753 | NE 1/4 Section 34 | 1S | 13E | 45999 | 777 |
| Margaret 320 | 565 | 754 | NE 1/4 NW 1/4 Section 34 | 1S | 13E | 46000 | 778 |
| Margaret 321 | 567 | 546 | SW 1/4 Section 27 | 1S | 13E | 46001 | 779 |
| Margaret 322 | 567 | 547 | NW 1/4 Section 34 | 1S | 13E | 46002 | 780 |

RECEIVED
STATE OFF.
19 A 10: 04
ARIZONA

Exhibit A

| Name of Claim | Book | Page | Legal Description | Township | Range | AMC | |
|----------------|------|-------|--------------------------|----------|-------|--------|-----|
| Margaret 323 | 567 | 548 | NW 1/4 Section 34 | 1S | 13E | 46003 | 781 |
| Margaret 324 | 567 | 549 | NW 1/4 Section 34 | 1S | 13E | 46004 | 782 |
| Margaret 325 | 565 | 755 | SW 1/4 Section 22 | 1S | 13E | 46005 | 783 |
| Margaret 327 | 565 | 757 | SW 1/4 Section 22 | 1S | 13E | 46007 | 784 |
| Margaret 328 | 565 | 758 | SE 1/4 Section 34 | 1S | 13E | 46008 | 785 |
| Margaret 331 | 614 | 329 | SW 1/4 Section 22 | 1S | 13E | 46011 | 786 |
| Margaret 332 | 583 | 778 | NE 1/4 Section 28 | 1S | 13E | 46012 | 787 |
| Margaret 333 | 572 | 916 | NW 1/4 Section 27 | 1S | 13E | 46013 | 788 |
| Margaret 334 | 572 | 917 | NE 1/4 Section 28 | 1S | 13E | 46014 | 789 |
| Margaret 335 | 583 | 787 | NE 1/4 Section 28 | 1S | 13E | 46015 | 790 |
| Margaret 336 | 572 | 919 | NE 1/4 NW 1/4 Section 28 | 1S | 13E | 46016 | 791 |
| Rook No. 1 | 1771 | 262 | NE 1/4 Section 23 | 1S | 13E | 316548 | 792 |
| Rook No. 2 | 1771 | 263 | NE 1/4 SE 1/4 Section 23 | 1S | 13E | 316549 | 793 |
| Rook No. 3 | 1771 | 264 | SE 1/4 Section 23 | 1S | 13E | 316550 | 794 |
| Rook No. 4 | 1771 | 265 | SE 1/4 Section 23 | 1S | 13E | 316551 | 795 |
| Rook No. 5 | 1771 | 266 | SE 1/4 Section 23 | 1S | 13E | 316552 | 796 |
| Rook No. 6 | 1771 | 267 | SE 1/4 Section 23 | 1S | 13E | 316553 | 797 |
| Rook No. 7 | 1771 | 268 | NE 1/4 Section 26 | 1S | 13E | 316554 | 798 |
| East No. 9A | 2001 | 886 | SW1/429,SE1/429 | 1S | 13E | 355529 | 799 |
| Sun #62A | 2001 | 899 | SW1/428 | 1S | 13E | 355534 | 800 |
| Sun #63A | 2001 | 901 | SW1/428 | 1S | 13E | 355535 | 801 |
| Sun #64A | 2001 | 903 | SW&SE1/428 | 1S | 13E | 355536 | 802 |
| Dan 1 | 2002 | 868 | SE1/4 3 | 2S | 12E | 356180 | 803 |
| Dan 2 | 2002 | 869 | SE1/42 | 2S | 12E | 356181 | 804 |
| Dan 3 | 2002 | 870 | SW1/411 | 2S | 12E | 356182 | 805 |
| Dan 4 | 2002 | 871 | SE1/4NE1/411 | 2S | 12E | 356183 | 806 |
| Dan 5 | 2002 | 872 | NW1/4SW1/412,NEWSE1/411 | 2S | 12E | 356184 | 807 |
| Dan 6 | 2002 | 873 | SE1/4SW1/4 36 | 1S | 12E | 356185 | 808 |
| Dan 7 | 2002 | 874 | SE1/4SW1/4 36 | 1S | 12E | 356186 | 809 |
| Dan 8 | 2002 | 875 | SW1/4SE1/4 1,NE1/4 12 | 2S | 12E | 356187 | 810 |
| Dan 9 | 2002 | 876 | SE1/4SW1/4 1,NE1/4 12 | 2S | 12E | 356188 | 811 |
| Dan 10 | 2002 | 877 | SE1/4 1 | 2S | 12E | 356189 | 812 |
| Dan 11 | 2002 | 878 | NE1/412 | 2S | 12E | 356190 | 813 |
| Dan 12 | 2002 | 879 | NE1/412 | 2S | 12E | 356191 | 814 |
| Dan 13 | 2002 | 880 | SE1/41,NE1/412 | 2S | 12E | 356192 | 815 |
| Dan 14 | 2002 | 881 | NE1/4SE1/412 | 2S | 12E | 356193 | 816 |
| Dan 15 | 2002 | 882 | NE1/4SE1/412 | 2S | 12E | 356194 | 817 |
| Dan 16 | 2002 | 883 | NE1/412 | 2S | 12E | 356195 | 818 |
| Dan 17 | 2002 | 884 | SW1/4 1 | 2S | 12E | 356196 | 819 |
| Dan 18 | 2002 | 885 | SW1/4SE1/4 1 | 2S | 12E | 356197 | 820 |
| Dan 19 | 2002 | 886 | NW1/411 | 2S | 12E | 356198 | 821 |
| Dan 20 | 2002 | 887 | SW1/411 | 2S | 12E | 356199 | 822 |
| Dan 21 | 2002 | 888 | NW1/4SW1/411 | 2S | 12E | 356200 | 823 |
| Dan 22 | 2002 | 889 | NW1/4SW1/411 | 2S | 12E | 356201 | 824 |
| Dan 23 | 2002 | 890 | NW1/4SW1/411 | 2S | 12E | 356202 | 825 |
| Dan 24 | 2002 | 891 | NW1/4NE1/4 2 | 2S | 12E | 356203 | 826 |
| Legal Tender 1 | 2003 | 12154 | North West 1/4 Section 1 | 2S | 12E | 356884 | 827 |
| Legal Tender 2 | 2003 | 12155 | North West 1/4 Section 1 | 2S | 12E | 356885 | 828 |
| Legal Tender 3 | 2003 | 12156 | South West 1/4 Section 1 | 2S | 12E | 356886 | 829 |
| Legal Tender 4 | 2003 | 12157 | South West 1/4 Section 1 | 2S | 12E | 356887 | 830 |
| Legal Tender 5 | 2003 | 12158 | North West 1/4 Section 1 | 2S | 12E | 356888 | 831 |
| Legal Tender 6 | 2003 | 12159 | North West 1/4 Section 1 | 2S | 12E | 356889 | 832 |
| Legal Tender 7 | 2003 | 12160 | North West 1/4 Section 1 | 2S | 12E | 356890 | 833 |
| Legal Tender 8 | 2003 | 12161 | North West 1/4 Section 1 | 2S | 12E | 356891 | 834 |

Exhibit A

| Name of Claim | Book | Page | Legal Description | Township | Range | AMC | |
|-----------------|------|--------|---------------------------|----------|-------|--------|-----|
| Legal Tender 9 | 2003 | 12162 | South East 1/4 Section 1 | 2S | 12E | 356892 | 835 |
| Legal Tender 10 | 2003 | 12163 | South East 1/4 Section 1 | 2S | 12E | 356893 | 836 |
| Legal Tender 11 | 2003 | 12164 | North East 1/4 Section 1 | 2S | 12E | 356894 | 837 |
| Legal Tender 12 | 2003 | 12165 | North East 1/4 Section 1 | 2S | 12E | 356895 | 838 |
| Legal Tender 13 | 2003 | 12066 | South West 1/4 Section 6 | 2S | 13E | 356865 | 839 |
| Legal Tender 14 | 2003 | 12167 | South West 1/4 Section 6 | 2S | 13E | 356866 | 840 |
| Legal Tender 15 | 2003 | 12168 | South West 1/4 Section 6 | 2S | 13E | 356867 | 841 |
| Legal Tender 16 | 2003 | 12169 | South East 1/4 Section 6 | 2S | 13E | 356896 | 842 |
| Legal Tender 17 | 2003 | 12170 | North West 1/4 Section 6 | 2S | 13E | 356868 | 843 |
| Legal Tender 18 | 2003 | 12171 | North West 1/4 Section 6 | 2S | 13E | 356869 | 844 |
| Legal Tender 19 | 2003 | 12172 | South West 1/4 Section 32 | 1S | 13E | 356897 | 845 |
| Legal Tender 20 | 2003 | 12173 | South East 1/4 Section 32 | 1S | 13E | 356870 | 846 |
| Legal Tender 21 | 2003 | 12174 | South East 1/4 Section 33 | 1S | 13E | 356871 | 847 |
| Legal Tender 22 | 2003 | 12175 | South East 1/4 Section 32 | 1S | 13E | 356872 | 848 |
| Legal Tender 23 | 2002 | 69016 | North West 1/4 Section 32 | 1S | 13E | 356933 | 849 |
| Galaxy No. 1 | 2004 | 2354 | SW1/41 | 2S | 12E | 359395 | 850 |
| Gladiator No. 1 | 2004 | 2355 | NW1/432 | 1S | 13E | 359396 | 851 |
| Gladiator No. 2 | 2004 | 2356 | NW1/4NE1/432 | 1S | 13E | 359397 | 852 |
| Gladiator No. 3 | 2004 | 2357 | NE1/432 | 1S | 13E | 359398 | 853 |
| Gladiator No. 4 | 2004 | 2358 | SW1/429,NW1/432 | 1S | 13E | 359399 | 854 |
| Gladiator No. 5 | 2004 | 2359 | SW1/4SE1/429,NW1/4NE1/432 | 1S | 13E | 359400 | 855 |
| Gladiator No. 6 | 2004 | 2360 | SE1/429,NE1/432 | 1S | 13E | 359401 | 856 |
| Gladiator No. 7 | 2004 | 2361 | NE1/4,SE1/4,NW1/4&SW1/4 | 1S | 13E | 359402 | 857 |
| Gladiator No. 8 | 2004 | 2362 | NE1/4SE1/429 | 1S | 13E | 359403 | 858 |
| Gladiator No. 9 | 2004 | 2363 | NW1/4SW1/428,NE1/4SE1/42 | 1S | 13E | 406339 | 859 |
| Olga 1 | 2004 | 86442 | NW 1/4 Section 28 | 1S | 13E | 362903 | 860 |
| Olga 2 | 2004 | 86443 | NW 1/4 Section 28 | 1S | 13E | 362904 | 861 |
| Olga 3 | 2004 | 86444 | NE 1/4 Section 29 | 1S | 13E | 362905 | 862 |
| Olga 4 | 2004 | 86445 | NE 1/4 Section 29 | 1S | 13E | 362906 | 863 |
| Kay 15A | 2003 | 4012 | SE 1/4 Section 34 | 1S | 13E | 357097 | 864 |
| Kay 140A | 2003 | 4013 | SE 1/4 Section 20 | 1S | 13E | 357098 | 865 |
| Kay 151 | 1753 | 767 | NE 1/4 Section 29 | 1S | 13E | 315168 | 866 |
| Hutton #1 | 2010 | 101285 | NE 1/4 Section 24 | 1S | 13E | 402476 | 867 |
| Hutton #2 | 2010 | 101286 | NE 1/4 Section 24 | 1S | 13E | 402477 | 868 |
| Hutton #3 | 2010 | 101287 | NE 1/4 Section 24 | 1S | 13E | 402478 | 869 |
| Hutton #4 | 2010 | 101288 | NE 1/4 Section 24 | 1S | 13E | 402479 | 870 |
| Hutton #5 | 2010 | 101289 | NE 1/4 Section 24 | 1S | 13E | 402480 | 871 |
| Hutton #6 | 2010 | 101290 | SE 1/4 Section 24 | 1S | 13E | 402481 | 872 |
| Hutton #7 | 2010 | 101291 | SE 1/4 Section 24 | 1S | 13E | 402482 | 873 |
| Hutton #8 | 2010 | 101292 | SW 1/4 Section 19 | 1S | 14E | 402483 | 874 |
| Hutton #9 | 2010 | 101293 | SW 1/4 Section 19 | 1S | 14E | 402484 | 875 |
| Hutton #10 | 2010 | 101294 | SE 1/4 Section 24 | 1S | 13E | 402485 | 876 |
| Hutton #11 | 2010 | 101295 | SE 1/4 Section 24 | 1S | 13E | 402486 | 877 |
| Hutton #12 | 2010 | 101296 | SE 1/4 Section 24 | 1S | 13E | 402487 | 878 |
| Hutton #13 | 2010 | 101297 | SE 1/4 Section 24 | 1S | 13E | 402488 | 879 |
| Hutton #14 | 2010 | 101298 | SW 1/4 Section 19 | 1S | 14E | 402489 | 880 |
| Hutton #15 | 2010 | 101299 | SW 1/4 Section 19 | 1S | 14E | 402490 | 881 |
| Hutton #16 | 2010 | 101300 | SE 1/4 Section 24 | 1S | 13E | 402491 | 882 |
| Hutton #17 | 2010 | 101301 | SE 1/4 Section 24 | 1S | 13E | 402492 | 883 |
| Hutton #18 | 2010 | 101302 | NE 1/4 Section 25 | 1S | 13E | 402493 | 884 |
| Hutton #19 | 2010 | 101303 | SE 1/4 Section 24 | 1S | 13E | 402494 | 885 |
| Hutton #20 | 2010 | 101304 | NE 1/4 Section 25 | 1S | 13E | 402495 | 886 |
| Hutton #21 | 2010 | 101305 | NE 1/4 Section 25 | 1S | 13E | 402496 | 887 |
| Hutton #22 | 2010 | 101306 | NE 1/4 Section 25 | 1S | 13E | 402497 | 888 |

Exhibit A

| Name of Claim | Book | Page | Legal Description | Township | Range | AMC | |
|-----------------|------|--------|-------------------|----------|-------|--------|-----|
| Mud Springs #1 | 2010 | 101307 | SE 1/4 Section 30 | 1S | 14E | 402498 | 889 |
| Mud Springs #2 | 2010 | 101308 | SW 1/4 Section 30 | 1S | 14E | 402499 | 890 |
| Mud Springs #3 | 2010 | 101309 | SW 1/4 Section 30 | 1S | 14E | 402500 | 891 |
| Mud Springs #4 | 2010 | 101310 | SW 1/4 Section 30 | 1S | 14E | 402501 | 892 |
| Mud Springs #5 | 2010 | 101311 | SW 1/4 Section 30 | 1S | 14E | 402502 | 893 |
| Mud Springs #6 | 2010 | 101312 | SE 1/4 Section 30 | 1S | 14E | 402503 | 894 |
| Mud Springs #7 | 2010 | 101313 | SE 1/4 Section 30 | 1S | 14E | 402504 | 895 |
| Mud Springs #8 | 2010 | 101314 | SW 1/4 Section 30 | 1S | 14E | 402505 | 896 |
| Mud Springs #9 | 2010 | 101315 | SW 1/4 Section 30 | 1S | 14E | 402506 | 897 |
| Mud Springs #10 | 2010 | 101316 | NW 1/4 Section 31 | 1S | 14E | 402507 | 898 |
| Mud Springs #11 | 2010 | 101317 | NW 1/4 Section 31 | 1S | 14E | 402508 | 899 |
| Mud Springs #12 | 2010 | 101318 | NE 1/4 Section 31 | 1S | 14E | 402509 | 900 |
| Mud Springs #13 | 2010 | 101319 | NE 1/4 Section 31 | 1S | 14E | 402510 | 901 |
| Mud Springs #14 | 2010 | 101320 | NE 1/4 Section 31 | 1S | 14E | 402511 | 902 |
| Mud Springs #15 | 2010 | 101321 | NW 1/4 Section 31 | 1S | 14E | 402512 | 903 |
| Mud Springs #16 | 2010 | 101322 | NW 1/4 Section 31 | 1S | 14E | 402513 | 904 |
| Mud Springs #17 | 2010 | 101323 | NW 1/4 Section 31 | 1S | 14E | 402514 | 905 |
| Mud Springs #18 | 2010 | 101324 | NW 1/4 Section 31 | 1S | 14E | 402515 | 906 |
| Mud Springs #19 | 2010 | 101325 | NE 1/4 Section 31 | 1S | 14E | 402516 | 907 |
| Mud Springs #20 | 2010 | 101326 | NE 1/4 Section 31 | 1S | 14E | 402517 | 908 |
| Mud Springs #21 | 2010 | 101327 | NE 1/4 Section 31 | 1S | 14E | 402518 | 909 |
| Mud Springs #22 | 2010 | 101328 | NE 1/4 Section 31 | 1S | 14E | 402519 | 910 |
| Mud Springs #23 | 2010 | 101329 | NW 1/4 Section 31 | 1S | 14E | 402520 | 911 |
| Mud Springs #24 | 2010 | 101330 | NW 1/4 Section 31 | 1S | 14E | 402521 | 912 |
| Mud Springs #25 | 2010 | 101331 | NW Section 31 | 1S | 14E | 402522 | 913 |
| Mud Springs #26 | 2010 | 101332 | NW 1/4 Section 31 | 1S | 14E | 402523 | 914 |
| Mud Springs #27 | 2010 | 101333 | NE 1/4 Section 31 | 1S | 14E | 402524 | 915 |
| Mud Springs #28 | 2010 | 101334 | NE 1/4 Section 31 | 1S | 14E | 402525 | 916 |
| Mud Springs #29 | 2010 | 101335 | SE 1/4 Section 31 | 1S | 14E | 402526 | 917 |
| Mud Springs #30 | 2010 | 101336 | SE 1/4 Section 31 | 1S | 14E | 402527 | 918 |
| Mud Springs #31 | 2010 | 101337 | SW 1/4 Section 31 | 1S | 14E | 402528 | 919 |
| Mud Springs #32 | 2010 | 101338 | SW 1/4 Section 31 | 1S | 14E | 402529 | 920 |
| Mud Springs #33 | 2010 | 101339 | SW 1/4 Section 31 | 1S | 14E | 402530 | 921 |
| Mud Springs #34 | 2010 | 101340 | SW 1/4 Section 31 | 1S | 14E | 402531 | 922 |
| Mud Springs #35 | 2010 | 101341 | SE 1/4 Section 31 | 1S | 14E | 402532 | 923 |
| Mud Springs #36 | 2010 | 101342 | SE 1/4 Section 31 | 1S | 14E | 402533 | 924 |
| Mud Springs #37 | 2010 | 101343 | SE 1/4 Section 31 | 1S | 14E | 402534 | 925 |
| Mud Springs #38 | 2010 | 101344 | SE 1/4 Section 31 | 1S | 14E | 402535 | 926 |
| Mud Springs #39 | 2010 | 101345 | SW 1/4 Section 31 | 1S | 14E | 402536 | 927 |
| Mud Springs #40 | 2010 | 101346 | SW 1/4 Section 31 | 1S | 14E | 402537 | 928 |
| Mud Springs #41 | 2010 | 101347 | SW 1/4 Section 31 | 1S | 14E | 402538 | 929 |
| Mud Springs #42 | 2010 | 101348 | SW 1/4 Section 31 | 1S | 14E | 402539 | 930 |
| Mud Springs #43 | 2010 | 101349 | SE 1/4 Section 31 | 1S | 14E | 402540 | 931 |
| Mud Springs #44 | 2010 | 101350 | SE 1/4 Section 31 | 1S | 14E | 402541 | 932 |
| Roadside #1 | 2011 | 122230 | SE 1/4 Section 29 | 1S | 13E | 405551 | 933 |
| Roadside #2 | 2011 | 122231 | SE 1/4 Section 29 | 1S | 13E | 405552 | 934 |
| Roadside #3 | 2011 | 122232 | SE 1/4 Section 29 | 1S | 13E | 405553 | 935 |
| Roadside #4 | 2011 | 122233 | SW 1/4 Section 28 | 1S | 13E | 405554 | 936 |
| Roadside #5 | 2011 | 122234 | SW 1/4 Section 28 | 1S | 13E | 405555 | 937 |
| Oak 40 | 2011 | 122235 | SW 1/4 Section 28 | 1S | 13E | 405556 | 938 |
| Bufford 1 | 2013 | 9793 | SW 1/4 Section 24 | 1S | 12E | 420992 | 939 |
| Bufford 2 | 2013 | 9794 | SW 1/4 Section 24 | 1S | 12E | 420993 | 940 |
| Bufford 3 | 2013 | 9795 | SW 1/4 Section 24 | 1S | 12E | 420994 | 941 |
| Bufford 4 | 2013 | 9796 | SE 1/4 Section 24 | 1S | 12E | 420995 | 942 |

Exhibit A

| Name of Claim | Book | Page | Legal Description | Township | Range | AMC | |
|---------------|------|------|---------------------|----------|-------|--------|-----|
| Bufford 5 | 2013 | 9665 | SE 1/4 Section 24 | 1S | 12E | 420864 | 943 |
| Bufford 6 | 2013 | 9666 | SE 1/4 Section 24 | 1S | 12E | 420865 | 944 |
| Verde 44 | 2014 | 3774 | NE Section 35 | 1S | 13E | 426152 | 945 |
| Verde 45 | 2014 | 3775 | NW Section 36 | 1S | 13E | 426153 | 946 |
| Verde 46 | 2014 | 3776 | NW Section 36 | 1S | 13E | 426154 | 947 |
| Verde 47 | 2014 | 3777 | NW Section 36 | 1S | 13E | 426155 | 948 |
| Verde 48 | 2014 | 3778 | NW Section 36 | 1S | 13E | 426156 | 949 |
| Verde 49 | 2014 | 3779 | NENW Section 36 | 1S | 13E | 426157 | 950 |
| Verde 50 | 2014 | 3780 | NE Section 36 | 1S | 13E | 426158 | 951 |
| Verde 51 | 2014 | 3781 | NE Section 36 | 1S | 13E | 426159 | 952 |
| Verde 52 | 2014 | 3782 | NE Section 36 | 1S | 13E | 426160 | 953 |
| Verde 53 | 2014 | 3783 | NE Section 36 | 1S | 13E | 426161 | 954 |
| Verde 62 | 2014 | 3784 | NW Section 31 | 1S | 14E | 426162 | 955 |
| Verde 63 | 2014 | 3785 | NW Section 31 | 1S | 14E | 426163 | 956 |
| Verde 64 | 2014 | 3786 | NE Section 36 | 1S | 13E | 426164 | 957 |
| Verde 65 | 2014 | 3787 | NE Section 36 | 1S | 13E | 426165 | 958 |
| Verde 66 | 2014 | 3788 | NE Section 36 | 1S | 13E | 426166 | 959 |
| Verde 67 | 2014 | 3789 | NE Section 36 | 1S | 13E | 426167 | 960 |
| Verde 68 | 2014 | 3790 | NENW Section 36 | 1S | 13E | 426168 | 961 |
| Verde 69 | 2014 | 3791 | NW Section 36 | 1S | 13E | 426169 | 962 |
| Verde 70 | 2014 | 3792 | NW Section 36 | 1S | 13E | 426170 | 963 |
| Verde 71 | 2014 | 3793 | NW Section 36 | 1S | 13E | 426171 | 964 |
| Verde 72 | 2014 | 3794 | NW Section 36 | 1S | 13E | 426172 | 965 |
| Verde 73 | 2014 | 3795 | NE Section 35 | 1S | 13E | 426173 | 966 |
| Verde 74 | 2014 | 3796 | NWSW Section 35 | 1S | 13E | 426174 | 967 |
| Verde 75 | 2014 | 3797 | NWSW Section 35 | 1S | 13E | 426175 | 968 |
| Verde 76 | 2014 | 3798 | NENWSWSE Section 35 | 1S | 13E | 426176 | 969 |
| Verde 77 | 2014 | 3799 | NESE Section 35 | 1S | 13E | 426177 | 970 |
| Verde 78 | 2014 | 3800 | NESE Section 35 | 1S | 13E | 426178 | 971 |
| Verde 79 | 2014 | 3801 | NESE Section 35 | 1S | 13E | 426179 | 972 |
| Verde 80 | 2014 | 3802 | NESE Section 35 | 1S | 13E | 426180 | 973 |
| Verde 81 | 2014 | 3803 | NESE Section 35 | 1S | 13E | 426181 | 974 |
| Verde 82 | 2014 | 3833 | NWSW Section 36 | 1S | 13E | 426182 | 975 |
| Verde 83 | 2014 | 3804 | NWSW Section 36 | 1S | 13E | 426183 | 976 |
| Verde 84 | 2014 | 3805 | NWSW Section 36 | 1S | 13E | 426184 | 977 |
| Verde 85 | 2014 | 3806 | NENWSWSE Section 36 | 1S | 13E | 426185 | 978 |
| Verde 86 | 2014 | 3807 | NESE Section 36 | 1S | 13E | 426186 | 979 |
| Verde 87 | 2014 | 3808 | NESE Section 36 | 1S | 13E | 426187 | 980 |
| Verde 88 | 2014 | 3809 | NESE Section 36 | 1S | 13E | 426188 | 981 |
| Verde 89 | 2014 | 3810 | NESE Section 36 | 1S | 13E | 426189 | 982 |
| Verde 90 | 2014 | 3811 | NWSW Section 36 | 1S | 14E | 426190 | 983 |
| Verde 91 | 2014 | 3812 | NWSW Section 36 | 1S | 14E | 426191 | 984 |
| Verde 92 | 2014 | 3813 | SSW Section 31 | 1S | 14E | 426192 | 985 |
| Verde 93 | 2014 | 3814 | SSW Section 31 | 1S | 14E | 426193 | 986 |
| Verde 94 | 2014 | 3815 | SSW Section 31 | 1S | 13E | 426194 | 987 |
| Verde 95 | 2014 | 3816 | SE Section 36 | 1S | 13E | 426195 | 988 |
| Verde 96 | 2014 | 3817 | SE Section 36 | 1S | 13E | 426196 | 989 |
| Verde 97 | 2014 | 3818 | SE Section 36 | 1S | 13E | 426197 | 990 |
| Verde 98 | 2014 | 3819 | SWSW Section 36 | 1S | 13E | 426198 | 991 |
| Verde 99 | 2014 | 3820 | SW Section 36 | 1S | 13E | 426199 | 992 |
| Verde 100 | 2014 | 3821 | SW Section 36 | 1S | 13E | 426200 | 993 |
| Verde 101 | 2014 | 3822 | SW Section 36 | 1S | 13E | 426201 | 994 |
| Verde 102 | 2014 | 3823 | SW Section 36 | 1S | 13E | 426202 | 995 |
| Verde 103 | 2014 | 3824 | SE Section 35 | 1S | 13E | 426203 | 996 |

Exhibit A

| Name of Claim | Book | Page | Legal Description | Township | Range | AMC | |
|---------------|------|------|-------------------|----------|-------|--------|------|
| Verde 104 | 2014 | 3825 | SE Section 35 | 1S | 13E | 426204 | 997 |
| Verde 105 | 2014 | 3826 | SE Section 35 | 1S | 13E | 426205 | 998 |
| Verde 106 | 2014 | 3827 | SE Section 35 | 1S | 13E | 426206 | 999 |
| Verde 107 | 2014 | 3828 | SWSE Section 35 | 1S | 13E | 426207 | 1000 |
| Verde 108 | 2014 | 3829 | SW Section 35 | 1S | 13E | 426208 | 1001 |
| Verde 109 | 2014 | 3830 | SW Section 35 | 1S | 13E | 426209 | 1002 |
| Verde 112 | 2014 | 3831 | NW Section 31 | 1S | 14E | 426210 | 1003 |
| Verde 113 | 2014 | 3832 | NW Section 31 | 1S | 14E | 426211 | 1004 |
| Verde 1 | 2014 | 9751 | NE Section 30 | 1S | 14E | 427059 | 1005 |
| Verde 2 | 2014 | 9752 | NE Section 30 | 1S | 14E | 427060 | 1006 |
| Verde 3 | 2014 | 9753 | NE Section 30 | 1S | 14E | 427061 | 1007 |
| Verde 4 | 2014 | 9754 | NE Section 30 | 1S | 14E | 427062 | 1008 |
| Verde 5 | 2014 | 9755 | NENW Section 30 | 1S | 14E | 427063 | 1009 |
| Verde 6 | 2014 | 9756 | NW Section 30 | 1S | 14E | 427064 | 1010 |
| Verde 7 | 2014 | 9757 | NW Section 30 | 1S | 14E | 427065 | 1011 |
| Verde 8 | 2014 | 9758 | NW Section 30 | 1S | 14E | 427066 | 1012 |
| Verde 9 | 2014 | 9759 | NW Section 30 | 1S | 13E | 427067 | 1013 |
| Verde 10 | 2014 | 9760 | NW Section 30 | 1S | 13E | 427068 | 1014 |
| Verde 11 | 2014 | 9761 | NE Section 25 | 1S | 13E | 427069 | 1015 |
| Verde 12 | 2014 | 9762 | NWSW Section 25 | 1S | 13E | 427070 | 1016 |
| Verde 13 | 2014 | 9763 | NWSW Section 25 | 1S | 13E | 427071 | 1017 |
| Verde 14 | 2014 | 9764 | NWSW Section 25 | 1S | 13E | 427072 | 1018 |
| Verde 15 | 2014 | 9765 | NENW Section 25 | 1S | 13E | 427073 | 1019 |
| Verde 16 | 2014 | 9766 | NESE Section 25 | 1S | 13E | 427074 | 1020 |
| Verde 17 | 2014 | 9767 | NESE Section 25 | 1S | 13E | 427075 | 1021 |
| Verde 18 | 2014 | 9768 | NESE Section 25 | 1S | 13E | 427076 | 1022 |
| Verde 19 | 2014 | 9769 | NESE Section 25 | 1S | 14E | 427077 | 1023 |
| Verde 20 | 2014 | 9770 | NWSW Section 30 | 1S | 14E | 427078 | 1024 |
| Verde 21 | 2014 | 9771 | NWSW Section 30 | 1S | 14E | 427079 | 1025 |
| Verde 22 | 2014 | 9772 | NWSW Section 30 | 1S | 14E | 427080 | 1026 |
| Verde 23 | 2014 | 9773 | NWSW Section 30 | 1S | 14E | 427081 | 1027 |
| Verde 24 | 2014 | 9774 | NENW Section 30 | 1S | 14E | 427082 | 1028 |
| Verde 25 | 2014 | 9775 | NESE Section 30 | 1S | 14E | 427083 | 1029 |
| Verde 26 | 2014 | 9776 | NESE Section 30 | 1S | 14E | 427084 | 1030 |
| Verde 27 | 2014 | 9777 | NESE Section 30 | 1S | 14E | 427085 | 1031 |
| Verde 28 | 2014 | 9778 | SE Section 30 | 1S | 14E | 427086 | 1032 |
| Verde 29 | 2014 | 9779 | SE Section 30 | 1S | 14E | 427087 | 1033 |
| Verde 30 | 2014 | 9780 | SE Section 30 | 1S | 14E | 427088 | 1034 |
| Verde 31 | 2014 | 9781 | SWSE Section 30 | 1S | 14E | 427089 | 1035 |
| Verde 32 | 2014 | 9782 | SW Section 30 | 1S | 14E | 427090 | 1036 |
| Verde 33 | 2014 | 9783 | SW Section 30 | 1S | 14E | 427091 | 1037 |
| Verde 34 | 2014 | 9784 | SW Section 30 | 1S | 14E | 427092 | 1038 |
| Verde 35 | 2014 | 9785 | SW Section 30 | 1S | 13E | 427093 | 1039 |
| Verde 36 | 2014 | 9786 | SW Section 30 | 1S | 13E | 427094 | 1040 |
| Verde 37 | 2014 | 9787 | SE Section 25 | 1S | 13E | 427095 | 1041 |
| Verde 38 | 2014 | 9788 | SE Section 25 | 1S | 13E | 427096 | 1042 |
| Verde 39 | 2014 | 9789 | SE Section 25 | 1S | 13E | 427097 | 1043 |
| Verde 40 | 2014 | 9790 | SWSE Section 25 | 1S | 13E | 427098 | 1044 |
| Verde 41 | 2014 | 9791 | SW Section 25 | 1S | 13E | 427099 | 1045 |
| Verde 42 | 2014 | 9792 | SW Section 25 | 1S | 13E | 427100 | 1046 |
| Verde 43 | 2014 | 9793 | SW Section 25 | 1S | 13E | 427101 | 1047 |
| Verde 54 | 2014 | 9794 | SW Section 25 | 1S | 14E | 427102 | 1048 |
| Verde 55 | 2014 | 9795 | SWSection 30 | 1S | 14E | 427103 | 1049 |
| Verde 56 | 2014 | 9796 | SWSection 30 | 1S | 14E | 427104 | 1050 |

Exhibit A

| Name of Claim | Book | Page | Legal Description | Township | Range | AMC | |
|---------------|------|-------|-------------------|----------|-------|--------|------|
| Verde 57 | 2014 | 9797 | SWSection 30 | 1S | 14E | 427105 | 1051 |
| Verde 58 | 2014 | 9798 | SWSection 30 | 1S | 14E | 427106 | 1052 |
| Verde 59 | 2014 | 9799 | SWSection 30 | 1S | 14E | 427107 | 1053 |
| Verde 60 | 2014 | 9800 | SE Section 30 | 1S | 14E | 427108 | 1054 |
| Verde 61 | 2014 | 9801 | SE Section 30 | 1S | 14E | 427109 | 1055 |
| Verde 110 | 2014 | 9802 | SE Section 30 | 1S | 14E | 427110 | 1056 |
| Verde 111 | 2014 | 9803 | SW Section 19 | 1S | 14E | 427111 | 1057 |
| Rawhide 1 | 2015 | 10641 | SW Section 19 | 1S | 13E | 430459 | 1058 |
| Rawhide 2 | 2015 | 10642 | NWSW Section 34 | 1S | 13E | 430460 | 1059 |
| Rawhide 3 | 2015 | 10643 | NWSW Section 34 | 1S | 13E | 430461 | 1060 |
| Rawhide 4 | 2015 | 10644 | NWSW Section 34 | 1S | 13E | 430462 | 1061 |
| Rawhide 5 | 2015 | 10645 | NWSW Section 34 | 1S | 13E | 430463 | 1062 |
| Rawhide 6 | 2015 | 10646 | NENW Section 34 | 1S | 13E | 430464 | 1063 |
| Rawhide 7 | 2015 | 10647 | NESE Section 34 | 1S | 13E | 430465 | 1064 |
| Rawhide 8 | 2015 | 10648 | NESE Section 34 | 1S | 13E | 430466 | 1065 |
| Rawhide 9 | 2015 | 10649 | NESE Section 34 | 1S | 13E | 430467 | 1066 |
| Rawhide 10 | 2015 | 10650 | NESE Section 34 | 1S | 13E | 430468 | 1067 |
| Rawhide 11 | 2015 | 10651 | SE Section 34 | 1S | 13E | 430469 | 1068 |
| Rawhide 12 | 2015 | 10652 | SE Section 34 | 1S | 13E | 430470 | 1069 |
| Rawhide 13 | 2015 | 10653 | SE Section 34 | 1S | 13E | 430471 | 1070 |
| Rawhide 14 | 2015 | 10654 | SE Section 34 | 1S | 13E | 430472 | 1071 |
| Rawhide 15 | 2015 | 10655 | SWSE Section 34 | 1S | 13E | 430473 | 1072 |
| Rawhide 16 | 2015 | 10656 | SW Section 34 | 1S | 13E | 430474 | 1073 |
| Rawhide 17 | 2015 | 10657 | SW Section 35 | 1S | 13E | 430475 | 1074 |
| Rawhide 18 | 2015 | 10658 | SW Section 36 | 1S | 13E | 430476 | 1075 |
| Rawhide 19 | 2015 | 10659 | SW Section 37 | 1S | 13E | 430477 | 1076 |
| Rawhide 20 | 2015 | 10660 | SE Section 34 | 1S | 13E | 430478 | 1077 |
| Rawhide 21 | 2015 | 10661 | SWSE Section 34 | 1S | 13E | 430479 | 1078 |
| Rawhide 22 | 2015 | 10662 | SE Section 34 | 1S | 13E | 430480 | 1079 |
| Rawhide 23 | 2015 | 10663 | SE Section 35 | 1S | 13E | 430481 | 1080 |
| Rawhide 24 | 2015 | 10664 | NWSection 34 | 1S | 13E | 430482 | 1081 |
| Rawhide 25 | 2015 | 10665 | NWSection 34 | 1S | 13E | 430483 | 1082 |
| Rawhide 26 | 2015 | 10666 | NWSection 34 | 1S | 13E | 430484 | 1083 |
| Rawhide 27 | 2015 | 10667 | NWSection 34 | 1S | 13E | 430485 | 1084 |
| Rawhide 28 | 2015 | 10668 | SW Section 27 | 1S | 13E | 430486 | 1085 |
| Bridge 1 | 2016 | 31659 | SW Section 27 | 1S | 12E | 438266 | 1086 |
| Bridge 2 | 2016 | 31660 | NESE Section 21 | 1S | 12E | 438267 | 1087 |
| Bridge 3 | 2016 | 31661 | NESE Section 21 | 1S | 12E | 438268 | 1088 |
| Bridge 4 | 2016 | 31662 | NWNE Section 21 | 1S | 12E | 438269 | 1089 |
| Bridge 5 | 2016 | 31663 | NWSW Section 21 | 1S | 12E | 438270 | 1090 |
| Bridge 6 | 2016 | 31664 | NWSW Section 21 | 1S | 12E | 438271 | 1091 |
| Bridge 7 | 2016 | 31665 | NESE Section 20 | 1S | 12E | 438272 | 1092 |
| Bridge 8 | 2016 | 31666 | NENW Section 20 | 1S | 12E | 438273 | 1093 |
| Bridge 9 | 2016 | 31667 | NWSE Section 20 | 1S | 12E | 438274 | 1094 |
| Bridge 10 | 2016 | 31668 | NWSE Section 20 | 1S | 12E | 438275 | 1095 |
| Bridge 11 | 2016 | 31669 | NESW Section 20 | 1S | 12E | 438276 | 1096 |
| Bridge 12 | 2016 | 31670 | NWSE Section 20 | 1S | 12E | 438277 | 1097 |
| Bridge 13 | 2016 | 31671 | NWSW Section 20 | 1S | 12E | 438278 | 1098 |
| Bridge 14 | 2016 | 31672 | NWSW Section 20 | 1S | 12E | 438279 | 1099 |
| Bridge 15 | 2016 | 31673 | NENW Section 20 | 1S | 12E | 438280 | 1100 |
| Bridge 16 | 2016 | 31674 | NWSE Section 20 | 1S | 12E | 438281 | 1101 |
| Bridge 17 | 2016 | 31675 | SWNW Section 21 | 1S | 12E | 438282 | 1102 |
| Bridge 18 | 2016 | 31676 | SWNW Section 21 | 1S | 12E | 438283 | 1103 |
| Bridge 19 | 2016 | 31677 | NWSW Section 28 | 1S | 12E | 438284 | 1104 |

Exhibit A

| Name of Claim | Book | Page | Legal Description | Township | Range | AMC | |
|---------------|------|--------|-------------------|----------|-------|--------|------|
| Bridge 20 | 2016 | 31678 | NESE Section 29 | 1S | 12E | 438285 | 1105 |
| Bridge 21 | 2016 | 31679 | NENW Section 29 | 1S | 12E | 438286 | 1106 |
| Bridge 22 | 2016 | 31680 | NWSW Section 29 | 1S | 12E | 438287 | 1107 |
| Bridge 23 | 2016 | 31681 | NWSW Section 29 | 1S | 12E | 438288 | 1108 |
| Kay 4 | 2016 | 31682 | NESEW Section 29 | 1S | 13E | 438289 | 1109 |
| Kay 16 | 2016 | 31683 | SESW Section 21 | 1S | 13E | 438290 | 1110 |
| Kay 17 | 2016 | 31684 | NESE Section 21 | 1S | 13E | 438291 | 1111 |
| Raptor # 1 | 2006 | 135862 | SESE Section 21 | 1S | 13E | 374059 | 1112 |
| Raptor # 2 | 2006 | 135863 | SW 1/4 Section 12 | 1S | 13E | 374060 | 1113 |
| Raptor # 3 | 2006 | 135864 | SW 1/4 Section 13 | 1S | 13E | 374061 | 1114 |
| Raptor # 4 | 2006 | 135865 | NE 1/4 Section 12 | 1S | 13E | 374062 | 1115 |
| Raptor # 5 | 2006 | 135866 | NE 1/4 Section 13 | 1S | 13E | 374063 | 1116 |
| Raptor # 6 | 2006 | 135867 | SE 1/4 Section 2 | 1S | 13E | 374064 | 1117 |
| Raptor # 7 | 2006 | 135868 | SE 1/4 Section 2 | 1S | 13E | 374065 | 1118 |

Total claims 1118

RECEIVED
 IN AZ STATE OFFICE
 2016 JUL 19 A 10:05
 PHOENIX, ARIZONA

**United States Department of the Interior
Bureau of Land Management
DIV OF LANDS, MINRLS & ENERGY
ONE N CENTRAL AVE
PHOENIX, AZ 85004 -4427
Phone: 602-417-9200**

Receipt

No: 3609471

| | |
|--|--|
| Transaction #: 3712974 | |
| Date of Transaction: 07/19/2016 | |
| CUSTOMER: | |
| RESOLUTION COPPER MINING LLC 105 W MAGMA HEIGHTS DR SUPERIOR, AZ 85173-2523 US | |

| LINE # | QTY | DESCRIPTION | REMARKS | UNIT PRICE | TOTAL |
|---------------|------|--|--------------------|------------|---------------------|
| 1 | 1.00 | LOCATABLE MINERALS / MINING CLAIMS- NOT NEW-UNADJUD, ONE AUTH NO. ONLY / MINING CLAIM MONEY RECEIVED CASES: AMC60069/\$174530.00 | MAINT 2017/1118 | - n/a - | 174530.00 |
| TOTAL: | | | | | \$174,530.00 |

| PAYMENT INFORMATION | | | |
|---------------------|-----------|---|----------------------|
| 1 | AMOUNT: | 174530.00 | POSTMARKED: N/A |
| | TYPE: | CHECK | RECEIVED: 07/19/2016 |
| | CHECK NO: | 0080001494 | |
| | NAME: | RESOLUTION COPPER MINING LLC 4700 S DAYBREAK PRKWY SOUTH JORDAN UT 84095 US | |

| |
|---------|
| REMARKS |
| |

This receipt was generated by the automated BLM Collections and Billing System and is a paper representation of a portion of the official electronic record contained therein.

July 31, 2015

United States Department of Interior
BUREAU OF LAND MANAGEMENT
Arizona State Office
Records Section
One North Central
Suite 800
Phoenix, Arizona 85004


NOTICE OF INTENT TO HOLD
ANNUAL CLAIM MAINTENANCE FEES for 2015/2016,
By RESOLUTION COPPER MINING LLC.

To Whom It May Concern:

The Final Rule as published in the Federal Register implements provisions of the Interior Department and related agencies, *that a Statutorily Authorized Adjustment effective June 30, 2014 that requires an annual rental fee of \$155.00* for each unpatented mining claim and site located and held under the General Mining Law of 1872.

This will serve as notice that **RESOLUTION COPPER MINING LLC.**, a Delaware Corporation, whose address for purposes of this filing is **105 Magma Heights, Superior, Arizona 85273** intends to hold the mining claims and /or mill sites described in **Exhibit A** attached hereto for the assessment years **2015/2016**, by payment of the annual claim maintenance fee of \$155.00 per claim or site. Payment of **\$168,175.00** is made herewith for such assessment year for each of the unpatented lode claims and sites. The name, BLM serial number, book and page or index number of recording of the location notice is official records of Pinal County, Arizona, of which are set forth in **Exhibit A** attached hereto and by this reference incorporated herein.

Sincerely,



Sterling Hundley
Financial Operations Officer
As Manager
RESOLUTION COPPER COMPANY
RESOLUTION COPPER MINING LLC.

Telephone 520-689-3341

Cc: file

\$1085 Short
called 8/27/15
\$1085 Received
8/27/15

9374
BY: Ram
3308
AT

NO. OF CLAIMS 1085
AMOUNT 168,175.00
RECEIPT NO. 3362799
INIT. EHG

A Limited Liability Company** BLM-ASO**

60069
347702
348024
312984
46919
45684
316548
355529
356180
356884
356865
356933
359395
406339
362903

RECEIVED
BLM AZ STATE OFFICE
2015 AUG 10 A 10: 54
PHOENIX, ARIZONA

**RESOLUTION COPPER MINING LLC
NOTICE OF INTENT TO HOLD THE FOREGOING UNPATENTED MINING CLAIMS
FOR THE YEARS 2015/2016**

| Name of Claim | Book of Records | Page | G&SRB&M Section | Township | Range | AMC | |
|----------------------|-----------------|------|---------------------------|----------|-------|-------|------|
| Red Brick 1 (Placer) | 38 | 262 | NW1/4 4 | 2S | 12E | 60069 | → 1 |
| Apex | 41 | 72 | SW1/4 25 | 1S | 12E | 60083 | → 2 |
| Ash No. 1 | 40 | 272 | SE 1/4 25 | 1S | 12E | 60084 | → 3 |
| Ash No. 6 | 40 | 276 | NE1/4NWV1/4 29 | 1S | 13E | 60085 | → 4 |
| Ash No. 8 | 40 | 278 | NE1/4SE1/4SW1/4NW1/4 30 | 1S | 13E | 60086 | → 5 |
| Ash No. 9 | 40 | 279 | NE1/4SE1/4 25 | 1S | 12E | 60087 | → 6 |
| Ash No. 10 | 40 | 280 | NE1/4SE1/4 25 | 1S | 12E | 60088 | → 7 |
| Ash No. 11 | 40 | 281 | NE1/4 25 | 1S | 12E | 60089 | → 8 |
| Ash No. 12 | 40 | 282 | NE1/4 25, NW1/4 30 | 1S | 12E | 60090 | → 9 |
| Ash No. 13 | 40 | 283 | NW1/4NE1/4 30, NW1/4 29 | 1S | 13E | 60091 | → 10 |
| Ash No. 14 | 40 | 284 | NW1/4 29 | 1S | 13E | 60092 | → 11 |
| Ash No. 15 | 40 | 285 | NW1/4NE1/4 29 | 1S | 13E | 60093 | → 12 |
| Ash No. 16 | 42 | 179 | NW1/4NE1/4SE1/4SW1/4 25 | 1S | 12E | 60094 | → 13 |
| Ash No. 17 | Dkt362 | 255 | NE1/4 29 | 1S | 13E | 60095 | → 14 |
| Ash No. 18 | Dkt362 | 256 | NW1/4NE1/4 29 | 1S | 13E | 60096 | → 15 |
| Ash No. 19 | Dkt362 | 257 | NW1/4 29 | 1S | 13E | 60097 | → 16 |
| Ash No. 20 | Dkt362 | 258 | NW1/4 29 | 1S | 13E | 60098 | → 17 |
| Ash No. 21 | Dkt362 | 259 | NW1/4 29 | 1S | 13E | 60099 | → 18 |
| Ash No. 22 | Dkt362 | 260 | NW1/4NE1/4 30 | 1S | 13E | 60100 | → 19 |
| Ash No. 23 | Dkt362 | 261 | NE1/4 30 | 1S | 13E | 60101 | → 20 |
| Ash No. 24 | Dkt362 | 262 | NW1/4NE1/4 30 | 1S | 13E | 60102 | → 21 |
| Ash No. 25 | Dkt362 | 263 | NW1/4 30 | 1S | 13E | 60103 | → 22 |
| Ash No. 26 | Dkt362 | 264 | NE1/4 25 | 1S | 12E | 60104 | → 23 |
| Ash No. 27 | Dkt362 | 265 | NE1/4 25 | 1S | 12E | 60105 | → 24 |
| Ash No. 28 | Dkt362 | 266 | NE1/4 25 | 1S | 12E | 60106 | → 25 |
| Ash No. 29 | Dkt362 | 267 | NW1/4NE1/4 25 | 1S | 12E | 60107 | → 26 |
| Russ No. 8 | Dkt687 | 360 | NW1/4 25 | 1S | 12E | 60108 | → 27 |
| Russ No. 9 | Dkt687 | 361 | NW1/4 25 | 1S | 12E | 60109 | → 28 |
| Russ No. 10 | Dkt687 | 362 | NW1/4 25 | 1S | 12E | 60110 | → 29 |
| Russ No. 11 | Dkt687 | 363 | NW1/4 25 | 1S | 12E | 60111 | → 30 |
| Russ No. 12 | Dkt687 | 364 | NW1/4NE1/4 25 | 1S | 12E | 60112 | → 31 |
| Russ No. 13 | Dkt687 | 365 | NE1/4 26,SE1/4 23 | 1S | 12E | 60113 | → 32 |
| Russ No. 14 | Dkt687 | 366 | NE1/4 26,SE1/4 23 | 1S | 12E | 60114 | → 33 |
| Russ No. 15 | Dkt687 | 367 | NW1/425,NE1/426,SE1/423,S | 1S | 12E | 60115 | → 34 |
| Russ No. 16 | Dkt687 | 368 | NW1/4 25,SW1/4 24 | 1S | 12E | 60116 | → 35 |
| Russ No. 17A | Dkt693 | 225 | NW1/4 25,SW1/4 24 | 1S | 12E | 60118 | → 36 |
| Russ No. 18A | Dkt693 | 226 | NW1/4 25,SW1/4 24 | 1S | 12E | 60117 | → 37 |
| Russ No. 19A | Dkt693 | 227 | NW1/4 25,SW1/4 24 | 1S | 12E | 60119 | → 38 |
| Russ No. 20A | Dkt693 | 228 | SE1/4SW1/4 24,NW1/4NE1/4 | 1S | 12E | 60120 | → 39 |
| Russ No. 21 | Dkt687 | 373 | SE1/4 24,NE1/4 25 | 1S | 12E | 60121 | → 40 |
| Russ No. 22 | Dkt687 | 374 | SE1/4 24,NE1/4 25 | 1S | 12E | 60122 | → 41 |
| Russ No. 23 | Dkt687 | 375 | SE1/4 24,NE1/4 25 | 1S | 12E | 60123 | → 42 |
| Russ No. 24 | Dkt687 | 376 | SE1/4 24,NE1/4 25 | 1S | 12E | 60124 | → 43 |
| Black Foot No. 1 | F | 351 | SW1/4SE1/4 25 | 1S | 12E | 60125 | → 44 |
| Black Rock No. 1 | 41 | 73 | SW1/4 25 | 1S | 12E | 60201 | → 45 |
| Hard Rock N. 8 | H | 461 | SE1/4 36 | 1S | 12E | 60126 | → 46 |
| Hard Rock No. 13 | 39 | 43 | SE1/4 36 | 1S | 12E | 60129 | → 47 |

RECEIVED
AZ STATE OFFICE

Exhibit A

| Name of Claim | Book of Records | Page | G&SRB&M Section | Township | Range | AMC | |
|------------------|-----------------|-------|------------------------|----------|-------|-------|-----|
| Hard Rock No. 14 | 39 | 44 | SE1/4 36 | 1S | 12E | 60130 | 48 |
| Monarch No. 1 | F | 354 | SE1/4SW1/4 36 | 1S | 12E | 60131 | 49 |
| Nadene | 41 | 75 | SE1/4 36 | 1S | 12E | 60132 | 50 |
| Nadene No. 1 | 41 | 74 | SE1/4 36 | 1S | 12E | 60133 | 51 |
| Oak No. 9 | 34 | 69 | NW1/4SE1/4SW1/4 | 1S | 13E | 60136 | 52 |
| Oak No. 18 | 34 | 391 | SW1/4 32 | 1S | 13E | 60141 | 53 |
| Oak No. 19 | 34 | 392 | SW1/4 32 | 1S | 13E | 60142 | 54 |
| Oak No. 20 | 2002 | 66912 | SW1/4, 32 | 1S | 13E | 60143 | 55 |
| Oak No. 21 | 34 | 394 | SW1/4 32,SE1/4SW1/4 31 | 1S | 13E | 60144 | 56 |
| Oak No. 22 | 34 | 395 | SW1/432,SE1/4SW1/431 | 1S | 13E | 60145 | 57 |
| Oak No. 23 | 34 | 396 | SW1/432,SE1/4SW1/431 | 1S | 13E | 60146 | 58 |
| Oak No. 24 | 34 | 397 | SW1/431 | 1S | 12E | 60147 | 59 |
| Oak No. 25 | 34 | 398 | SE1/436 | 1S | 12E | 60148 | 60 |
| Oak No. 26 | 34 | 399 | SE1/436 | 1S | 12E | 60149 | 61 |
| Oak No. 27 | 34 | 400 | SE1/436 | 1S | 12E | 60150 | 62 |
| Pine No. 1 | Dkt717 | 441 | NW1/4SW1/436 | 1S | 12E | 60151 | 63 |
| Pine No. 2 | Dkt717 | 442 | NW1/4NE1/4SE1/4SW1/436 | 1S | 12E | 60152 | 64 |
| Pine No. 3 | Dkt717 | 443 | NE1/4SE1/436 | 1S | 12E | 60153 | 65 |
| Pine No. 4 | Dkt717 | 444 | NE1/4SE1/436 | 1S | 12E | 60154 | 66 |
| Pine No. 5 | Dkt717 | 445 | NE1/4SE1/436 | 1S | 12E | 60155 | 67 |
| Pine No. 6 | Dkt717 | 446 | NE1/4SE1/436 | 1S | 12E | 60156 | 68 |
| Pine No. 7 | Dkt717 | 447 | NE1/4SE1/436 | 1S | 12E | 60157 | 69 |
| Pine No. 8 | Dkt717 | 448 | NE1/436 | 1S | 12E | 60158 | 70 |
| Pine No. 9 | Dkt717 | 449 | NE1/436 | 1S | 12E | 60159 | 71 |
| Oak No. 33 | Dkt198 | 499 | NE1/429 | 1S | 13E | 60160 | 72 |
| Oak No. 34 | Dkt198 | 500 | NE1/429 | 1S | 13E | 60161 | 73 |
| Oak No. 35 | Dkt198 | 501 | NE1/429,NW1/428 | 1S | 13E | 60162 | 74 |
| Oak No. 36 | Dkt198 | 502 | NW1/428 | 1S | 13E | 60163 | 75 |
| Oak No. 37 | Dkt198 | 503 | NW1/428 | 1S | 13E | 60164 | 76 |
| Oak No. 38 | 2001 | 30896 | NW1/4SW1/428 | 1S | 13E | 60165 | 77 |
| Oak No. 39 | 2001 | 30889 | NW1/4SW1/428 | 1S | 13E | 60166 | 78 |
| Oak No. 41 | 2001 | 30893 | NE1/4SE1/429 | 1S | 13E | 60168 | 79 |
| Oak No. 42 | 2001 | 30895 | NE1/4SE1/429 | 1S | 13E | 60169 | 80 |
| Oak No. 43 | Dkt198 | 509 | SE1/429NE1/432 | 1S | 13E | 60170 | 81 |
| Oak No. 44 | Dkt198 | 510 | NE1/432 | 1S | 13E | 60171 | 82 |
| Palace No. 1 | 41 | 71 | NW1/4SW1/425 | 1S | 12E | 60172 | 83 |
| Ace | 2002 | 66913 | NE1/4, 1 | 2S | 12E | 60173 | 84 |
| Ace 1 | Dkt142 | 525 | NE1/41 | 2S | 12E | 60174 | 85 |
| Ace 2 | Dkt142 | 526 | NE1/41 | 2S | 12E | 60175 | 86 |
| Ace 3 | Dkt142 | 527 | NE1/4SE1/41 | 2S | 12E | 60176 | 87 |
| Ace 4 | Dkt142 | 528 | NE1/4SE1/41 | 2S | 12E | 60177 | 88 |
| Ace 5 | Dkt142 | 529 | NE1/4SE1/41 | 2S | 12E | 60178 | 89 |
| Ace 6 | Dkt142 | 530 | SE1/41 | 2S | 12E | 60179 | 90 |
| Alto | 2002 | 66914 | NW1/4, 1 | 2S | 12E | 60180 | 91 |
| Alto No. 1 | 2002 | 66915 | NW1/4, 1 | 2S | 12E | 60181 | 92 |
| Alto No. 2 | 2002 | 66916 | NW1/41 | 2S | 12E | 60182 | 93 |
| Alto No. 3 | 2002 | 66917 | NW1/41 | 2S | 12E | 60183 | 94 |
| Alto No. 4 | 39 | 615 | NW1/4SW1/41 | 2S | 12E | 60184 | 95 |
| Alto No. 5 | 39 | 616 | SW1/41 | 2S | 12E | 60185 | 96 |
| Alto No. 7 | 39 | 618 | NW1/4NE1/4SE1/4SW1/41 | 2S | 12E | 60187 | 97 |
| Alto No. 8 | 2002 | 66918 | NW1/4, 1 | 2S | 12E | 60188 | 98 |
| Alto No. 9 | 2002 | 66919 | NW1/4, 1 | 2S | 12E | 60189 | 99 |
| Alto No. 10 | 2002 | 66920 | NW1/4, 1 | 2S | 12E | 60190 | 100 |

RECEIVED

Exhibit A

| Name of Claim | Book of Records | Page | G&SRB&M Section | Township | Range | AMC | |
|-----------------------|-----------------|------|---------------------------|----------|-------|-------|-------|
| Alto No. 11 | 39 | 622 | NW1/4NE1/41 | 2S | 12E | 60191 | 7 101 |
| Arizona | 39 | 396 | SW1/42,NWV1/411 | 2S | 12E | 60192 | 102 |
| Big Ledge | 41 | 190 | NE1/4SE1/42 | 2S | 12E | 60193 | J 103 |
| Wes No. 1 | Dkt711 | 280 | NW1/426 | 1S | 12E | 60195 | 7 104 |
| Wes No.2 | Dkt711 | 281 | NW1/4NE1/426 | 1S | 12E | 60196 | 105 |
| Brooklyn | 40 | 36 | SE1/42 | 2S | 12E | 60197 | 106 |
| Chicago | 39 | 399 | SW1/42 | 2S | 12E | 60198 | 107 |
| Gardner | 46 | 20 | NW1/4SW1/42,NE1/4SE1/43 | 2S | 12E | 60199 | 108 |
| Gussie | 34 | 184 | NW1/4SW1/42 | 2S | 12E | 60200 | J 109 |
| Hard Rock No. 2 | 41 | 193 | NE1/42 | 2S | 12E | 60203 | 7 110 |
| Hard Rock No. 6 | H | 457 | SW1/41,NE1/4SE1/42 | 2S | 12E | 60204 | 111 |
| Hard Rock No. 7 | H | 460 | NE1/42 | 2S | 12E | 60205 | 112 |
| Hard Rock No. 11 | 36 | 60 | NW1/4SW1/41,NE1/4SE1/42 | 2S | 12E | 60206 | 113 |
| Hard Rock No. 12 | 36 | 61 | NE1/42,NW1/41 | 2S | 12E | 60207 | 114 |
| Horn Silver | 41 | 191 | NE1/42 | 2S | 12E | 60208 | 115 |
| Horn Silver No. 1 | 41 | 195 | NE1/42 | 2S | 12E | 60209 | 116 |
| Jane | 41 | 192 | NE1/42 | 2S | 12E | 60210 | 117 |
| Johnnie (Little) | 34 | 185 | NW1/42,NE1/4 3 | 2S | 12E | 60211 | 118 |
| Katie | 246 | 21 | NW1/42,NE1/4 3 | 2S | 12E | 60212 | 119 |
| Legal-Tender | 41 | 189 | NE1/4NW1/4 2 | 2S | 12E | 60213 | 120 |
| Libbie amended #2 | 34 | 186 | SW1/4 2 | 2S | 12E | 60214 | 121 |
| Libbie No.1 | 34 | 187 | SW1/4 2 | 2S | 12E | 60215 | 122 |
| Libbie No. 2 | 34 | 188 | SW1/4 2 | 2S | 12E | 60216 | 123 |
| Maggie | 39 | 397 | NW1/4 2 | 2S | 12E | 60218 | 124 |
| Michigan | 39 | 400 | SW1/4 2 | 2S | 12E | 60219 | 125 |
| New York | 40 | 35 | SE1/4 2 | 2S | 12E | 60220 | 126 |
| Rube | 34 | 189 | SW1/4 2 | 2S | 12E | 60221 | 127 |
| Ruby | 34 | 190 | NW1/4SW1/4 2 | 2S | 12E | 60222 | 128 |
| Sallie | 34 | 195 | NW1/42,NE1/4 3 | 2S | 12E | 60223 | 129 |
| Apache Leap | 26 | 353 | SW1/41,SE1/4 2 | 2S | 12E | 60224 | 130 |
| Cobre Verde | 39 | 213 | NW1/4NE1/4 11 | 2S | 12E | 60225 | 131 |
| Cobre Verde No.1 | 1/AM/MI | 252 | NW1/4NE1/4 11 | 2S | 12E | 60226 | 132 |
| Connecting Link | 1/AM/MI | 313 | SW1/41,NW1/4NE1/4 12 | 2S | 12E | 60227 | 133 |
| Connecting Link No. 1 | 1/AM/MI | 204 | NW1/4NE1/4 11 | 2S | 12E | 60228 | 134 |
| Connecting Link No. 2 | 1/AM/MI | 205 | NE1/4 11,SE1/4 2 | 2S | 12E | 60229 | 135 |
| Connecting Link No. 3 | 1/AM/MI | 206 | NE1/4 11,SE1/4 2 | 2S | 12E | 60230 | 136 |
| Connecting Link No. 4 | 1/AM/MI | 207 | NE1/4 11,NW1/4 12,SE1/4 2 | 2S | 12E | 60231 | 137 |
| Dacite No. 12 | 39 | 69 | SE1/412 | 2S | 12E | 60238 | 138 |
| Dacite No. 13 | 39 | 70 | SW1/47 | 2S | 13E | 60239 | 139 |
| San Juan | D | 42 | SE1/4SW1/42 | 2S | 12E | 60244 | 7 140 |
| South Syndicate No. 1 | 40 | 256 | SE1/41 | 2S | 12E | 60245 | 141 |
| South Syndicate No. 2 | 40 | 259 | SE1/41 | 2S | 12E | 60246 | 142 |
| South Syndicate No. 3 | 40 | 260 | SE1/41 | 2S | 12E | 60247 | 143 |
| South Syndicate No. 4 | 40 | 261 | SE1/41 | 2S | 12E | 60248 | 144 |
| South Syndicate No. 5 | 40 | 262 | SW1/46 | 2S | 13E | 60249 | 145 |
| Sun #2 | DktS09 | 313 | NW1/4NE1/432 | 1S | 13E | 60250 | 146 |
| Sun #3 | Dkt509 | 314 | NE1/432 | 1S | 13E | 60251 | 147 |
| Sun #4 | Dkt509 | 315 | NW1/4NE1/4SW1/4SE1/432 | 1S | 13E | 60252 | 148 |
| Sun #5 | Dkt509 | 316 | NE1/42 | 1S | 13E | 60253 | 149 |
| Sun #6 | Dkt509 | 317 | SW1/4SE1/432 | 1S | 13E | 60254 | 150 |
| Sun #7 | Dkt509 | 318 | SE1/432 | 1S | 13E | 60255 | 151 |
| Sun #8 | Dkt509 | 319 | SW1/4SE1/432 | 1S | 13E | 60256 | 152 |
| Sun #9 | DktS09 | 320 | SE1/432 | 1S | 13E | 60257 | 153 |

RECEIVED

Exhibit A

| Name of Claim | Book of Records | Page | G&SRB&M Section | Township | Range | AMC | |
|---------------|-----------------|------|-------------------------|----------|-------|-------|-----|
| Sun #10 | Dkt509 | 321 | SW1/4SE1/432 | 1S | 13E | 60258 | 154 |
| Sun #11 | Dkt 509 | 322 | SE1/432 | 1S | 13E | 60259 | 155 |
| Sun #12 | Dkt509 | 323 | SW1/4SE1/432 | 1S | 13E | 60260 | 156 |
| Sun #13 | Dkt509 | 324 | SE1/42 | 1S | 13E | 60261 | 157 |
| Sun #14 | Dkt509 | 325 | NW1/46 | 2S | 13E | 60262 | 158 |
| Sun #15 | Dkt509 | 326 | NW1/4NE1/46 | 2S | 13E | 60263 | 159 |
| Sun #16 | Dkt509 | 327 | NW1/46 | 2S | 13E | 60264 | 160 |
| Sun #17 | Dkt509 | 328 | NW1/4NE1/46 | 2S | 13E | 60265 | 161 |
| Sun #18 | Dkt509 | 329 | NW1/46 | 2S | 13E | 60266 | 162 |
| Sun #19 | Dkt509 | 330 | NW1/4NE1/46 | 2S | 13E | 60267 | 163 |
| Sun #20 | Dkt509 | 331 | NW1/46 | 2S | 13E | 60268 | 164 |
| Sun #21 | Dkt509 | 332 | NW1/4NE1/46 | 2S | 13E | 60269 | 165 |
| Sun #22 | Dkt509 | 333 | NW1/4SW1/46 | 2S | 13E | 60270 | 166 |
| Sun #23 | Dkt509 | 334 | NW1/4NE1/4SE1/4SW1/46 | 2S | 13E | 60271 | 167 |
| Sun #24 | Dkt509 | 335 | SW1/46 | 2S | 13E | 60272 | 168 |
| Sun #25 | Dkt509 | 336 | SW1/4SE1/46 | 2S | 13E | 60273 | 169 |
| Sun #26 | Dkt509 | 337 | SW1/46 | 2S | 13E | 60274 | 170 |
| Sun #27 | Dkt509 | 338 | SW1/4SE1/46 | 2S | 13E | 60275 | 171 |
| Sun #28 | Dkt509 | 339 | SW1/4SE1/46 | 2S | 13E | 60276 | 172 |
| Sun #29 | Dkt509 | 340 | SE1/46 | 2S | 13E | 60277 | 173 |
| Sun #30 | Dkt509 | 341 | SE1/46 | 2S | 13E | 60278 | 174 |
| Sun #31 | Dkt509 | 342 | SE1/46 | 2S | 13E | 60279 | 175 |
| Sun #32 | Dkt509 | 343 | SE1/4NE1/46 | 2S | 13E | 60280 | 176 |
| Sun #33 | Dkt509 | 344 | NE1/46 | 2S | 13E | 60281 | 177 |
| Sun #34 | Dkt509 | 345 | NE1/46 | 2S | 13E | 60282 | 178 |
| Sun #35 | Dkt509 | 346 | NE1/46 | 2S | 13E | 60283 | 179 |
| Sun #36 | Dkt509 | 347 | NE1/46 | 2S | 13E | 60284 | 180 |
| Sun #37 | Dkt509 | 348 | SE1/432.SW1/433 | 1S | 13E | 60285 | 181 |
| Sun #38 | Dkt509 | 349 | SE1/42.SW1/433 | 1S | 13E | 60286 | 182 |
| Sun #40 | Dkt509 | 351 | SW1/4SE1/433 | 1S | 13E | 60288 | 183 |
| Sun #41 | Dkt509 | 352 | SW1/4SE1/433 | 1S | 13E | 60289 | 184 |
| Sun #44 | Dkt509 | 355 | SE1/433 | 1S | 13E | 60290 | 185 |
| Sun #45 | Dkt509 | 356 | SE1/433 | 1S | 13E | 60291 | 186 |
| Sun #48 | Dkt509 | 359 | SE1/433,SW1/434 | 1S | 13E | 60292 | 187 |
| Sun #49 | Dkt509 | 360 | SE1/433,SW1/434 | 1S | 13E | 60293 | 188 |
| Sun #52 | Dkt509 | 363 | NW1/428 | 1S | 13E | 60294 | 189 |
| Sun #53 | Dkt509 | 364 | NW1/428 | 1S | 13E | 60295 | 190 |
| Sun #54 | Dkt509 | 365 | NW/4NE1/428 | 1S | 13E | 60296 | 191 |
| Sun #55 | Dkt509 | 366 | NE1/428 | 1S | 13E | 60297 | 192 |
| Sun #56 | Dkt509 | 367 | NE1/428 | 1S | 13E | 60298 | 193 |
| Sun #57 | Dkt509 | 368 | NE1/428 | 1S | 13E | 60299 | 194 |
| Sun #58 | Dkt509 | 369 | NE1/428,NW1/427 | 1S | 13E | 60300 | 195 |
| Sun #59 | Dkt509 | 370 | NW1/427 | 1S | 13E | 60301 | 196 |
| Sun #60 | Dkt509 | 371 | NW1/427 | 1S | 13E | 60302 | 197 |
| Sun #61 | Dkt509 | 372 | NW1/427 | 1S | 13E | 60303 | 198 |
| Sun #62 | 2001 | 898 | SW1/4NW1/428 | 1S | 13E | 60304 | 199 |
| Sun #63 | 2001 | 900 | SW1/4NW1/428 | 1S | 13E | 60305 | 200 |
| Sun #64 | 2001 | 902 | SE1/4SW1/4NW1/4NE1/428 | 1S | 13E | 60306 | 201 |
| Sun #65 | 2001 | 904 | SE1/4NE1/428 | 1S | 13E | 60307 | 202 |
| Sun #66 | 2001 | 905 | SE1/4NE1/428 | 1S | 13E | 60308 | 203 |
| Sun #67 | 2001 | 906 | SE1/4NE1/428 | 1S | 13E | 60309 | 204 |
| Sun #68 | Dkt509 | 379 | SE1/4NE1/428,SW1/4NW1/4 | 1S | 13E | 60310 | 205 |
| Sun #69 | Dkt509 | 380 | SW1/4NW1/427 | 1S | 13E | 60311 | 206 |

RECEIVED

| Name of Claim | Book of Records | Page | G&SRB&M Section | Township | Range | AMC | |
|------------------------|-----------------|------|------------------------|----------|-------|--------|-----|
| Sun #70 | Dkt509 | 381 | SW1/4NW1/427 | 1S | 13E | 60312 | 207 |
| Sun #71 | Dkt509 | 382 | SW1/4NW1/427 | 1S | 13E | 60313 | 208 |
| Sun #42A | Dkt736 | 743 | SW1/4SE1/433 | 1S | 13E | 60314 | 209 |
| Sun #46 A | Dkt736 | 744 | SE1/433 | 1S | 13E | 60315 | 210 |
| Sun #50A | Dkt736 | 745 | SE1/433,SW1/434 | 1S | 13E | 60316 | 211 |
| Annex | 38 | 118 | NW1/4I,NE1/4II | 2S | 12E | 60362 | 212 |
| Apes | 38 | 117 | NW1/412,NE1/411 | 2S | 12E | 60363 | 213 |
| Broken Hill No. 1 | 38 | 157 | SW1/4SE1/411 | 2S | 12E | 60364 | 214 |
| CobreVerdeNo.2 | 1/AM/MI | 253 | NW1/4NE1/411 | 2S | 12E | 60365 | 215 |
| CobreVerdeNo.3 | 20 | 605 | SE1/4SW1/4NW1/4NE1/411 | 2S | 12E | 60366 | 216 |
| Copper Bell | 38 | 116 | NW1/412 | 2S | 12E | 60367 | 217 |
| Illinois | 1/AM/MI | 265 | NE1/411 | 2S | 12E | 60389 | 218 |
| Indiana | F | 572 | NE1/411 | 2S | 12E | 60390 | 219 |
| Iowa | F | 573 | NE1/411 | 2S | 12E | 60391 | 220 |
| Lead Hill | 21 | 272 | NE1/4SE1/411 | 2S | 12E | 60392 | 221 |
| South Syndicate No. 6 | 40 | 263 | SE1/4I,NE1/412 | 2S | 12E | 60394 | 222 |
| South Syndicate No. 7 | 40 | 264 | NW1/47 | 2S | 13E | 60395 | 223 |
| South Syndicate No. 8 | 40 | 265 | NW1/47 | 2S | 13E | 60396 | 224 |
| South Syndicate No. 9 | 40 | 266 | NW1/4NE1/47,SW1/46 | 2S | 13E | 60397 | 225 |
| South Syndicate No. 10 | 40 | 267 | NW1/4SW1/47 | 2S | 13E | 60398 | 226 |
| South Syndicate No. 11 | 40 | 268 | NW1/4NE1/4SE1/4SW1/47 | 2S | 13E | 60399 | 227 |
| South Syndicate No. 12 | 40 | 269 | NW1/4NE1/4SE1/47 | 2S | 13E | 60400 | 228 |
| Touch Not No.2 | 1/AM/MI | 315 | NE1/4SE1/412 | 2S | 12E | 60401 | 229 |
| Extension No. 1A | 968 | 22 | SW1/47 | 2S | 13E | 60402 | 230 |
| Extension No. 2 | 40 | 410 | SW1/4SE1/47 | 2S | 13E | 60403 | 231 |
| Extension No. 3 | 40 | 411 | NE1/47 | 2S | 13E | 60404 | 232 |
| Extension No. 4 | 40 | 409 | SW1/4,7,NW1/418 | 2S | 13E | 60405 | 233 |
| Extension No. 5 | 40 | 412 | SW1/47,NW1/418 | 2S | 13E | 60406 | 234 |
| Extension No. 6 | 40 | 413 | SW1/47,NW1/4NE1/418 | 2S | 13E | 60407 | 235 |
| Extension No. 7 | 40 | 414 | SW1/4SE1/4NE1/418 | 2S | 13E | 60408 | 236 |
| Extension No. 8 | 40 | 415 | SW1/47,NE1/418 | 2S | 13E | 60409 | 237 |
| Extension No. 31 | 610 | 71 | SE1/47,NE1/418 | 2S | 13E | 60433 | 238 |
| Extension No. 32 | 610 | 72 | SE1/47 | 2S | 13E | 60434 | 239 |
| Extension No. 33 | 610 | 73 | SE1/4NE1/47 | 2S | 13E | 60435 | 240 |
| Extension No. 34 | 610 | 74 | SE1/4NE1/47 | 2S | 13E | 60436 | 241 |
| Extension No. 35 | 610 | 75 | NE1/47 | 2S | 13E | 60437 | 242 |
| Extension No. 36 | 610 | 76 | NE1/47 | 2S | 13E | 60438 | 243 |
| Extension No. 37 | 610 | 77 | NE1/47 | 2S | 13E | 60439 | 244 |
| Extension No. 38 | 610 | 78 | NE1/47 | 2S | 13E | 60440 | 245 |
| Extension No. 39 | 610 | 79 | NE1/47,SE1/46 | 2S | 13E | 60441 | 246 |
| Extension No. 40 | 610 | 80 | NE1/47,SE1/46 | 2S | 13E | 60442 | 247 |
| Extension No. 41 | 610 | 81 | NE1/47,SE1/46 | 2S | 13E | 60443 | 248 |
| Oak No. 45 | Dkt566 | 177 | NW1/429 | 1S | 13E | 60452 | 249 |
| Broken Hill No. 2 | 38 | 155 | SE1/4SW1/4NW1/411 | 2S | 12E | 60453 | 250 |
| Eric #1 | 1997-029460 | 1 | NE1/422 & NW1/423 | 1S | 13E | 347702 | 251 |
| Eric #2 | 1997-029461 | 1 | NE1/422 | 1S | 13E | 347703 | 252 |
| Eric #3 | 1997-029462 | 1 | NW1/422&NE1/422 | 1S | 13E | 347704 | 253 |
| Eric #4 | 1997-029463 | 1 | NW1/422 | 1S | 13E | 347705 | 254 |
| Eric #5 | 1997-029464 | 1 | NE1/421 | 1S | 13E | 347706 | 255 |
| Eric #6 | 1997-029465 | 1 | NW1/421 & NE1/421 | 1S | 13E | 347707 | 256 |
| Eric #7 | 1997-029466 | 1 | NW1/421 | 1S | 13E | 347708 | 257 |
| Eric #8 | 1997-029467 | 1 | NE1/420 & NW1/421 | 1S | 13E | 347709 | 258 |
| Eric #9 | 1997-029468 | 1 | NE1/420 | 1S | 13E | 347710 | 259 |

RECEIVED

Exhibit A

| Name of Claim | Book of Records | Page | G&SRB&M Section | Township | Range | AMC | |
|---------------|-----------------|------|-----------------------|----------|-------|--------|-------|
| Eric #10 | 1997-029469 | 1 | SE¼17 | 1S | 13E | 347711 | 7 260 |
| Eric #11 | 1997-029470 | 1 | SE¼17&SW¼16 | 1S | 13E | 374412 | 261 |
| Eric #12 | 1997-029471 | 1 | SW¼16 | 1S | 13E | 347713 | 262 |
| Eric #13 | 1997-029472 | 1 | SW¼16 & SE¼16 | 1S | 13E | 347714 | 263 |
| Eric #14 | 1997-029473 | 1 | SE¼16 | 1S | 13E | 347715 | 264 |
| Eric #15 | 1997-029474 | 1 | SW¼15 | 1S | 13E | 347716 | 265 |
| Eric #16 | 1997-029475 | 1 | SW¼15&S¼15 | 1S | 13E | 347717 | 266 |
| Eric #17 | 1997-029476 | 1 | SW¼15 | 1S | 13E | 347718 | 267 |
| Eric #18 | 1997-029477 | 1 | SE¼15&SW¼14 | 1S | 13E | 347719 | 268 |
| Eric #19 | 1997-029478 | 1 | SW¼14 | 1S | 13E | 347720 | 269 |
| Eric #20 | 1997-029479 | 1 | SW¼14 | 1S | 13E | 347721 | 270 |
| Eric #21 | 1997-029480 | 1 | SW¼14 | 1S | 13E | 347722 | 271 |
| Eric #22 | 1997-029481 | 1 | SW¼14 | 1S | 13E | 347723 | 272 |
| Eric #23 | 1997-029482 | 1 | SW¼14 | 1S | 13E | 347724 | 273 |
| Eric #24 | 1997-029483 | 1 | SW¼14&SE¼15 | 1S | 13E | 347725 | 274 |
| Eric #25 | 1997-029484 | 1 | SE¼15 | 1S | 13E | 347726 | 275 |
| Eric #26 | 1997-029485 | 1 | SE¼15 | 1S | 13E | 347727 | 276 |
| Eric #27 | 1997-029486 | 1 | SE¼15 | 1S | 13E | 347728 | 277 |
| Eric #28 | 1997-029487 | 1 | SE¼15&SW¼15 | 1S | 13E | 347729 | 278 |
| Eric #29 | 1997-029488 | 1 | SW¼15 | 1S | 13E | 347730 | 279 |
| Eric #30 | 1997-029489 | 1 | SW¼15 | 1S | 13E | 347731 | 280 |
| Eric #31 | 1997-029490 | 1 | SW¼15 | 1S | 13E | 347732 | 281 |
| Eric #32 | 1997-029491 | 1 | SW¼15 | 1S | 13E | 347733 | 282 |
| Eric #33 | 1997-029492 | 1 | SW¼16 | 1S | 13E | 347734 | 283 |
| Eric #34 | 1997-029493 | 1 | SE¼16 | 1S | 13E | 347735 | 284 |
| Eric #35 | 1997-029494 | 1 | SW¼16 & SE¼16 | 1S | 13E | 347736 | 285 |
| Eric #36 | 1997-029495 | 1 | SW¼16 | 1S | 13E | 347737 | 286 |
| Eric #37 | 1997-029496 | 1 | SE¼17 & SW¼16 | 1S | 13E | 347738 | 287 |
| Eric #38 | 1997-029497 | 1 | SE¼17 | 1S | 13E | 347739 | 288 |
| Eric #39 | 1997-029498 | 1 | SE¼17 | 1S | 13E | 347740 | 289 |
| Eric #40 | 1997-029499 | 1 | SE¼17 & SW¼16 | 1S | 13E | 347741 | 290 |
| Eric #41 | 1997-029500 | 1 | SW¼16 | 1S | 13E | 347742 | 291 |
| Eric #42 | 1997-029501 | 1 | SW¼16&SE¼16 | 1S | 13E | 347743 | 292 |
| Eric #43 | 1997-029502 | 1 | SE¼16 | 1S | 13E | 347744 | 293 |
| Eric #44 | 1997-029503 | 1 | NE¼16&SE¼16 | 1S | 13E | 347745 | 294 |
| Eric #45 | 1997-029504 | 1 | SW¼16&SE¼16 | 1S | 13E | 347746 | 295 |
| Eric #46 | 1997-029505 | 1 | SW¼16 | 1S | 13E | 347747 | 296 |
| Eric #47 | 1997-029506 | 1 | SE¼17&SW¼16 | 1S | 13E | 347748 | 297 |
| Eric #48 | 1997-029507 | 1 | SE¼17 | 1S | 13E | 347749 | 298 |
| Eric #49 | 1997-029508 | 1 | NE¼17&SE¼17 | 1S | 13E | 347750 | 299 |
| Eric #50 | 1997-029509 | 1 | NE¼17,SE¼17,NW¼16,S | 1S | 13E | 347751 | 300 |
| Eric #51 | 1997-029510 | 1 | NW¼16 & SW¼16 | 1S | 13E | 347752 | 301 |
| Eric #52 | 1997-029511 | 1 | NE¼16,NW¼16,SE¼16,SW¼ | 1S | 13E | 347753 | 302 |
| Eric #53 | 1997-029512 | 1 | NW¼16&NE¼16 | 1S | 13E | 347754 | 303 |
| Eric #54 | 1997-029513 | 1 | NW¼16 | 1S | 13E | 347755 | 304 |
| Eric #55 | 1997-029514 | 1 | NE¼17&NW¼16 | 1S | 13E | 347756 | 305 |
| Eric #56 | 1997-029515 | 1 | NE¼17 | 1S | 13E | 347757 | 306 |
| Eric #57 | 1997-029516 | 1 | NE¼16&SE¼16 | 1S | 13E | 347758 | 307 |
| Eric #58 | 1997-029517 | 1 | NE¼16&SE¼16 | 1S | 13E | 347759 | 308 |
| Eric #59 | 1997-029518 | 1 | NW¼15&SW¼15 | 1S | 13E | 347760 | 309 |
| Eric #60 | 1997-029519 | 1 | SW¼15&NW¼15 | 1S | 13E | 347761 | 310 |
| Eric #61 | 1997-029520 | 1 | NW¼15&SW¼15 | 1S | 13E | 347762 | 311 |
| Eric #62 | 1997-029521 | 1 | NW¼15&SW¼15 | 1S | 13E | 347763 | 312 |

RECEIVED

| Name of Claim | Book of Records | Page | G&SRB&M Section | Township | Range | AMC | |
|---------------|-----------------|------|-------------------------|----------|-------|--------|-----|
| Eric #63 | 1997-029522 | 1 | NW¼15,SW¼15,SE¼15,NE¼15 | 1S | 13E | 347764 | 313 |
| Eric #64 | 1997-029523 | 1 | NE¼15&SE¼15 | 1S | 13E | 347765 | 314 |
| Eric #65 | 1997(4)29524 | 1 | NE¼15&SE¼15 | 1S | 13E | 347766 | 315 |
| Eric #66 | 1997-029525 | 1 | NE¼15&SE¼15 | 1S | 13E | 347767 | 316 |
| Eric #67 | 1997-029526 | 1 | NE¼15,SE¼15,NW¼14,SW¼14 | 1S | 13E | 347768 | 317 |
| Eric #68 | 1997-029527 | 1 | SW¼14 & NW¼14 | 1S | 13E | 347769 | 318 |
| Eric #69 | 1997-029528 | 1 | SW¼14&NW¼14 | 1S | 13E | 347770 | 319 |
| Eric #70 | 1997-029529 | 1 | SW¼14&NW¼14 | 1S | 13E | 347771 | 320 |
| Eric #71 | 1997-029530 | 1 | SW¼14&NW¼14 | 1S | 13E | 347772 | 321 |
| Eric #72 | 1997-029531 | 1 | SW¼14 & NW¼14 | 1S | 13E | 347773 | 322 |
| Eric #73 | 1997-029532 | 1 | NE¼14 | 1S | 13E | 347774 | 323 |
| Eric #74 | 1997-029533 | 1 | NE¼14 | 1S | 13E | 347775 | 324 |
| Eric #75 | 1997-029534 | 1 | NW¼14&NE¼14 | 1S | 13E | 347776 | 325 |
| Eric #76 | 1997-029535 | 1 | NW¼14 | 1S | 13E | 347777 | 326 |
| Eric #77 | 1997-029536 | 1 | NW¼14 | 1S | 13E | 347778 | 327 |
| Eric #78 | 1997-029537 | 1 | NW¼14 | 1S | 13E | 347779 | 328 |
| Eric #79 | 1997-029538 | 1 | NW¼14 | 1S | 13E | 347780 | 329 |
| Eric #80 | 1997-029539 | 1 | NE¼15&NW¼14 | 1S | 13E | 347781 | 330 |
| Eric #81 | 1997-029540 | 1 | NE¼15 | 1S | 13E | 347782 | 331 |
| Eric #82 | 1997-029541 | 1 | NE¼15 | 1S | 13E | 347783 | 332 |
| Eric #83 | 1997-029542 | 1 | NE¼15 | 1S | 13E | 347784 | 333 |
| Eric #84 | 1997-029543 | 1 | NW¼15&NE¼15 | 1S | 13E | 347785 | 334 |
| Eric #85 | 1997-029544 | 1 | NW¼15 | 1S | 13E | 347786 | 335 |
| Eric #86 | 1997-029545 | 1 | NW¼15 | 1S | 13E | 347787 | 336 |
| Eric #87 | 1997-029546 | 1 | NW¼15 | 1S | 13E | 347788 | 337 |
| Eric #88 | 1997(4)29547 | 1 | NW¼15 | 1S | 13E | 347789 | 338 |
| Eric #89 | 1997-029548 | 1 | NE¼16 | 1S | 13E | 347790 | 339 |
| Eric #90 | 1997-029549 | 1 | NE¼16 | 1S | 13E | 347791 | 340 |
| Eric #91 | 1997-029550 | 1 | NE¼16 | 1S | 13E | 347792 | 341 |
| Eric #92 | 1997-029551 | 1 | NW¼16 & NE¼16 | 1S | 13E | 347793 | 342 |
| Eric #93 | 1997-029552 | 1 | NW¼16 | 1S | 13E | 347794 | 343 |
| Eric #94 | 1997-029553 | 1 | NE¼17&NW¼16 | 1S | 13E | 347795 | 344 |
| Eric #95 | 1997-029554 | 1 | NE¼17 | 1S | 13E | 347796 | 345 |
| Eric #97 | 1997-029555 | 1 | NE¼17 | 1S | 13E | 347797 | 346 |
| Eric #98 | 1997-029556 | 1 | NE¼17 | 1S | 13E | 347798 | 347 |
| Eric #99 | 1997-029557 | 1 | NE¼17&NW¼16 | 1S | 13E | 347799 | 348 |
| Eric #100 | 1997-029558 | 1 | NW¼16 | 1S | 13E | 347800 | 349 |
| Eric #101 | 1997-029559 | 1 | NW¼16&NE¼16 | 1S | 13E | 347801 | 350 |
| Eric #102 | 1997-029560 | 1 | NW¼16,NE¼16,SW¼9,SE¼9 | 1S | 13E | 347802 | 351 |
| Eric #103 | 1997-029561 | 1 | NW¼16 & SW¼9 | 1S | 13E | 347803 | 352 |
| Eric #104 | 1997-029562 | 1 | SE¼8,NE¼17,SW¼9, | 1S | 13E | 347804 | 353 |
| Eric #105 | 1997-029563 | 1 | SE¼8&NE¼17 | 1S | 13E | 347805 | 354 |
| Eric #106 | 1997-029564 | 1 | SE¼8 | 1S | 13E | 347806 | 355 |
| Eric #107 | 1997-029565 | 1 | SE¼8 & SW¼9 | 1S | 13E | 347807 | 356 |
| Eric #108 | 1997-029566 | 1 | SW¼9 | 1S | 13E | 347808 | 357 |
| Eric #109 | 1997-029567 | 1 | SW¼9 & SE¼9 | 1S | 13E | 347809 | 358 |
| Eric #110 | 1997-029568 | 1 | SW¼9 & SE¼9 | 1S | 13E | 347810 | 359 |
| Eric #111 | 1997-029569 | 1 | SW¼9 | 1S | 13E | 347811 | 360 |
| Eric #112 | 1997-029570 | 1 | SE¼8 & SW¼9 | 1S | 13E | 347812 | 361 |
| Eric #113 | 1997-029571 | 1 | SE¼8 | 1S | 13E | 347813 | 362 |
| Eric #114 | 1997-029572 | 1 | SW¼8,SE¼8,NW¼8,NE¼8 | 1S | 13E | 347814 | 363 |
| Eric #115 | 1997-029573 | 1 | NE¼8,SE¼8,NW¼8,SW¼8 | 1S | 13E | 347815 | 364 |
| Eric #116 | 1997-029574 | 1 | SE¼8 | 1S | 13E | 347816 | 365 |

RECEIVED

Exhibit A

| Name of Claim | Book of Records | Page | G&SRB&M Section | Township | Range | AMC | |
|---------------|-----------------|------|--|----------|-------|--------|-------|
| Eric #117 | 1997-029575 | 1 | SE $\frac{1}{8}$ " SW $\frac{1}{4}$ 9 | 1S | 13E | 347817 | 7 366 |
| Eric #118 | 1997-029576 | 1 | SW $\frac{1}{4}$ 9 | 1S | 13E | 347818 | 367 |
| Eric #119 | 1997-029577 | 1 | SW $\frac{1}{4}$ 9 & SE $\frac{1}{4}$ 9 | 1S | 13E | 347819 | 368 |
| Eric #120 | 1997-029578 | 1 | SW $\frac{1}{4}$ 9 & SE $\frac{1}{4}$ 9 | 1S | 13E | 347820 | 369 |
| Eric #121 | 1997-029579 | 1 | SW $\frac{1}{4}$ 9 | 1S | 13E | 347821 | 370 |
| Eric #122 | 1997-029580 | 1 | SE $\frac{1}{8}$ & SW $\frac{1}{4}$ 9 | 1S | 13E | 347822 | 371 |
| Eric #123 | 1997-029581 | 1 | SE $\frac{1}{8}$ | 1S | 13E | 347823 | 372 |
| Eric #124 | 1997-029582 | 1 | NE $\frac{1}{8}$ & SE $\frac{1}{8}$ | 1S | 13E | 347824 | 373 |
| Eric #125 | 1997-029583 | 1 | NE $\frac{1}{8}$,SE $\frac{1}{8}$,NW $\frac{1}{4}$ 9,SW $\frac{1}{4}$ 9 | 1S | 13E | 347825 | 374 |
| Eric #126 | 1997-029584 | 1 | NW $\frac{1}{4}$ 9 & SW $\frac{1}{4}$ 9 | 1S | 13E | 347826 | 375 |
| Eric #127 | 1997-029585 | 1 | NE $\frac{1}{4}$ 9,SE $\frac{1}{4}$ 9,SW $\frac{1}{4}$ 9,NW $\frac{1}{4}$ 9 | 1S | 13E | 347827 | 376 |
| Eric #128 | 1997-029586 | 1 | NW $\frac{1}{4}$ 9&NE $\frac{1}{4}$ 9 | 1S | 13E | 347828 | 377 |
| Eric #129 | 1997-029587 | 1 | NW $\frac{1}{4}$ 9 | 1S | 13E | 347829 | 378 |
| Eric #130 | 1997-029588 | 1 | NE $\frac{1}{8}$ & NW $\frac{1}{4}$ 9 | 1S | 13E | 347830 | 379 |
| Eric #131 | 1997-029589 | 1 | NE $\frac{1}{8}$ & NW $\frac{1}{4}$ 9 | 1S | 13E | 347831 | 380 |
| Eric #132 | 19974)29590 | 1 | NW $\frac{1}{4}$ 9 | 1S | 13E | 347832 | 381 |
| Eric #133 | 1997-029591 | 1 | NW $\frac{1}{4}$ 9&NE $\frac{1}{4}$ 9 | 1S | 13E | 347833 | 382 |
| Eric #135 | 1997-029592 | 1 | SW $\frac{1}{4}$ 12 | 1S | 13E | 347834 | 383 |
| Eric #136 | 1997-029593 | 1 | SE $\frac{1}{4}$ 11&SW $\frac{1}{4}$ 12 | 1S | 13E | 347835 | 384 |
| Eric #137 | 1997-029594 | 1 | SE $\frac{1}{4}$ 11 | 1S | 13E | 347836 | 385 |
| Eric #138 | 1997-029595 | 1 | NE $\frac{1}{4}$ 14&SE $\frac{1}{4}$ 11 | 1S | 13E | 347837 | 7 386 |
| Eric #139 | 1997-029596 | 1 | NE $\frac{1}{4}$ 14 & SE $\frac{1}{4}$ 11 | 1S | 13E | 347838 | 387 |
| Eric #140 | 1997-029597 | 1 | NW $\frac{1}{4}$ 14,NE $\frac{1}{4}$ 14,SW $\frac{1}{4}$ 11,SE $\frac{1}{4}$ | 1S | 13E | 347839 | 388 |
| Eric #141 | 1997-029598 | 1 | NW $\frac{1}{4}$ 14&SW $\frac{1}{4}$ 11 | 1S | 13E | 347840 | 389 |
| Eric #142 | 1997-029599 | 1 | NW $\frac{1}{4}$ 14&SW $\frac{1}{4}$ 11 | 1S | 13E | 347841 | 390 |
| Eric #143 | 1997-029600 | 1 | NW $\frac{1}{4}$ 14&SW $\frac{1}{4}$ 11 | 1S | 13E | 347842 | 391 |
| Eric #144 | 1997-029601 | 1 | NW $\frac{1}{4}$ 14&SW $\frac{1}{4}$ 11 | 1S | 13E | 347843 | 392 |
| Eric #145 | 1997-029602 | 1 | NE $\frac{1}{4}$ 15, | 1S | 13E | 347844 | 393 |
| Eric #146 | 1997-029603 | 1 | NE $\frac{1}{4}$ 15&SE $\frac{1}{4}$ 10 | 1S | 13E | 347845 | 394 |
| Eric #147 | 1997-029604 | 1 | NE $\frac{1}{4}$ 15 & SE $\frac{1}{4}$ 10 | 1S | 13E | 347846 | 395 |
| Eric #148 | 1997-029605 | 1 | NW $\frac{1}{4}$ 15 & SE $\frac{1}{4}$ 10 | 1S | 13E | 347847 | 396 |
| Eric #149 | 1997-029606 | 1 | NW $\frac{1}{4}$ 15,NE $\frac{1}{4}$ 15, | 1S | 13E | 347848 | 397 |
| Eric #150 | 1997-029607 | 1 | NW $\frac{1}{4}$ 15&SW $\frac{1}{4}$ 10 | 1S | 13E | 347849 | 398 |
| Eric #151 | 1997-029608 | 1 | NW $\frac{1}{4}$ 15&SW $\frac{1}{4}$ 10 | 1S | 13E | 347850 | 399 |
| Eric #152 | 1997-029609 | 1 | NW $\frac{1}{4}$ 15&SW $\frac{1}{4}$ 10 | 1S | 13E | 347851 | 400 |
| Eric #153 | 1997-029610 | 1 | NW $\frac{1}{4}$ 15&SW $\frac{1}{4}$ 10 | 1S | 13E | 347852 | 401 |
| Eric #154 | 1997-029611 | 1 | NE $\frac{1}{4}$ 16&SE $\frac{1}{4}$ 9 | 1S | 13E | 347853 | 402 |
| Eric #155 | 1997-029612 | 1 | NE $\frac{1}{4}$ 16 & SE $\frac{1}{4}$ 9 | 1S | 13E | 347854 | 403 |
| Eric #156 | 1997-029613 | 1 | NE $\frac{1}{4}$ 16 & SE $\frac{1}{4}$ 9 | 1S | 13E | 347855 | 404 |
| Eric #157 | 1998-000721 | 1 | NE $\frac{1}{4}$ 9 | 1S | 13E | 347856 | 405 |
| Eric #158 | 1998-000721 | 2 | NE $\frac{1}{4}$ 9 | 1S | 13E | 347857 | 406 |
| Eric #159 | 1998-000721 | 3 | NE $\frac{1}{4}$ 9 | 1S | 13E | 347858 | 407 |
| Eric #160 | 1997-029617 | 1 | NW $\frac{1}{4}$ 10 | 1S | 13E | 347859 | 408 |
| Eric #161 | 1997-029618 | 1 | NW $\frac{1}{4}$ 10 | 1S | 13E | 347860 | 409 |
| Eric #162 | 1997-029619 | 1 | NW $\frac{1}{4}$ 10 | 1S | 13E | 347861 | 410 |
| Eric #163 | 1997-029620 | 1 | NW $\frac{1}{4}$ 10 | 1S | 13E | 347862 | 411 |
| Eric #164 | 1997-029621 | 1 | NW $\frac{1}{4}$ 10 & sw $\frac{1}{4}$ 10 | 1S | 13E | 347863 | 412 |
| Eric #165 | 1997-029622 | 1 | NE $\frac{1}{4}$ 10 & SE $\frac{1}{4}$ 10 | 1S | 13E | 347864 | 413 |
| Eric #166 | 1997-029623 | 1 | NE $\frac{1}{4}$ 10 & SE $\frac{1}{4}$ 10 | 1S | 13E | 347865 | 414 |
| Eric #167 | 1997-029624 | 1 | NE $\frac{1}{4}$ 10&SE $\frac{1}{4}$ 10 | 1S | 13E | 347866 | 415 |
| Eric #168 | 1198-000721 | 4 | NE 1/4 10,SE 1/4 10, NW 1/4 10 | 1S | 13E | 347867 | 416 |
| Eric #169 | 1997-029626 | 1 | NE $\frac{1}{4}$ 11&SW $\frac{1}{4}$ 11 | 1S | 13E | 347868 | 417 |
| Eric #170 | 1997-029627 | 1 | NW $\frac{1}{4}$ 11&SW $\frac{1}{4}$ 11 | 1S | 13E | 347869 | 418 |

Exhibit A

| Name of Claim | Book of Records | Page | G&SRB&M Section | Township | Range | AMC | |
|---------------|-----------------|------|-----------------------|----------|-------|--------|-----|
| Eric #171 | 1997-029628 | 1 | NW¼11&SW¼11 | 1S | 13E | 347870 | 419 |
| Eric #172 | 1997-029629 | 1 | NW¼11&SW¼11 | 1S | 13E | 347871 | 420 |
| Eric #173 | 1997-029630 | 1 | NW¼11 & SW¼11 & NE¼11 | 1S | 13E | 347872 | 421 |
| Eric #174 | 1997-029631 | 1 | NE¼11&SE¼11 | 1S | 13E | 347873 | 422 |
| Eric #175 | 1997-029632 | 1 | NE¼11 & SE¼11 | 1S | 13E | 347874 | 423 |
| Eric #176 | 1997-029633 | 1 | NE¼11&SE¼11 | 1S | 13E | 347875 | 424 |
| Eric #177 | 1997-029634 | 1 | NE¼11 & SE¼11 & NW¼12 | 1S | 13E | 347876 | 425 |
| Eric #178 | 1997-029635 | 1 | NE¼11 | 1S | 13E | 347877 | 426 |
| Eric #179 | 1997-029636 | 1 | NE¼11 | 1S | 13E | 347878 | 427 |
| Eric #180 | 1997-029637 | 1 | NE¼11 | 1S | 13E | 347879 | 428 |
| Eric #181 | 1997-029638 | 1 | NW¼11&NE¼11 | 1S | 13E | 347880 | 429 |
| Eric #182 | 1997-029639 | 1 | NW¼11 | 1S | 13E | 347881 | 430 |
| Eric #183 | 1997-029640 | 1 | NW¼11 | 1S | 13E | 347882 | 431 |
| Eric #184 | 1997-029641 | 1 | NW¼11 | 1S | 13E | 347883 | 432 |
| Eric #185 | 1997-029642 | 1 | NW¼11 | 1S | 13E | 347884 | 433 |
| Eric #186 | 1997-029643 | 1 | NE¼10&NW¼11 | 1S | 13E | 347885 | 434 |
| Eric #187 | 1997-029644 | 1 | NE¼10 | 1S | 13E | 347886 | 435 |
| Eric #188 | 1997-029645 | 1 | NE¼10 | 1S | 13E | 347887 | 436 |
| Eric #189 | 1997-029646 | 1 | NE¼10 | 1S | 13E | 347888 | 437 |
| Eric #190 | 1997-029647 | 1 | NW¼10 | 1S | 13E | 347889 | 438 |
| Eric #191 | 1997-029648 | 1 | NW¼10 | 1S | 13E | 347890 | 439 |
| Eric #192 | 1997-029649 | 1 | Nw¼10 | 1S | 13E | 347891 | 440 |
| Eric #193 | 1997-029650 | 1 | NW¼10 | 1S | 13E | 347892 | 441 |
| Eric #194 | 1997-029651 | 1 | NW¼10 | 1S | 13E | 347893 | 442 |
| Eric #195 | 1997-029652 | 1 | NE¼9 | 1S | 13E | 347894 | 443 |
| Eric #196 | 1997-029653 | 1 | NE¼9 | 1S | 13E | 347895 | 444 |
| Eric #197 | 1997-029654 | 1 | NE¼9 | 1S | 13E | 347896 | 445 |
| Eric #198 | 1997-029655 | 1 | SE¼4 & NE¼9 | 1S | 13E | 347897 | 446 |
| Eric #199 | 1997-029656 | 1 | SE¼4 & NE¼9 | 1S | 13E | 347898 | 447 |
| Eric #200 | 1997-029657 | 1 | SE¼4 & NE¼9 | 1S | 13E | 347899 | 448 |
| Eric #201 | 1997-029658 | 1 | NW¼10&SW¼3 | 1S | 13E | 347900 | 449 |
| Eric #202 | 1997-029659 | 1 | NW¼10 & SW¼3 | 1S | 13E | 347901 | 450 |
| Eric #203 | 1997-029660 | 1 | NW¼10 & SW¼3 | 1S | 13E | 347902 | 451 |
| Eric #204 | 1997-029661 | 1 | NW¼10 & SW¼3 | 1S | 13E | 347903 | 452 |
| Eric #205 | 1997-029662 | 1 | NW¼10,NE¼10,SW¼3,SE¼3 | 1S | 13E | 347904 | 453 |
| Eric #206 | 1997-029663 | 1 | SE¼8&NE¼10 | 1S | 13E | 347905 | 454 |
| Eric #207 | 1997-029664 | 1 | SE¼3 & NE¼10 | 1S | 13E | 347906 | 455 |
| Eric #208 | 1997-029665 | 1 | SE¼3 & NE¼10 | 1S | 13E | 347907 | 456 |
| Eric #209 | 1997-029666 | 1 | SE¼3,SW¼2,NE¼10,NW¼11 | 1S | 13E | 347908 | 457 |
| Eric #210 | 1997-029667 | 1 | SW¼2&NW¼11 | 1S | 13E | 348024 | 458 |
| Eric #211 | 1997-029668 | 1 | SW¼2&NW¼11 | 1S | 13E | 348025 | 459 |
| Eric #212 | 1997-029669 | 1 | NW¼11&SW¼2 | 1S | 13E | 348026 | 460 |
| Eric #213 | 1997-029670 | 1 | SW¼2&NW¼11 | 1S | 13E | 348027 | 461 |
| Eric #214 | 1998-721 | 5 | SW¼2,SE¼2,NW¼11,NE¼1 | 1S | 13E | 348028 | 462 |
| Eric #215 | 1997-029672 | 1 | NE¼11 & SE¼2 | 1S | 13E | 348029 | 463 |
| Eric #216 | 1997-029673 | 1 | SE¼2 & NE¼11 | 1S | 13E | 348030 | 464 |
| Eric #217 | 1997-029674 | 1 | SE¼2 | 1S | 13E | 348031 | 465 |
| Eric #218 | 1998-000721 | 6 | SW¼2 & SE¼2 | 1S | 13E | 348032 | 466 |
| Eric #219 | 1997-029676 | 1 | SW¼2 | 1S | 13E | 348033 | 467 |
| Eric #220 | 1997-029677 | 1 | SW¼2 | 1S | 13E | 348034 | 468 |
| Eric #221 | 1997-029678 | 1 | SW¼2 | 1S | 13E | 348035 | 469 |
| Eric #222 | 1997-029679 | 1 | SW¼2 | 1S | 13E | 348036 | 470 |
| Eric #223 | 1997-029680 | 1 | SE¼3 & SW¼2 | 1S | 13E | 348037 | 471 |

Exhibit A

| Name of Claim | Book of Records | Page | G&SRB&M Section | Township | Range | AMC | |
|---------------|-----------------|------|-----------------------|----------|-------|--------|------|
| Eric #224 | 1998-000721 | 7 | NE¼10 & SE¼3 | 1S | 13E | 348038 | 7472 |
| Eric #225 | 1997-029682 | 1 | SE¼3 | 1S | 13E | 348039 | 473 |
| Eric #226 | 1997-029683 | 1 | SE¼3 | 1S | 13E | 348040 | 474 |
| Eric #227 | 1997-029684 | 1 | SW¼3 & SE¼3 | 1S | 13E | 348041 | 475 |
| Eric #228 | 1998-000721 | 8 | NW¼10&. SW¼3 | 1S | 13E | 348042 | 476 |
| Eric #229 | 1998-000721 | 9 | NW¼10&SW¼3 | 1S | 13E | 348043 | 477 |
| Eric #230 | 1997-029687 | 1 | SE¼3 & NE¼3 | 1S | 13E | 348044 | 478 |
| Eric #231 | 1997-029688 | 1 | SE¼3&NE¼3 | 1S | 13E | 348045 | 479 |
| Eric #232 | 1997-029689 | 1 | SE¼3,NE¼3,SW¼2,NW¼2 | 1S | 13E | 348046 | 480 |
| Eric #233 | 1997-029690 | 1 | SW¼2&NW¼2 | 1S | 13E | 348047 | 481 |
| Eric #234 | 1997-029691 | 1 | SW¼2&NW¼2 | 1S | 13E | 348048 | 482 |
| Eric #235 | 1997-029692 | 1 | SW¼2 & NW¼2 | 1S | 13E | 348049 | 483 |
| Eric #236 | 1998-000721 | 10 | NW 1/4 2, SW 1/4 2 | 1S | 13E | 348050 | 484 |
| Eric #237 | 1997-029694 | 1 | NE¼2 & SE¼2 | 1S | 13E | 348051 | 485 |
| Eric #238 | 1997-029695 | 1 | NE¼2 | 1S | 13E | 348052 | 486 |
| Eric #239 | 1997-029696 | 1 | NE¼2 | 1S | 13E | 348053 | 487 |
| Eric #240 | 1997-029697 | 1 | NW¼2 | 1S | 13E | 348054 | 488 |
| Eric #241 | 1997-029698 | 1 | SE¼4&NE¼9 | 1S | 13E | 348055 | 489 |
| Eric #242 | 1997-029699 | 1 | SE¼2 | 1S | 13E | 348056 | 490 |
| Eric #243 | 1997-029700 | 1 | NW¼28 | 1S | 13E | 348057 | 491 |
| Eric #244 | 1997-029701 | 1 | NW¼28 & NE¼28 | 1S | 13E | 348058 | 492 |
| Eric #245 | 1997-029702 | 1 | NE¼28 | 1S | 13E | 348059 | 493 |
| Eric #246 | 1997-029703 | 1 | NE¼28&NW¼27 | 1S | 13E | 348060 | 494 |
| Eric #247 | 1997-029704 | 1 | NW¼28 | 1S | 13E | 348061 | 495 |
| Eric #248 | 1997-029705 | 1 | NE¼2 | 1S | 13E | 348062 | 496 |
| Eric #249 | 1997-029706 | 1 | NE¼2 | 1S | 13E | 348063 | 497 |
| Eric #250 | 1997-029707 | 1 | NE¼20 & NW¼20 | 1S | 13E | 348064 | 498 |
| Eric #251 | 1997-029708 | 1 | NE¼20, | 1S | 13E | 348065 | 499 |
| Eric #252 | 1997-029709 | 1 | SW¼20 & NW¼20 | 1S | 13E | 348066 | 500 |
| Eric #253 | 1997-029710 | 1 | NW¼20 | 1S | 13E | 348067 | 501 |
| Eric #254 | 1997-029711 | 1 | N-W¼20 | 1S | 13E | 348068 | 502 |
| Eric #255 | 1997-029712 | 1 | NW¼20 & SW¼20 | 1S | 13E | 348069 | 503 |
| Eric #256 | 1997-029713 | 1 | NW¼20 & SW¼20 | 1S | 13E | 348070 | 504 |
| Eric #257 | 1997-029714 | 1 | NW¼20 | 1S | 13E | 348071 | 505 |
| Eric #258 | 1997-029715 | 1 | NW¼20 | 1S | 13E | 348072 | 506 |
| Eric #259 | 1997-029716 | 1 | NW¼20 & SW¼20 | 1S | 13E | 348073 | 507 |
| Eric #260 | 1997-029717 | 1 | NE¼19,SE¼19,NW¼20,SW¼ | 1S | 13E | 348074 | 508 |
| Eric #261 | 1997-029718 | 1 | NE¼19 & NW¼20 | 1S | 13E | 348075 | 509 |
| Eric #262 | 1997-029719 | 1 | NW¼19&NE¼19 | 1S | 13E | 348076 | 510 |
| Eric #263 | 1997-029720 | 1 | NE¼19,SE¼19,NW¼19,SW¼ | 1S | 13E | 348077 | 511 |
| Eric #264 | 1997-029721 | 1 | SW¼19 & SE¼19 | 1S | 13E | 348078 | 512 |
| Eric #265 | 1997-029722 | 1 | SE¼19 & SW¼20 | 1S | 13E | 348079 | 513 |
| Eric #266 | 1997-029723 | 1 | SW¼20 | 1S | 13E | 348080 | 514 |
| Eric #267 | 1997-029724 | 1 | SW¼20 | 1S | 13E | 348081 | 515 |
| Eric #268 | 1997-029725 | 1 | SW¼20 | 1S | 13E | 348082 | 516 |
| Eric #269 | 1997-029726 | 1 | SW¼20 | 1S | 13E | 348083 | 517 |
| Eric #270 | 1997-029727 | 1 | SE¼20 & SW¼20 | 1S | 13E | 348084 | 518 |
| Eric #271 | 1997-029728 | 1 | SE¼20,SW¼20,NW¼29,NE¼ | 1S | 13E | 348085 | 519 |
| Eric #272 | 1997-029729 | 1 | SW¼20&NW¼29 | 1S | 13E | 348086 | 520 |
| Eric #273 | 1998-000721 | 11 | SE¼19&NE¼30 | 1S | 13E | 348087 | 521 |
| Eric #274 | 1997-029731 | 1 | NE¼20,NW¼20,SW¼17,SE¼ | 1S | 13E | 348088 | 522 |
| Eric #275 | 1997-029732 | 1 | NW¼20 & SW¼17 | 1S | 13E | 348089 | 523 |
| Eric #276 | 1997-029733 | 1 | NW¼20 & SW¼17 | 1S | 13E | 348090 | 524 |

RECEIVED

Exhibit A

| Name of Claim | Book of Records | Page | G&SRB&M Section | Township | Range | AMC | |
|---------------|-----------------|------|-----------------------|----------|-------|--------|-----|
| Eric #277 | 1997-029734 | 1 | NW¼20 & SW¼17 | 1S | 13E | 348091 | 525 |
| Eric #278 | 1997-029735 | 1 | NW¼20 & SW¼17 | 1S | 13E | 348092 | 526 |
| Eric #280 | 1997-029736 | 1 | SE¼13 & NE¼24 | 1S | 13E | 348093 | 527 |
| Eric #281 | 1997-029737 | 1 | SW¼18&NW¼19 | 1S | 14E | 348094 | 528 |
| Eric #282 | 1997-029738 | 1 | SW¼18&NW¼19 | 1S | 14E | 348095 | 529 |
| Eric #283 | 1997-029739 | 1 | SW¼18&NW¼19 | 1S | 14E | 348096 | 530 |
| Eric #284 | 1997-029740 | 1 | SW¼18&NW¼19 | 1S | 14E | 348097 | 531 |
| Eric #285 | 1997-029741 | 1 | SW¼18,SE¼15,NW¼19,NE¼ | 1S | 14E | 348098 | 532 |
| Eric #286 | 1997-029742 | 1 | SE¼18 | 1S | 14E | 348099 | 533 |
| Eric #287 | 1997-029743 | 1 | NE¼24 | 1S | 13E | 348100 | 534 |
| Eric #288 | 1997-029744 | 1 | NE¼24 | 1S | 13E | 348101 | 535 |
| Eric #289 | 1997-029745 | 1 | NE¼24 | 1S | 13E | 348102 | 536 |
| Eric #290 | 1997-029746 | 1 | NE¼24 | 1S | 13E | 348103 | 537 |
| Eric #291 | 1997-029747 | 1 | NE¼24 & NW¼24 | 1S | 13E | 348104 | 538 |
| Eric #292 | 1997-029748 | 1 | NW¼24 | 1S | 13E | 348105 | 539 |
| Eric #293 | 1997-029749 | 1 | NW¼24 | 1S | 13E | 348106 | 540 |
| Eric #294 | 1997-029750 | 1 | NW¼24 | 1S | 13E | 348107 | 541 |
| Eric #295 | 1997-029751 | 1 | NW¼24 | 1S | 13E | 348108 | 542 |
| Eric #296 | 1997-029732 | 1 | NE¼19 | 1S | 14E | 348109 | 543 |
| Eric #297 | 1997-029753 | 1 | NE¼19&S¼19 | 1S | 14E | 348110 | 544 |
| Eric #298 | 1997-029754 | 1 | NE¼19 | 1S | 14E | 348111 | 545 |
| Eric #299 | 1997-029755 | 1 | NE¼19 & SE¼19 | 1S | 14E | 348112 | 546 |
| Eric #300 | 1997-029756 | 1 | NE¼19 | 1S | 14E | 348113 | 547 |
| Eric #301 | 1997-029757 | 1 | NE¼19 & SE¼19 | 1S | 14E | 348114 | 548 |
| Eric #302 | 1997-029758 | 1 | NW¼19&NE¼19 | 1S | 14E | 348115 | 549 |
| Eric #303 | 1997-029759 | 1 | NW¼19 & NE¼19 & SW¼19 | 1S | 14E | 348116 | 550 |
| Eric #304 | 1997-029760 | 1 | NW¼19 | 1S | 14E | 348117 | 551 |
| Eric #305 | 1997-029761 | 1 | NW¼19&SW¼19 | 1S | 14E | 348118 | 552 |
| Eric #306 | 1997-029762 | 1 | NW¼19 | 1S | 14E | 348119 | 553 |
| Eric #307 | 1997-029763 | 1 | NW¼19 & SW¼19 | 1S | 14E | 348120 | 554 |
| Eric #308 | 1997-029764 | 1 | NW¼19 | 1S | 14E | 348121 | 555 |
| Eric #309 | 1997-029765 | 1 | NW¼19&SW¼19 | 1S | 14E | 348122 | 556 |
| Eric #310 | 1997-029766 | 1 | NW¼19 | 1S | 14E | 348123 | 557 |
| Eric #311 | 1997-029767 | 1 | SE¼19 | 1S | 14E | 348124 | 558 |
| Eric #312 | 1997-029768 | 1 | SE¼19 | 1S | 14E | 348125 | 559 |
| Eric #313 | 1997-029769 | 1 | SE¼19 | 1S | 14E | 348126 | 560 |
| Eric #314 | 1997-029770 | 1 | SE¼19 & SW¼19 | 1S | 14E | 348127 | 561 |
| Eric #315 | 1997-029771 | 1 | SW¼19 | 1S | 14E | 348128 | 562 |
| Eric #316 | 1997-029772 | 1 | NE¼23 & NW¼24 | 1S | 13E | 348129 | 563 |
| Eric #317 | 1997-029773 | 1 | NE¼23 & SE¼23 & NW¼24 | 1S | 13E | 348130 | 564 |
| Eric #318 | 1997-029774 | 1 | SE¼23&SW¼24 | 1S | 13E | 348131 | 565 |
| Eric #319 | 1997-029775 | 1 | NE¼23 & SE¼23 & NW¼24 | 1S | 13E | 348132 | 566 |
| Eric #320 | 1997-029776 | 1 | SE¼23 & SW¼24 | 1S | 13E | 348133 | 567 |
| Eric #321 | 1997-029777 | 1 | NW¼24 & SW¼24 | 1S | 13E | 348134 | 568 |
| Eric #322 | 1997-029778 | 1 | SW¼24 | 1S | 13E | 348135 | 569 |
| Eric #323 | 1997-029779 | 1 | NW¼24&SW¼24 | 1S | 13E | 348136 | 570 |
| Eric #324 | 1997-029780 | 1 | SW¼24 | 1S | 13E | 348137 | 571 |
| Eric #325 | 1997-029781 | 1 | NW¼24&SW¼24 | 1S | 13E | 348138 | 572 |
| Eric #326 | 1997-029782 | 1 | SW¼24 | 1S | 13E | 348139 | 573 |
| Eric #327 | 1997-029783 | 1 | NW¼24 & NE¼24 & SW¼24 | 1S | 13E | 348140 | 574 |
| Eric #328 | 1997-029784 | 1 | SW¼24&SE¼24 | 1S | 13E | 348141 | 575 |
| Eric #329 | 1997-029785 | 1 | NE¼26 | 1S | 13E | 348142 | 576 |
| Eric #330 | 1997-029786 | 1 | NE¼26 | 1S | 13E | 348143 | 577 |

RECEIVED

| Name of Claim | Book of Records | Page | G&SRB&M Section | Township | Range | AMC | |
|---------------|-----------------|---------|---|----------|-------|--------|------|
| Eric #331 | 1997-029787 | 1 | SE $\frac{1}{4}$ 23 & NE $\frac{1}{4}$ 26 & SW $\frac{1}{4}$ 24 | 1S | 13E | 348144 | 7578 |
| Eric #332 | 1997-029788 | 1 | NE $\frac{1}{4}$ 26 & NW $\frac{1}{4}$ 25 | 1S | 13E | 348145 | 579 |
| Eric #333 | 1997-029789 | 1 | SW $\frac{1}{4}$ 24 & NW $\frac{1}{4}$ 25 | 1S | 13E | 348146 | 580 |
| Eric #334 | 1997-029790 | 1 | NE $\frac{1}{4}$ 26 & NW $\frac{1}{4}$ 25 | 1S | 13E | 348147 | 581 |
| Eric #335 | 1997-029791 | 1 | SW $\frac{1}{4}$ 24&NW $\frac{1}{4}$ 25 | 1S | 13E | 348148 | 582 |
| Eric #336 | 1997-029792 | 1 | NW $\frac{1}{4}$ 25 | 1S | 13E | 348149 | 583 |
| Eric #337 | 1997-029793 | 1 | SW $\frac{1}{4}$ 24&NW $\frac{1}{4}$ 25 | 1S | 13E | 348150 | 584 |
| Eric #338 | 1997-029794 | 1 | NW $\frac{1}{4}$ 25 | 1S | 13E | 348151 | 585 |
| Eric #339 | 1997-029795 | 1 | SW $\frac{1}{4}$ 24 & NW $\frac{1}{4}$ 25 | 1S | 13E | 348152 | 586 |
| Eric #340 | 1997-029796 | 1 | NW $\frac{1}{4}$ 25 | 1S | 13E | 348153 | 587 |
| Eric #341 | 1997-029797 | 1 | SW $\frac{1}{4}$ 24 & SE $\frac{1}{4}$ 24 & NW $\frac{1}{4}$ 25 | 1S | 13E | 348154 | 588 |
| Eric #342 | 1997-029798 | 1 | NW $\frac{1}{4}$ 25&NE $\frac{1}{4}$ 25 | 1S | 13E | 348155 | 589 |
| Eric #343 | 1997-029799 | 1 | SE $\frac{1}{4}$ 26 | 1S | 13E | 348156 | 590 |
| Eric #344 | 1997-029800 | 1 | NE $\frac{1}{4}$ 26 & SE $\frac{1}{4}$ 26 | 1S | 13E | 348157 | 591 |
| Eric #345 | 1997-029801 | 1 | SE $\frac{1}{4}$ 26 | 1S | 13E | 348158 | 592 |
| Eric #346 | 1997-029802 | 1 | NE $\frac{1}{4}$ 26 & SE $\frac{1}{4}$ 26 | 1S | 13E | 348159 | 593 |
| Eric #347 | 1997-029803 | 1 | SE $\frac{1}{4}$ 26 & SW $\frac{1}{4}$ 25 | 1S | 13E | 348160 | 594 |
| Eric #348 | 1997-029804 | 1 | NE $\frac{1}{4}$ 26 & SE $\frac{1}{4}$ 26 & NW $\frac{1}{4}$ 25 | 1S | 13E | 348161 | 595 |
| Eric #349 | 1997-029805 | 1 | NW $\frac{1}{4}$ 25&SW $\frac{1}{4}$ 25 | 1S | 13E | 348162 | 596 |
| Eric #350 | 1997-029806 | 1 | NE $\frac{1}{4}$ 35 | 1S | 13E | 348163 | 597 |
| Eric #351 | 1997-029807 | 1 | NE $\frac{1}{4}$ 35 | 1S | 13E | 348164 | 598 |
| Eric #352 | 1997-029808 | 1 | NE $\frac{1}{4}$ 35 & SE $\frac{1}{4}$ 35 | 1S | 13E | 348165 | 599 |
| Eric #353 | 1997-029809 | 1 | NE $\frac{1}{4}$ 35 & SE $\frac{1}{4}$ 35 | 1S | 13E | 348166 | 600 |
| Eric #354 | 1997-029810 | 1 | SE $\frac{1}{4}$ 35 | 1S | 13E | 348167 | 601 |
| Eric #355 | 1997-029811 | 1 | NE $\frac{1}{4}$ 35 & SE $\frac{1}{4}$ 35 | 1S | 13E | 348168 | 602 |
| Eric #356 | 1997-029812 | 1 | NE $\frac{1}{4}$ 35&SE $\frac{1}{4}$ 35&SW $\frac{1}{4}$ 35&S | 1S | 13E | 348169 | 603 |
| Eric #357 | 1997-029813 | 1 | NW $\frac{1}{4}$ 35 & SW $\frac{1}{4}$ 35 | 1S | 13E | 348170 | 604 |
| Eric #358 | 1997-029814 | 1 | SW $\frac{1}{4}$ 35&NW $\frac{1}{4}$ 35 | 1S | 13E | 348171 | 605 |
| Eric #359 | 1997-029815 | 1 | NW $\frac{1}{4}$ 35 & SW $\frac{1}{4}$ 35 | 1S | 13E | 348172 | 606 |
| Eric #360 | 1997-029816 | 1 | NW $\frac{1}{4}$ 35 & SW $\frac{1}{4}$ 35 | 1S | 13E | 348173 | 607 |
| Eric #361 | 1997-029817 | 1 | SW $\frac{1}{4}$ 35 | 1S | 13E | 348174 | 608 |
| Eric #362 | 1997-029818 | 1 | SW $\frac{1}{4}$ 35 | 1S | 13E | 348175 | 609 |
| Eric #363 | 1997-029819 | 1 | SW $\frac{1}{4}$ 35 | 1S | 13E | 348176 | 610 |
| Kay 1 | 1732 | 129-130 | SW 1/4 SE 1/4 Section 21 | 1S | 13E | 312984 | 611 |
| Kay 2 | 1732 | 131-132 | SW 1/4 SE 1/4 Section 21 | 1S | 13E | 312985 | 612 |
| Kay 3 | 1732 | 133-134 | SW 1/4 SE 1/4 Section 21 | 1S | 13E | 312986 | 613 |
| Kay 5 | 1732 | 137-138 | NE 1/4 Section 34 | 1S | 13E | 312988 | 614 |
| Kay 6 | 1732 | 139-140 | NW 1/4 Section 22 | 1S | 13E | 312989 | 615 |
| Kay 7 | 1732 | 141-142 | NE 1/4 Section 34 | 1S | 13E | 312990 | 616 |
| Kay 8 | 1732 | 143-144 | NW 1/4 Section 22 | 1S | 13E | 312991 | 617 |
| Kay 9 | 1732 | 145-146 | NE 1/4 Section 34 | 1S | 13E | 312992 | 618 |
| Kay 10 | 1762 | 147-148 | NW 1/4 Section 22 | 1S | 13E | 312993 | 619 |
| Kay 11 | 1732 | 149-150 | NE 1/4 SE 1/4 Section 21 | 1S | 13E | 312994 | 620 |
| Kay 12 | 1732 | 151-152 | NW 1/4 SW 1/4 Section 22 | 1S | 13E | 312995 | 621 |
| Kay 13 | 1732 | 153-154 | SE 1/4 Section 34 | 1S | 13E | 312996 | 622 |
| Kay 14 | 1732 | 155-156 | SW 1/4 Section 22 | 1S | 13E | 312997 | 623 |
| Kay 18 | 1732 | 163-164 | NE 1/4 NW 1/4 Section 22 | 1S | 13E | 313001 | 624 |
| Kay 19E | 1732 | 165-166 | NE 1/4 Section 22 | 1S | 13E | 313002 | 625 |
| Kay 19W | 1732 | 167-168 | NE 1/4 Section 22 | 1S | 13E | 313003 | 626 |
| Kay 20E | 1732 | 169-170 | NE 1/4 NW 1/4 Section 22 | 1S | 13E | 313004 | 627 |
| Kay 20W | 1732 | 171-172 | NE 1/4 NW 1/4 Section 22 | 1S | 13E | 313005 | 628 |
| Kay 21E | 1732 | 173-174 | NE 1/4 NW 1/4 Section 22 | 1S | 13E | 313006 | 629 |
| Kay 21W | 1732 | 175-176 | NE 1/4 NW 1/4 Section 22 | 1S | 13E | 313007 | 630 |

RECEIVED

Exhibit A

| Name of Claim | Book of Records | Page | G&SRB&M Section | Township | Range | AMC | |
|------------------|-----------------|---------|-----------------------------|----------|-------|--------|-----|
| Kay 22 | 1732 | 177-178 | NE 1/4 NW 1/4 Section 22 | 1S | 13E | 313008 | 631 |
| Kay 81 | 1732 | 179-180 | NE 1/4 NW 1/4 Section 21 | 1S | 13E | 313009 | 632 |
| Kay 82 | 1732 | 181-182 | NW 1/4 Section 21 | 1S | 13E | 313010 | 633 |
| Kay 83 | 1732 | 183-184 | NE 1/4 NW 1/4 Section 21 | 1S | 13E | 313011 | 634 |
| Kay 84 | 1732 | 185-186 | NW 1/4 Section 21 | 1S | 13E | 313012 | 635 |
| Kay 85 | 1732 | 187-188 | NE 1/4 NW 1/4 Section 21 | 1S | 13E | 313013 | 636 |
| Kay 86 | 1732 | 189-190 | NW 1/4 Section 21 | 1S | 13E | 313014 | 637 |
| Kay 87 | 1732 | 191-192 | NE 1/4 NW 1/4 SW 1/4 SE 1/4 | 1S | 13E | 313015 | 638 |
| Kay 88 | 1732 | 193-194 | NW 1/4 SW 1/4 Section 21 | 1S | 13E | 313016 | 639 |
| Kay 129 | 1732 | 195-196 | NE 1/4 Section 20 | 1S | 13E | 313017 | 640 |
| Kay 130 | 1732 | 197-198 | NE 1/4 Section 20 | 1S | 13E | 313018 | 641 |
| Kay 131 | 1732 | 199-200 | NE 1/4 Section 20 | 1S | 13E | 313019 | 642 |
| Kay 132 | 1732 | 201-202 | NE 1/4 Section 20 | 1S | 13E | 313020 | 643 |
| Kay 133 | 1732 | 203-204 | NE 1/4 Section 20 | 1S | 13E | 313021 | 644 |
| Kay 134 | 1732 | 205-206 | NE 1/4 Section 20 | 1S | 13E | 313022 | 645 |
| Kay 135 | 1732 | 207-208 | NE 1/4 SE 1/4 Section 20 | 1S | 13E | 313023 | 646 |
| Kay 136 | 1732 | 209-210 | NE 1/4 SE 1/4 Section 20 | 1S | 13E | 313024 | 647 |
| Kay 137 | 1732 | 211-212 | SE 1/4 Section 20 | 1S | 13E | 313025 | 648 |
| Kay 138 | 1732 | 213-214 | SE 1/4 Section 20 | 1S | 13E | 313026 | 649 |
| Kay 141 | 1732 | 215-216 | SE 1/4 Section 20 | 1S | 13E | 313027 | 650 |
| Kay 142 | 1732 | 217-218 | SE 1/4 Section 20 | 1S | 13E | 313028 | 651 |
| Kay 143 | 1732 | 219-220 | SE 1/4 Section 20 | 1S | 13E | 313029 | 652 |
| Kay 145 | 1732 | 221-222 | SE 1/4 Section 20 | 1S | 13E | 313030 | 653 |
| Kay 146 | 1732 | 223-224 | SE 1/4 Section 20 | 1S | 13E | 313031 | 654 |
| Kay 147 | 1732 | 225-226 | SE 1/4 Section 20 | 1S | 13E | 313032 | 655 |
| Kay 148 | 1732 | 227-228 | SE 1/4 Section 20 | 1S | 13E | 313033 | 656 |
| Kay 149 | 1732 | 229-230 | SE 1/4 Section 20 | 1S | 13E | 313034 | 657 |
| Kay 150 | 1732 | 231-232 | SE 1/4 Section 20 | 1S | 13E | 313035 | 658 |
| Kay 152 | 604 | 874 | NW 1/4 Section 28 | 1S | 13E | 47117 | 659 |
| LD No. 1 | 711 | 870 | NE 1/4 Section 23 | 1S | 13E | 47272 | 660 |
| LD No. 2 | 693 | 556 | NE 1/4 SE 1/4 Section 23 | 1S | 13E | 47273 | 661 |
| LD No. 3 | 688 | 870 | SE 1/4 Section 23 | 1S | 13E | 47274 | 662 |
| LD No. 4 | 693 | 558 | NE 1/4 Section 26 | 1S | 13E | 47275 | 663 |
| LD No. 5 | 693 | 559 | NE 1/4 SE 1/4 Section 26 | 1S | 13E | 47276 | 664 |
| LD No. 6 | 693 | 560 | SE 1/4 Section 26 | 1S | 13E | 47277 | 665 |
| LD No. 7 | 693 | 561 | NE 1/4 Section 35 | 1S | 13E | 47278 | 666 |
| LD No. 8 | 693 | 562 | NE 1/4 Section 35 | 1S | 13E | 47279 | 667 |
| LD No. 9 | 716 | 365 | NE 1/4 Section 23 | 1S | 13E | 47280 | 668 |
| Margaret 69 | 559 | 854 | NE 1/4 NW 1/4 Section 22 | 1S | 13E | 45754 | 669 |
| Margaret 69 East | 568 | 276 | NE 1/4 NW 1/4 Section 22 | 1S | 13E | 45755 | 670 |
| Margaret 133 | 559 | 860 | SW 1/4 section 14 | 1S | 13E | 45820 | 671 |
| Margaret 135 | 559 | 862 | SW 1/4 section 14 | 1S | 13E | 45823 | 672 |
| Margaret 137 | 559 | 864 | NW 1/4 Section 23 | 1S | 13E | 45826 | 673 |
| Margaret 138 | 574 | 588 | NE 1/4 Section 22 | 1S | 13E | 45827 | 674 |
| Margaret 139 | 559 | 866 | NW 1/4 Section 23 | 1S | 13E | 45828 | 675 |
| Margaret 140 | 574 | 589 | NE 1/4 Section 22 | 1S | 13E | 45829 | 676 |
| Margaret 153 | 564 | 531 | SW SE 1/4 Ssction 14 | 1S | 13E | 45842 | 677 |
| Margaret 154 | 564 | 532 | SW SE 1/4 Ssction 14 | 1S | 13E | 45843 | 678 |
| Margaret 155 | 564 | 533 | NE 1/4 NW 1/4 Section 23 | 1S | 13E | 45844 | 679 |
| Margaret 156 | 564 | 534 | NE 1/4 NW 1/4 Section 23 | 1S | 13E | 45845 | 680 |
| Margaret 157 | 559 | 874 | NE 1/4 NW 1/4 Section 22 | 1S | 13E | 45846 | 681 |
| Margaret 159 | 559 | 876 | NE 1/4 NW 1/4 Section 22 | 1S | 13E | 45849 | 682 |
| Margaret 161 | 559 | 878 | NE 1/4 NW 1/4 Section 22 | 1S | 13E | 45852 | 683 |

RECEIVED

| Name of Claim | Book of Records | Page | G&SRB&M Section | Township | Range | AMC | |
|-------------------|-----------------|------|--------------------------|----------|-------|-------|-------|
| Margaret 162 | 559 | 879 | NW 1/4 Section 22 | 1S | 13E | 45853 | 7 684 |
| Margaret 162 West | 568 | 282 | NW 1/4 Section 22 | 1S | 13E | 45854 | 685 |
| Margaret 163 | 559 | 880 | SW 1/4 SE 1/4 Section 22 | 1S | 13E | 45855 | 686 |
| Margaret 164 West | 568 | 283 | SW 1/4 Section 22 | 1S | 13E | 45857 | 687 |
| Margaret 164 | 583 | 785 | SW 1/4 Section 22 | 1S | 13E | 45856 | 688 |
| Margaret 165 | 559 | 882 | SW 1/4 SE 1/4 Section 22 | 1S | 13E | 45858 | 689 |
| Margaret 166 | 559 | 883 | SW 1/4 Section 22 | 1S | 13E | 45859 | 690 |
| Margaret 166 West | 568 | 284 | NW 1/4 Section 22 | 1S | 13E | 45860 | 691 |
| Margaret 217 | 559 | 884 | NW 1/4 Section 23 | 1S | 13E | 45901 | 7 692 |
| Margaret 218 | 559 | 885 | NE 1/4 Section 22 | 1S | 13E | 45902 | 693 |
| Margaret 219 | 559 | 886 | NW 1/4 Section 23 | 1S | 13E | 45903 | 694 |
| Margaret 220 | 559 | 887 | NE 1/4 Section 22 | 1S | 13E | 45904 | 695 |
| Margaret 221 | 559 | 888 | NW 1/4 Section 23 | 1S | 13E | 45905 | 696 |
| Margaret 222 | 559 | 889 | NE 1/4 Section 22 | 1S | 13E | 45906 | 697 |
| Margaret 223 | 559 | 890 | SW 1/4 SE 1/4 Section 22 | 1S | 13E | 45907 | 698 |
| Margaret 224 | 559 | 891 | SE 1/4 Section 22 | 1S | 13E | 45908 | 699 |
| Margaret 225 | 583 | 784 | SW 1/4 Section 23 | 1S | 13E | 45909 | 700 |
| Margaret 226 | 574 | 603 | SE 1/4 Section 22 | 1S | 13E | 45910 | 701 |
| Margaret 227 | 564 | 535 | NE 1/4 NW 1/4 Section 23 | 1S | 13E | 45911 | 702 |
| Margaret 228 | 564 | 536 | NE 1/4 NW 1/4 Section 23 | 1S | 13E | 45912 | 703 |
| Margaret 229 | 564 | 537 | NE 1/4 NW 1/4 Section 23 | 1S | 13E | 45913 | 704 |
| Margaret 230 | 564 | 538 | SW 1/4 SE 1/4 Section 23 | 1S | 13E | 45914 | 705 |
| Margaret 231 | 564 | 539 | SW 1/4 SE 1/4 Section 23 | 1S | 13E | 45915 | 706 |
| Margaret 233 | 559 | 894 | SW 1/4 SE 1/4 Section 22 | 1S | 13E | 45916 | 707 |
| Margaret 234 | 559 | 895 | SW 1/4 Section 22 | 1S | 13E | 45917 | 708 |
| Margaret 234 West | 568 | 287 | SW 1/4 Section 22 | 1S | 13E | 45918 | 709 |
| Margaret 235 | 560 | 729 | SW 1/4 SE 1/4 Section 22 | 1S | 13E | 45919 | 710 |
| Margaret 236 | 574 | 604 | SW 1/4 Section 22 | 1S | 13E | 45920 | 711 |
| Margaret 237 | 560 | 731 | SW 1/4 SE 1/4 Section 22 | 1S | 13E | 45921 | 712 |
| Margaret 238 | 560 | 732 | SW 1/4 Section 22 | 1S | 13E | 45922 | 713 |
| Margaret 239 | 560 | 733 | NE 1/4 NW 1/4 Section 27 | 1S | 13E | 45923 | 714 |
| Margaret 240 | 560 | 734 | NW 1/4 Section 27 | 1S | 13E | 45924 | 715 |
| Margaret 241 | 560 | 735 | NE 1/4 NW 1/4 Section 27 | 1S | 13E | 45925 | 716 |
| Margaret 242 | 574 | 605 | NW 1/4 Section 27 | 1S | 13E | 45926 | 717 |
| Margaret 243 | 560 | 737 | NE 1/4 NW 1/4 Section 27 | 1S | 13E | 45927 | 718 |
| Margaret 244 | 574 | 606 | NW 1/4 Section 27 | 1S | 13E | 45928 | 719 |
| Margaret 245 | 560 | 739 | NE 1/4 NW 1/4 Section 27 | 1S | 13E | 45929 | 720 |
| Margaret 246 | 560 | 740 | NW 1/4 Section 27 | 1S | 13E | 45930 | 721 |
| Margaret 247 | 559 | 896 | SW 1/4 Section 23 | 1S | 13E | 45931 | 722 |
| Margaret 248 | 574 | 607 | SE 1/4 Section 22 | 1S | 13E | 45932 | 723 |
| Margaret 249 | 561 | 578 | SW 1/4 Section 23 | 1S | 13E | 45933 | 724 |
| Margaret 250 | 561 | 579 | SE 1/4 Section 22 | 1S | 13E | 45934 | 725 |
| Margaret 251 | 561 | 580 | SW 1/4 Section 23 | 1S | 13E | 45935 | 726 |
| Margaret 252 | 561 | 581 | SE 1/4 Section 22 | 1S | 13E | 45936 | 727 |
| Margaret 253 | 561 | 582 | NW 1/4 Section 26 | 1S | 13E | 45937 | 728 |
| Margaret 254 | 561 | 583 | NW 1/4 Section 27 | 1S | 13E | 45938 | 729 |
| Margaret 255 | 561 | 584 | NE 1/4 Section 26 | 1S | 13E | 45939 | 730 |
| Margaret 256 | 561 | 585 | NE 1/4 Section 27 | 1S | 13E | 45940 | 731 |
| Margaret 257 | 561 | 586 | NW 1/4 Section 26 | 1S | 13E | 45941 | 732 |
| Margaret 258 | 561 | 587 | NE 1/4 Section 27 | 1S | 13E | 45942 | 733 |

RECEIVED
 ARIZONA STATE OFFICE
 AUG 10 10 53 AM '03

Exhibit A

| Name of Claim | Book of Records | Page | G&SRB&M Section | Township | Range | AMC | |
|---------------|-----------------|------|--------------------------|----------|-------|-------|-----|
| Margaret 259 | 561 | 588 | NW 1/4 Section 26 | 1S | 13E | 45943 | 734 |
| Margaret 260 | 561 | 589 | NE 1/4 Section 27 | 1S | 13E | 45944 | 735 |
| Margaret 261 | 560 | 741 | SW 1/4 SE 1/4 Section 27 | 1S | 13E | 45945 | 736 |
| Margaret 262 | 560 | 742 | SW 1/4 Section 27 | 1S | 13E | 45946 | 737 |
| Margaret 263 | 560 | 743 | SW 1/4 SE 1/4 Section 27 | 1S | 13E | 45947 | 738 |
| Margaret 264 | 560 | 744 | SW 1/4 Section 27 | 1S | 13E | 45948 | 739 |
| Margaret 265 | 561 | 590 | SW 1/4 Section 26 | 1S | 13E | 45949 | 740 |
| Margaret 266 | 561 | 591 | SE 1/4 Section 27 | 1S | 13E | 45950 | 741 |
| Margaret 267 | 561 | 592 | SW 1/4 Section 26 | 1S | 13E | 45951 | 742 |
| Margaret 268 | 561 | 593 | SE 1/4 Section 27 | 1S | 13E | 45952 | 743 |
| Margaret 269 | 560 | 745 | SW 1/4 SE 1/4 Section 27 | 1S | 13E | 45953 | 744 |
| Margaret 270 | 560 | 746 | SW 1/4 Section 27 | 1S | 13E | 45954 | 745 |
| Margaret 271 | 560 | 747 | SW 1/4 SE 1/4 Section 27 | 1S | 13E | 45955 | 746 |
| Margaret 272 | 560 | 748 | SW 1/4 Section 27 | 1S | 13E | 45956 | 747 |
| Margaret 273 | 561 | 594 | SW 1/4 Section 26 | 1S | 13E | 45957 | 748 |
| Margaret 274 | 561 | 595 | SE 1/4 Section 27 | 1S | 13E | 45958 | 749 |
| Margaret 275 | 561 | 596 | SW 1/4 Section 26 | 1S | 13E | 45959 | 750 |
| Margaret 276 | 561 | 596 | SE 1/4 Section 27 | 1S | 13E | 45960 | 751 |
| Margaret 277 | 561 | 596 | SW 1/4 SE 1/4 Section 26 | 1S | 13E | 45961 | 752 |
| Margaret 278 | 561 | 597 | SW 1/4 SE 1/4 Section 26 | 1S | 13E | 45962 | 753 |
| Margaret 279 | 561 | 598 | SW 1/4 SE 1/4 Section 26 | 1S | 13E | 45963 | 754 |
| Margaret 280 | 561 | 599 | SW 1/4 SE 1/4 Section 26 | 1S | 13E | 45964 | 755 |
| Margaret 281 | 561 | 600 | NE 1/4 NW 1/4 Section 26 | 1S | 13E | 45965 | 756 |
| Margaret 282 | 561 | 603 | NE 1/4 NW 1/4 Section 26 | 1S | 13E | 45966 | 757 |
| Margaret 283 | 567 | 542 | NE 1/4 NW 1/4 Section 26 | 1S | 13E | 45967 | 758 |
| Margaret 284 | 567 | 543 | NE 1/4 NW 1/4 Section 26 | 1S | 13E | 45968 | 759 |
| Margaret 285 | 567 | 544 | NW 1/4 SW 1/4 Section 23 | 1S | 13E | 45969 | 760 |
| Margaret 286 | 567 | 545 | SW 1/4 SE 1/4 Section 23 | 1S | 13E | 45970 | 761 |
| Margaret 287 | 564 | 540 | SW 1/4 SE 1/4 Section 23 | 1S | 13E | 45971 | 762 |
| Margaret 305 | 565 | 739 | NE 1/4 NW 1/4 Section 35 | 1S | 13E | 45985 | 763 |
| Margaret 306 | 565 | 740 | NW 1/4 Section 35 | 1S | 13E | 45986 | 764 |
| Margaret 307 | 565 | 741 | NE 1/4 NW 1/4 Section 35 | 1S | 13E | 45987 | 765 |
| Margaret 308 | 565 | 742 | NW 1/4 Section 35 | 1S | 13E | 45988 | 766 |
| Margaret 309 | 565 | 743 | NE 1/4 NW 1/4 Section 35 | 1S | 13E | 45989 | 767 |
| Margaret 310 | 565 | 744 | NW 1/4 Section 35 | 1S | 13E | 45990 | 768 |
| Margaret 311 | 565 | 745 | NE 1/4 NW 1/4 Section 35 | 1S | 13E | 45991 | 769 |
| Margaret 312 | 565 | 746 | NW 1/4 Section 35 | 1S | 13E | 45992 | 770 |
| Margaret 313 | 565 | 747 | SE 1/4 Section 27 | 1S | 13E | 45993 | 771 |
| Margaret 314 | 565 | 748 | SW 1/4 SE 1/4 Section 27 | 1S | 13E | 45994 | 772 |
| Margaret 315 | 565 | 749 | NE 1/4 Section 34 | 1S | 13E | 45995 | 773 |
| Margaret 316 | 565 | 750 | NE 1/4 NW 1/4 Section 34 | 1S | 13E | 45996 | 774 |
| Margaret 317 | 565 | 751 | NE 1/4 Section 34 | 1S | 13E | 45997 | 775 |
| Margaret 318 | 565 | 752 | NE 1/4 NW 1/4 Section 34 | 1S | 13E | 45998 | 776 |
| Margaret 319 | 565 | 753 | NE 1/4 Section 34 | 1S | 13E | 45999 | 777 |
| Margaret 320 | 565 | 754 | NE 1/4 NW 1/4 Section 34 | 1S | 13E | 46000 | 778 |
| Margaret 321 | 567 | 546 | SW 1/4 Section 27 | 1S | 13E | 46001 | 779 |
| Margaret 322 | 567 | 547 | NW 1/4 Section 34 | 1S | 13E | 46002 | 780 |

2015 AUG 10 A 10:53

RECEIVED
AZ STATE OFFICE

Exhibit A

| Name of Claim | Book of Records | Page | G&SRB&M Section | Township | Range | AMC | |
|----------------|-----------------|-------|--------------------------|----------|-------|--------|-----|
| Margaret 323 | 567 | 548 | NW 1/4 Section 34 | 1S | 13E | 46003 | 781 |
| Margaret 324 | 567 | 549 | NW 1/4 Section 34 | 1S | 13E | 46004 | 782 |
| Margaret 325 | 565 | 755 | SW 1/4 Section 22 | 1S | 13E | 46005 | 783 |
| Margaret 327 | 565 | 757 | SW 1/4 Section 22 | 1S | 13E | 46007 | 784 |
| Margaret 328 | 565 | 758 | SE 1/4 Section 34 | 1S | 13E | 46008 | 785 |
| Margaret 331 | 614 | 329 | SW 1/4 Section 22 | 1S | 13E | 46011 | 786 |
| Margaret 332 | 583 | 778 | NE 1/4 Section 28 | 1S | 13E | 46012 | 787 |
| Margaret 333 | 572 | 916 | NW 1/4 Section 27 | 1S | 13E | 46013 | 788 |
| Margaret 334 | 572 | 917 | NE 1/4 Section 28 | 1S | 13E | 46014 | 789 |
| Margaret 335 | 583 | 787 | NE 1/4 Section 28 | 1S | 13E | 46015 | 790 |
| Margaret 336 | 572 | 919 | NE 1/4 NW 1/4 Section 28 | 1S | 13E | 46016 | 791 |
| Rook No. 1 | 1771 | 262 | NE 1/4 Section 23 | 1S | 13E | 316548 | 792 |
| Rook No. 2 | 1771 | 263 | NE 1/4 SE 1/4 Section 23 | 1S | 13E | 316549 | 793 |
| Rook No. 3 | 1771 | 264 | SE 1/4 Section 23 | 1S | 13E | 316550 | 794 |
| Rook No. 4 | 1771 | 265 | SE 1/4 Section 23 | 1S | 13E | 316551 | 795 |
| Rook No. 5 | 1771 | 266 | SE 1/4 Section 23 | 1S | 13E | 316552 | 796 |
| Rook No. 6 | 1771 | 267 | SE 1/4 Section 23 | 1S | 13E | 316553 | 797 |
| Rook No. 7 | 1771 | 268 | NE 1/4 Section 26 | 1S | 13E | 316554 | 798 |
| East No. 9A | 2001 | 886 | SW1/429,SE1/429 | 1S | 13E | 355529 | 799 |
| Sun #62A | 2001 | 899 | SW1/428 | 1S | 13E | 355534 | 800 |
| Sun #63A | 2001 | 901 | SW1/428 | 1S | 13E | 355535 | 801 |
| Sun #64A | 2001 | 903 | SW&SE1/428 | 1S | 13E | 355536 | 802 |
| Dan 1 | 2002 | 868 | SE1/4 3 | 2S | 12E | 356180 | 803 |
| Dan 2 | 2002 | 869 | SE1/42 | 2S | 12E | 356181 | 804 |
| Dan 3 | 2002 | 870 | SW1/411 | 2S | 12E | 356182 | 805 |
| Dan 4 | 2002 | 871 | SE1/4NE1/411 | 2S | 12E | 356183 | 806 |
| Dan 5 | 2002 | 872 | NW1/4SW1/412,NEWSE1/411 | 2S | 12E | 356184 | 807 |
| Dan 6 | 2002 | 873 | SE1/4SW1/4 36 | 1S | 12E | 356185 | 808 |
| Dan 7 | 2002 | 874 | SE1/4SW1/4 36 | 1S | 12E | 356186 | 809 |
| Dan 8 | 2002 | 875 | SW1/4SE1/4 1,NE1/4 12 | 2S | 12E | 356187 | 810 |
| Dan 9 | 2002 | 876 | SE1/4SW1/4 1,NE1/4 12 | 2S | 12E | 356188 | 811 |
| Dan 10 | 2002 | 877 | SE1/4 1 | 2S | 12E | 356189 | 812 |
| Dan 11 | 2002 | 878 | NE1/412 | 2S | 12E | 356190 | 813 |
| Dan 12 | 2002 | 879 | NE1/412 | 2S | 12E | 356191 | 814 |
| Dan 13 | 2002 | 880 | SE1/41,NE1/412 | 2S | 12E | 356192 | 815 |
| Dan 14 | 2002 | 881 | NE1/4SE1/412 | 2S | 12E | 356193 | 816 |
| Dan 15 | 2002 | 882 | NE1/4SE1/412 | 2S | 12E | 356194 | 817 |
| Dan 16 | 2002 | 883 | NE1/412 | 2S | 12E | 356195 | 818 |
| Dan 17 | 2002 | 884 | SW1/4 1 | 2S | 12E | 356196 | 819 |
| Dan 18 | 2002 | 885 | SW1/4SE1/4 1 | 2S | 12E | 356197 | 820 |
| Dan 19 | 2002 | 886 | NW1/411 | 2S | 12E | 356198 | 821 |
| Dan 20 | 2002 | 887 | SW1/411 | 2S | 12E | 356199 | 822 |
| Dan 21 | 2002 | 888 | NW1/4SW1/411 | 2S | 12E | 356200 | 823 |
| Dan 22 | 2002 | 889 | NW1/4SW1/411 | 2S | 12E | 356201 | 824 |
| Dan 23 | 2002 | 890 | NW1/4SW1/411 | 2S | 12E | 356202 | 825 |
| Dan 24 | 2002 | 891 | NW1/4NE1/4 2 | 2S | 12E | 356203 | 826 |
| Legal Tender 1 | 2003 | 12154 | North West 1/4 Section 1 | 2S | 12E | 356884 | 827 |
| Legal Tender 2 | 2003 | 12155 | North West 1/4 Section 1 | 2S | 12E | 356885 | 828 |
| Legal Tender 3 | 2003 | 12156 | South West 1/4 Section 1 | 2S | 12E | 356886 | 829 |
| Legal Tender 4 | 2003 | 12157 | South West 1/4 Section 1 | 2S | 12E | 356887 | 830 |
| Legal Tender 5 | 2003 | 12158 | North West 1/4 Section 1 | 2S | 12E | 356888 | 831 |
| Legal Tender 6 | 2003 | 12159 | North West 1/4 Section 1 | 2S | 12E | 356889 | 832 |
| Legal Tender 7 | 2003 | 12160 | North West 1/4 Section 1 | 2S | 12E | 356890 | 833 |

RECEIVED

Exhibit A

| Name of Claim | Book of Records | Page | G&SRB&M Section | Township | Range | AMC | |
|-----------------|-----------------|--------|---------------------------|----------|-------|--------|------|
| Legal Tender 8 | 2003 | 12161 | North West 1/4 Section 1 | 2S | 12E | 356891 | 7834 |
| Legal Tender 9 | 2003 | 12162 | South East 1/4 Section 1 | 2S | 12E | 356892 | 835 |
| Legal Tender 10 | 2003 | 12163 | South East 1/4 Section 1 | 2S | 12E | 356893 | 836 |
| Legal Tender 11 | 2003 | 12164 | North East 1/4 Section 1 | 2S | 12E | 356894 | 837 |
| Legal Tender 12 | 2003 | 12165 | North East 1/4 Section 1 | 2S | 12E | 356895 | 838 |
| Legal Tender 13 | 2003 | 12066 | South West 1/4 Section 6 | 2S | 13E | 356865 | 7839 |
| Legal Tender 14 | 2003 | 12167 | South West 1/4 Section 6 | 2S | 13E | 356866 | 840 |
| Legal Tender 15 | 2003 | 12168 | South West 1/4 Section 6 | 2S | 13E | 356867 | 841 |
| Legal Tender 16 | 2003 | 12169 | South East 1/4 Section 6 | 2S | 13E | 356896 | 842 |
| Legal Tender 17 | 2003 | 12170 | North West 1/4 Section 6 | 2S | 13E | 356868 | 7843 |
| Legal Tender 18 | 2003 | 12171 | North West 1/4 Section 6 | 2S | 13E | 356869 | 844 |
| Legal Tender 19 | 2003 | 12172 | South West 1/4 Section 32 | 1S | 13E | 356897 | 845 |
| Legal Tender 20 | 2003 | 12173 | South East 1/4 Section 32 | 1S | 13E | 356870 | 7846 |
| Legal Tender 21 | 2003 | 12174 | South East 1/4 Section 33 | 1S | 13E | 356871 | 847 |
| Legal Tender 22 | 2003 | 12175 | South East 1/4 Section 32 | 1S | 13E | 356872 | 848 |
| Legal Tender 23 | 2002 | 69016 | North West 1/4 Section 32 | 1S | 13E | 356933 | 849 |
| Galaxy No. 1 | 2004 | 2354 | SW1/41 | 2S | 12E | 359395 | 7850 |
| Gladiator No. 1 | 2004 | 2355 | NW1/432 | 1S | 13E | 359396 | 851 |
| Gladiator No. 2 | 2004 | 2356 | NW1/4NE1/432 | 1S | 13E | 359397 | 852 |
| Gladiator No. 3 | 2004 | 2357 | NE1/432 | 1S | 13E | 359398 | 853 |
| Gladiator No. 4 | 2004 | 2358 | SW1/429,NW1/432 | 1S | 13E | 359399 | 854 |
| Gladiator No. 5 | 2004 | 2359 | SW1/4SE1/429,NW1/4NE1/432 | 1S | 13E | 359400 | 855 |
| Gladiator No. 6 | 2004 | 2360 | SE1/429,NE1/432 | 1S | 13E | 359401 | 856 |
| Gladiator No. 7 | 2004 | 2361 | NE1/4,SE1/4,NW1/4&SW1/4 | 1S | 13E | 359402 | 857 |
| Gladiator No. 8 | 2004 | 2362 | NE1/4SE1/429 | 1S | 13E | 359403 | 858 |
| Gladiator No. 9 | 2004 | 2363 | NW1/4SW1/428,NE1/4SE1/42 | 1S | 13E | 406339 | 7859 |
| Olga 1 | 2004 | 86442 | NW 1/4 Section 28 | 1S | 13E | 362903 | 7860 |
| Olga 2 | 2004 | 86443 | NW 1/4 Section 28 | 1S | 13E | 362904 | 861 |
| Olga 3 | 2004 | 86444 | NE 1/4 Section 29 | 1S | 13E | 362905 | 862 |
| Olga 4 | 2004 | 86445 | NE 1/4 Section 29 | 1S | 13E | 362906 | 863 |
| Kay 15A | 2003 | 4012 | SE 1/4 Section 34 | 1S | 13E | 357097 | 7864 |
| Kay 140A | 2003 | 4013 | SE 1/4 Section 20 | 1S | 13E | 357098 | 865 |
| Kay 151 | 1753 | 767 | NE 1/4 Section 29 | 1S | 13E | 315168 | 866 |
| Hutton #1 | 2010 | 101285 | NE 1/4 Section 24 | 1S | 13E | 402476 | 7867 |
| Hutton #2 | 2010 | 101286 | NE 1/4 Section 24 | 1S | 13E | 402477 | 868 |
| Hutton #3 | 2010 | 101287 | NE 1/4 Section 24 | 1S | 13E | 402478 | 869 |
| Hutton #4 | 2010 | 101288 | NE 1/4 Section 24 | 1S | 13E | 402479 | 870 |
| Hutton #5 | 2010 | 101289 | NE 1/4 Section 24 | 1S | 13E | 402480 | 871 |
| Hutton #6 | 2010 | 101290 | SE 1/4 Section 24 | 1S | 13E | 402481 | 872 |
| Hutton #7 | 2010 | 101291 | SE 1/4 Section 24 | 1S | 13E | 402482 | 873 |
| Hutton #8 | 2010 | 101292 | SW 1/4 Section 19 | 1S | 14E | 402483 | 874 |
| Hutton #9 | 2010 | 101293 | SW 1/4 Section 19 | 1S | 14E | 402484 | 875 |
| Hutton #10 | 2010 | 101294 | SE 1/4 Section 24 | 1S | 13E | 402485 | 876 |
| Hutton #11 | 2010 | 101295 | SE 1/4 Section 24 | 1S | 13E | 402486 | 877 |
| Hutton #12 | 2010 | 101296 | SE 1/4 Section 24 | 1S | 13E | 402487 | 878 |
| Hutton #13 | 2010 | 101297 | SE 1/4 Section 24 | 1S | 13E | 402488 | 879 |
| Hutton #14 | 2010 | 101298 | SW 1/4 Section 19 | 1S | 14E | 402489 | 880 |
| Hutton #15 | 2010 | 101299 | SW 1/4 Section 19 | 1S | 14E | 402490 | 881 |
| Hutton #16 | 2010 | 101300 | SE 1/4 Section 24 | 1S | 13E | 402491 | 882 |
| Hutton #17 | 2010 | 101301 | SE 1/4 Section 24 | 1S | 13E | 402492 | 883 |
| Hutton #18 | 2010 | 101302 | NE 1/4 Section 25 | 1S | 13E | 402493 | 884 |
| Hutton #19 | 2010 | 101303 | SE 1/4 Section 24 | 1S | 13E | 402494 | 885 |
| Hutton #20 | 2010 | 101304 | NE 1/4 Section 25 | 1S | 13E | 402495 | 886 |

RECEIVED

| Name of Claim | Book of Records | Page | G&SRB&M Section | Township | Range | AMC | |
|-----------------|-----------------|--------|-------------------|----------|-------|--------|-----|
| Hutton #21 | 2010 | 101305 | NE 1/4 Section 25 | 1S | 13E | 402496 | 887 |
| Hutton #22 | 2010 | 101306 | NE 1/4 Section 25 | 1S | 13E | 402497 | 888 |
| Mud Springs #1 | 2010 | 101307 | SE 1/4 Section 30 | 1S | 14E | 402498 | 889 |
| Mud Springs #2 | 2010 | 101308 | SW 1/4 Section 30 | 1S | 14E | 402499 | 890 |
| Mud Springs #3 | 2010 | 101309 | SW 1/4 Section 30 | 1S | 14E | 402500 | 891 |
| Mud Springs #4 | 2010 | 101310 | SW 1/4 Section 30 | 1S | 14E | 402501 | 892 |
| Mud Springs #5 | 2010 | 101311 | SW 1/4 Section 30 | 1S | 14E | 402502 | 893 |
| Mud Springs #6 | 2010 | 101312 | SE 1/4 Section 30 | 1S | 14E | 402503 | 894 |
| Mud Springs #7 | 2010 | 101313 | SE 1/4 Section 30 | 1S | 14E | 402504 | 895 |
| Mud Springs #8 | 2010 | 101314 | SW 1/4 Section 30 | 1S | 14E | 402505 | 896 |
| Mud Springs #9 | 2010 | 101315 | SW 1/4 Section 30 | 1S | 14E | 402506 | 897 |
| Mud Springs #10 | 2010 | 101316 | NW 1/4 Section 31 | 1S | 14E | 402507 | 898 |
| Mud Springs #11 | 2010 | 101317 | NW 1/4 Section 31 | 1S | 14E | 402508 | 899 |
| Mud Springs #12 | 2010 | 101318 | NE 1/4 Section 31 | 1S | 14E | 402509 | 900 |
| Mud Springs #13 | 2010 | 101319 | NE 1/4 Section 31 | 1S | 14E | 402510 | 901 |
| Mud Springs #14 | 2010 | 101320 | NE 1/4 Section 31 | 1S | 14E | 402511 | 902 |
| Mud Springs #15 | 2010 | 101321 | NW 1/4 Section 31 | 1S | 14E | 402512 | 903 |
| Mud Springs #16 | 2010 | 101322 | NW 1/4 Section 31 | 1S | 14E | 402513 | 904 |
| Mud Springs #17 | 2010 | 101323 | NW 1/4 Section 31 | 1S | 14E | 402514 | 905 |
| Mud Springs #18 | 2010 | 101324 | NW 1/4 Section 31 | 1S | 14E | 402515 | 906 |
| Mud Springs #19 | 2010 | 101325 | NE 1/4 Section 31 | 1S | 14E | 402516 | 907 |
| Mud Springs #20 | 2010 | 101326 | NE 1/4 Section 31 | 1S | 14E | 402517 | 908 |
| Mud Springs #21 | 2010 | 101327 | NE 1/4 Section 31 | 1S | 14E | 402518 | 909 |
| Mud Springs #22 | 2010 | 101328 | NE 1/4 Section 31 | 1S | 14E | 402519 | 910 |
| Mud Springs #23 | 2010 | 101329 | NW 1/4 Section 31 | 1S | 14E | 402520 | 911 |
| Mud Springs #24 | 2010 | 101330 | NW 1/4 Section 31 | 1S | 14E | 402521 | 912 |
| Mud Springs #25 | 2010 | 101331 | NW Section 31 | 1S | 14E | 402522 | 913 |
| Mud Springs #26 | 2010 | 101332 | NW 1/4 Section 31 | 1S | 14E | 402523 | 914 |
| Mud Springs #27 | 2010 | 101333 | NE 1/4 Section 31 | 1S | 14E | 402524 | 915 |
| Mud Springs #28 | 2010 | 101334 | NE 1/4 Section 31 | 1S | 14E | 402525 | 916 |
| Mud Springs #29 | 2010 | 101335 | SE 1/4 Section 31 | 1S | 14E | 402526 | 917 |
| Mud Springs #30 | 2010 | 101336 | SE 1/4 Section 31 | 1S | 14E | 402527 | 918 |
| Mud Springs #31 | 2010 | 101337 | SW 1/4 Section 31 | 1S | 14E | 402528 | 919 |
| Mud Springs #32 | 2010 | 101338 | SW 1/4 Section 31 | 1S | 14E | 402529 | 920 |
| Mud Springs #33 | 2010 | 101339 | SW 1/4 Section 31 | 1S | 14E | 402530 | 921 |
| Mud Springs #34 | 2010 | 101340 | SW 1/4 Section 31 | 1S | 14E | 402531 | 922 |
| Mud Springs #35 | 2010 | 101341 | SE 1/4 Section 31 | 1S | 14E | 402532 | 923 |
| Mud Springs #36 | 2010 | 101342 | SE 1/4 Section 31 | 1S | 14E | 402533 | 924 |
| Mud Springs #37 | 2010 | 101343 | SE 1/4 Section 31 | 1S | 14E | 402534 | 925 |
| Mud Springs #38 | 2010 | 101344 | SE 1/4 Section 31 | 1S | 14E | 402535 | 926 |
| Mud Springs #39 | 2010 | 101345 | SW 1/4 Section 31 | 1S | 14E | 402536 | 927 |
| Mud Springs #40 | 2010 | 101346 | SW 1/4 Section 31 | 1S | 14E | 402537 | 928 |
| Mud Springs #41 | 2010 | 101347 | SW 1/4 Section 31 | 1S | 14E | 402538 | 929 |
| Mud Springs #42 | 2010 | 101348 | SW 1/4 Section 31 | 1S | 14E | 402539 | 930 |
| Mud Springs #43 | 2010 | 101349 | SE 1/4 Section 31 | 1S | 14E | 402540 | 931 |
| Mud Springs #44 | 2010 | 101350 | SE 1/4 Section 31 | 1S | 14E | 402541 | 932 |
| Roadside #1 | 2011 | 122230 | SE 1/4 Section 29 | 1S | 13E | 405551 | 933 |
| Roadside #2 | 2011 | 122231 | SE 1/4 Section 29 | 1S | 13E | 405552 | 934 |
| Roadside #3 | 2011 | 122232 | SE 1/4 Section 29 | 1S | 13E | 405553 | 935 |
| Roadside #4 | 2011 | 122233 | SW 1/4 Section 28 | 1S | 13E | 405554 | 936 |
| Roadside #5 | 2011 | 122234 | SW 1/4 Section 28 | 1S | 13E | 405555 | 937 |
| Oak 40 | 2011 | 122235 | SW 1/4 Section 28 | 1S | 13E | 405556 | 938 |
| Bufford 1 | 2013 | 9793 | SW 1/4 Section 24 | 12E | 12E | 420992 | 939 |

RECEIVED

| Name of Claim | Book of Records | Page | G&SRB&M Section | Township | Range | AMC | |
|---------------|-----------------|------|-------------------|----------|-------|--------|-----|
| Bufford 2 | 2013 | 9794 | SW 1/4 Section 24 | 1S | 12E | 420993 | 940 |
| Bufford 3 | 2013 | 9795 | SW 1/4 Section 24 | 1S | 12E | 420994 | 941 |
| Bufford 4 | 2013 | 9796 | SE 1/4 Section 24 | 1S | 12E | 420995 | 942 |
| Bufford 5 | 2013 | 9665 | SE 1/4 Section 24 | 1S | 12E | 420864 | 943 |
| Bufford 6 | 2013 | 9666 | SE 1/4 Section 24 | 1S | 12E | 420865 | 944 |
| Verde 44 | 2014 | 3774 | Section 35 | 1S | 13E | 426152 | 945 |
| Verde 45 | 2014 | 3775 | Section 36 | 1S | 13E | 426153 | 946 |
| Verde 46 | 2014 | 3776 | Section 36 | 1S | 13E | 426154 | 947 |
| Verde 47 | 2014 | 3777 | Section 36 | 1S | 13E | 426155 | 948 |
| Verde 48 | 2014 | 3778 | Section 36 | 1S | 13E | 426156 | 949 |
| Verde 49 | 2014 | 3779 | Section 36 | 1S | 13E | 426157 | 950 |
| Verde 50 | 2014 | 3780 | Section 36 | 1S | 13E | 426158 | 951 |
| Verde 51 | 2014 | 3781 | Section 36 | 1S | 13E | 426159 | 952 |
| Verde 52 | 2014 | 3782 | Section 36 | 1S | 13E | 426160 | 953 |
| Verde 53 | 2014 | 3783 | Section 36 | 1S | 13E | 426161 | 954 |
| Verde 62 | 2014 | 3784 | Section 31 | 1S | 14E | 426162 | 955 |
| Verde 63 | 2014 | 3785 | Section 31 | 1S | 14E | 426163 | 956 |
| Verde 64 | 2014 | 3786 | Section 36 | 1S | 13E | 426164 | 957 |
| Verde 65 | 2014 | 3787 | Section 36 | 1S | 13E | 426165 | 958 |
| Verde 66 | 2014 | 3788 | Section 36 | 1S | 13E | 426166 | 959 |
| Verde 67 | 2014 | 3789 | Section 36 | 1S | 13E | 426167 | 960 |
| Verde 68 | 2014 | 3790 | Section 36 | 1S | 13E | 426168 | 961 |
| Verde 69 | 2014 | 3791 | Section 36 | 1S | 13E | 426169 | 962 |
| Verde 70 | 2014 | 3792 | Section 36 | 1S | 13E | 426170 | 963 |
| Verde 71 | 2014 | 3793 | Section 36 | 1S | 13E | 426171 | 964 |
| Verde 72 | 2014 | 3794 | Section 36 | 1S | 13E | 426172 | 965 |
| Verde 73 | 2014 | 3795 | Section 35 | 1S | 13E | 426173 | 966 |
| Verde 74 | 2014 | 3796 | Section 35 | 1S | 13E | 426174 | 967 |
| Verde 75 | 2014 | 3797 | Section 35 | 1S | 13E | 426175 | 968 |
| Verde 76 | 2014 | 3798 | Section 35 | 1S | 13E | 426176 | 969 |
| Verde 77 | 2014 | 3799 | Section 35 | 1S | 13E | 426177 | 970 |
| Verde 78 | 2014 | 3800 | Section 35 | 1S | 13E | 426178 | 971 |
| Verde 79 | 2014 | 3801 | Section 35 | 1S | 13E | 426179 | 972 |
| Verde 80 | 2014 | 3802 | Section 35 | 1S | 13E | 426180 | 973 |
| Verde 81 | 2014 | 3803 | Section 36 | 1S | 13E | 426181 | 974 |
| Verde 82 | 2014 | 3833 | Section 36 | 1S | 13E | 426182 | 975 |
| Verde 83 | 2014 | 3804 | Section 36 | 1S | 13E | 426183 | 976 |
| Verde 84 | 2014 | 3805 | Section 36 | 1S | 13E | 426184 | 977 |
| Verde 85 | 2014 | 3806 | Section 36 | 1S | 13E | 426185 | 978 |
| Verde 86 | 2014 | 3807 | Section 36 | 1S | 13E | 426186 | 979 |
| Verde 87 | 2014 | 3808 | Section 36 | 1S | 13E | 426187 | 980 |
| Verde 88 | 2014 | 3809 | Section 36 | 1S | 13E | 426188 | 981 |
| Verde 89 | 2014 | 3810 | Section 36 | 1S | 13E | 426189 | 982 |
| Verde 90 | 2014 | 3811 | Section 31 | 1S | 14E | 426190 | 983 |
| Verde 91 | 2014 | 3812 | Section 31 | 1S | 14E | 426191 | 984 |
| Verde 92 | 2014 | 3813 | Section 31 | 1S | 14E | 426192 | 985 |
| Verde 93 | 2014 | 3814 | Section 31 | 1S | 14E | 426193 | 986 |
| Verde 94 | 2014 | 3815 | Section 36 | 1S | 13E | 426194 | 987 |
| Verde 95 | 2014 | 3816 | Section 36 | 1S | 13E | 426195 | 988 |
| Verde 96 | 2014 | 3817 | Section 36 | 1S | 13E | 426196 | 989 |
| Verde 97 | 2014 | 3818 | Section 36 | 1S | 13E | 426197 | 990 |
| Verde 98 | 2014 | 3819 | Section 36 | 1S | 13E | 426198 | 991 |
| Verde 99 | 2014 | 3820 | Section 36 | 1S | 13E | 426199 | 992 |

| Name of Claim | Book of Records | Page | G&SRB&M Section | Township | Range | AMC | |
|---------------|-----------------|------|-----------------|----------|-------|--------|-------|
| Verde 100 | 2014 | 3821 | Section 36 | 1S | 13E | 426200 | 7993 |
| Verde 101 | 2014 | 3822 | Section 36 | 1S | 13E | 426201 | 994 |
| Verde 102 | 2014 | 3823 | Section 36 | 1S | 13E | 426202 | 995 |
| Verde 103 | 2014 | 3824 | Section 35 | 1S | 13E | 426203 | 996 |
| Verde 104 | 2014 | 3825 | Section 35 | 1S | 13E | 426204 | 997 |
| Verde 105 | 2014 | 3826 | Section 35 | 1S | 13E | 426205 | 998 |
| Verde 106 | 2014 | 3827 | Section 35 | 1S | 13E | 426206 | 999 |
| Verde 107 | 2014 | 3828 | Section 35 | 1S | 13E | 426207 | 1000 |
| Verde 108 | 2014 | 3829 | Section 35 | 1S | 13E | 426208 | 1001 |
| Verde 109 | 2014 | 3830 | Section 35 | 1S | 13E | 426209 | 1002 |
| Verde 112 | 2014 | 3831 | Section 31 | 1S | 14E | 426210 | 1003 |
| Verde 113 | 2014 | 3832 | Section 31 | 1S | 14E | 426211 | 1004 |
| Verde 1 | 2014 | 9751 | Section 30 | 1S | 14E | 427059 | 71005 |
| Verde 2 | 2014 | 9752 | Section 30 | 1S | 14E | 427060 | 1006 |
| Verde 3 | 2014 | 9753 | Section 30 | 1S | 14E | 427061 | 1007 |
| Verde 4 | 2014 | 9754 | Section 30 | 1S | 14E | 427062 | 1008 |
| Verde 5 | 2014 | 9755 | Section 30 | 1S | 14E | 427063 | 1009 |
| Verde 6 | 2014 | 9756 | Section 30 | 1S | 14E | 427064 | 1010 |
| Verde 7 | 2014 | 9757 | Section 30 | 1S | 14E | 427065 | 1011 |
| Verde 8 | 2014 | 9758 | Section 30 | 1S | 14E | 427066 | 1012 |
| Verde 9 | 2014 | 9759 | Section 25 | 1S | 13E | 427067 | 1013 |
| Verde 10 | 2014 | 9760 | Section 25 | 1S | 13E | 427068 | 1014 |
| Verde 11 | 2014 | 9761 | Section 25 | 1S | 13E | 427069 | 1015 |
| Verde 12 | 2014 | 9762 | Section 25 | 1S | 13E | 427070 | 1016 |
| Verde 13 | 2014 | 9763 | Section 25 | 1S | 13E | 427071 | 1017 |
| Verde 14 | 2014 | 9764 | Section 25 | 1S | 13E | 427072 | 1018 |
| Verde 15 | 2014 | 9765 | Section 25 | 1S | 13E | 427073 | 1019 |
| Verde 16 | 2014 | 9766 | Section 25 | 1S | 13E | 427074 | 1020 |
| Verde 17 | 2014 | 9767 | Section 25 | 1S | 13E | 427075 | 1021 |
| Verde 18 | 2014 | 9768 | Section 25 | 1S | 13E | 427076 | 1022 |
| Verde 19 | 2014 | 9769 | Section 30 | 1S | 14E | 427077 | 1023 |
| Verde 20 | 2014 | 9770 | Section 30 | 1S | 14E | 427078 | 1024 |
| Verde 21 | 2014 | 9771 | Section 30 | 1S | 14E | 427079 | 1025 |
| Verde 22 | 2014 | 9772 | Section 30 | 1S | 14E | 427080 | 1026 |
| Verde 23 | 2014 | 9773 | Section 30 | 1S | 14E | 427081 | 1027 |
| Verde 24 | 2014 | 9774 | Section 30 | 1S | 14E | 427082 | 1028 |
| Verde 25 | 2014 | 9775 | Section 30 | 1S | 14E | 427083 | 1029 |
| Verde 26 | 2014 | 9776 | Section 30 | 1S | 14E | 427084 | 1030 |
| Verde 27 | 2014 | 9777 | Section 30 | 1S | 14E | 427085 | 1031 |
| Verde 28 | 2014 | 9778 | Section 30 | 1S | 14E | 427086 | 1032 |
| Verde 29 | 2014 | 9779 | Section 30 | 1S | 14E | 427087 | 1033 |
| Verde 30 | 2014 | 9780 | Section 30 | 1S | 14E | 427088 | 1034 |
| Verde 31 | 2014 | 9781 | Section 30 | 1S | 14E | 427089 | 1035 |
| Verde 32 | 2014 | 9782 | Section 30 | 1S | 14E | 427090 | 1036 |
| Verde 33 | 2014 | 9783 | Section 30 | 1S | 14E | 427091 | 1037 |
| Verde 34 | 2014 | 9784 | Section 30 | 1S | 14E | 427092 | 1038 |
| Verde 35 | 2014 | 9785 | Section 25 | 1S | 13E | 427093 | 1039 |
| Verde 36 | 2014 | 9786 | Section 25 | 1S | 13E | 427094 | 1040 |
| Verde 37 | 2014 | 9787 | Section 25 | 1S | 13E | 427095 | 1041 |
| Verde 38 | 2014 | 9788 | Section 25 | 1S | 13E | 427096 | 1042 |
| Verde 39 | 2014 | 9789 | Section 25 | 1S | 13E | 427097 | 1043 |
| Verde 40 | 2014 | 9790 | Section 25 | 1S | 13E | 427098 | 1044 |
| Verde 41 | 2014 | 9791 | Section 25 | 1S | 13E | 427099 | 1045 |

RECEIVED
 STATE OF ARIZONA
 AUG 10 10 51 AM '17

Exhibit A

| Name of Claim | Book of Records | Page | G&SRB&M Section | Township | Range | AMC | |
|---------------|-----------------|-------|-----------------|----------|-------|--------|------|
| Verde 42 | 2014 | 9792 | Section 25 | 1S | 13E | 427100 | 1046 |
| Verde 43 | 2014 | 9793 | Section 25 | 1S | 13E | 427101 | 1047 |
| Verde 54 | 2014 | 9794 | Section 30 | 1S | 14E | 427102 | 1048 |
| Verde 55 | 2014 | 9795 | Section 30 | 1S | 14E | 427103 | 1049 |
| Verde 56 | 2014 | 9796 | Section 30 | 1S | 14E | 427104 | 1050 |
| Verde 57 | 2014 | 9797 | Section 30 | 1S | 14E | 427105 | 1051 |
| Verde 58 | 2014 | 9798 | Section 30 | 1S | 14E | 427106 | 1052 |
| Verde 59 | 2014 | 9799 | Section 30 | 1S | 14E | 427107 | 1053 |
| Verde 60 | 2014 | 9800 | Section 30 | 1S | 14E | 427108 | 1054 |
| Verde 61 | 2014 | 9801 | Section 30 | 1S | 14E | 427109 | 1055 |
| Verde 110 | 2014 | 9802 | Section 19 | 1S | 14E | 427110 | 1056 |
| Verde 111 | 2014 | 9803 | Section 19 | 1S | 14E | 427111 | 1057 |
| Rawhide 1 | 2015 | 10641 | Section 34 | 1S | 12E | 430459 | 1058 |
| Rawhide 2 | 2015 | 10642 | Section 34 | 1S | 12E | 430460 | 1059 |
| Rawhide 3 | 2015 | 10643 | Section 34 | 1S | 12E | 430461 | 1060 |
| Rawhide 4 | 2015 | 10644 | Section 34 | 1S | 12E | 430462 | 1061 |
| Rawhide 5 | 2015 | 10645 | Section 34 | 1S | 12E | 430463 | 1062 |
| Rawhide 6 | 2015 | 10646 | Section 34 | 1S | 12E | 430464 | 1063 |
| Rawhide 7 | 2015 | 10647 | Section 34 | 1S | 12E | 430465 | 1064 |
| Rawhide 8 | 2015 | 10648 | Section 34 | 1S | 12E | 430466 | 1065 |
| Rawhide 9 | 2015 | 10649 | Section 34 | 1S | 12E | 430467 | 1066 |
| Rawhide 10 | 2015 | 10650 | Section 34 | 1S | 12E | 430468 | 1067 |
| Rawhide 11 | 2015 | 10651 | Section 34 | 1S | 12E | 430469 | 1068 |
| Rawhide 12 | 2015 | 10652 | Section 34 | 1S | 12E | 430470 | 1069 |
| Rawhide 13 | 2015 | 10653 | Section 34 | 1S | 12E | 430471 | 1070 |
| Rawhide 14 | 2015 | 10654 | Section 34 | 1S | 12E | 430472 | 1071 |
| Rawhide 15 | 2015 | 10655 | Section 34 | 1S | 12E | 430473 | 1072 |
| Rawhide 16 | 2015 | 10656 | Section 34 | 1S | 12E | 430474 | 1073 |
| Rawhide 17 | 2015 | 10657 | Section 34 | 1S | 12E | 430475 | 1074 |
| Rawhide 18 | 2015 | 10658 | Section 34 | 1S | 12E | 430476 | 1075 |
| Rawhide 19 | 2015 | 10659 | Section 34 | 1S | 12E | 430477 | 1076 |
| Rawhide 20 | 2015 | 10660 | Section 34 | 1S | 12E | 430478 | 1077 |
| Rawhide 21 | 2015 | 10661 | Section 34 | 1S | 12E | 430479 | 1078 |
| Rawhide 22 | 2015 | 10662 | Section 34 | 1S | 12E | 430480 | 1079 |
| Rawhide 23 | 2015 | 10663 | Section 34 | 1S | 12E | 430481 | 1080 |
| Rawhide 24 | 2015 | 10664 | Section 34 | 1S | 12E | 430482 | 1081 |
| Rawhide 25 | 2015 | 10665 | Section 34 | 1S | 12E | 430483 | 1082 |
| Rawhide 26 | 2015 | 10666 | Section 34 | 1S | 12E | 430484 | 1083 |
| Rawhide 27 | 2015 | 10667 | Section 34 | 1S | 12E | 430485 | 1084 |
| Rawhide 28 | 2015 | 10668 | Section 34 | 1S | 12E | 430486 | 1085 |

RECEIVED
 MARICOPA STATE OFFICE
 2015 AUG 10 A 10:52
 PHOENIX, ARIZONA

United States Department of the Interior
Bureau of Land Management
 LANDS/RECREATION & PLANNING
 ONE N CENTRAL AVE
 PHOENIX, AZ 85004 -2203
 Phone: 602-417-9200

Receipt

No: 3362799

| | |
|--|--|
| Transaction #: 3460807 | |
| Date of Transaction: 08/10/2015 | |
| CUSTOMER: | |
| RESOLUTION COPPER MINING LLC 105 W MAGMA HEIGHTS DR SUPERIOR, AZ 85173-2523 US | |

| LINE # | QTY | DESCRIPTION | REMARKS | UNIT PRICE | TOTAL |
|---------------|------|---|-------------------|------------|---------------------|
| 1 | 1.00 | LOCATABLE MINERALS / MINING CLAIMS- NOT NEW-UNADJUD, ONE AUTH NO. ONLY / MINING CLAIM MONEY RECEIVED CASES: AMC60069/\$168175.00 | 2016 MAINT (1085) | - n/a - | 168175.00 |
| TOTAL: | | | | | \$168,175.00 |

| PAYMENT INFORMATION | | | |
|---------------------|-----------|------------|----------------------|
| 1 | AMOUNT: | 168175.00 | POSTMARKED: N/A |
| | TYPE: | CHECK | RECEIVED: 08/10/2015 |
| | CHECK NO: | 0080001149 | |
| | NAME: | | |

| |
|---------|
| REMARKS |
| |

This receipt was generated by the automated BLM Collections and Billing System and is a paper representation of a portion of the official electronic record contained therein.

UNITED STATES
DEPARTMENT OF THE INTERIOR
BUREAU OF LAND MANAGEMENT

CREDIT CARD PAYMENT
For Mining Claim Maintenance Fee

THIS IS A CHANGE OF ADDRESS

TELEPHONE SUBMISSION - ACCURACY OF THE BELOW INFORMATION IS THE RESPONSIBILITY OF THE CLAIMANT/OWNER

NAME Resolution Copper LLC
ADDRESS P.O. Box 1944
CITY Superior STATE AZ ZIP 85173
PHONE # _____

SEND RECEIPT TO Above address

Other (Include Name and Mailing Address):

Dan Mead
11280 N. Shadow Vista Pl.
Tucson, AZ 85742

AMC NUMBER

430480

CLAIM/SITE NAME

Red Brick Placer
(Placer)

1 # of Claim/Site

x 140.00 Each

\$1085.00 Total Charged DM (INITIALS)

RECEIPT # 3378411

DATE STAMP

PHOENIX, AZ

2015 AUG 21 A 11:51

RECEIVED
B.L.M. AZ STATE OFFICE

***** FOR OFFICIAL USE ONLY *****

DATE _____

INITIALS _____

VERIFIED _____

United States Department of the Interior
Bureau of Land Management
 LANDS/RECREATION & PLANNING
 ONE N CENTRAL AVE
 PHOENIX, AZ 85004 -2203
 Phone: 602-417-9200

Receipt

No: 3378411

| | |
|---|--|
| Transaction #: 3476659 | |
| Date of Transaction: 08/27/2015 | |
| CUSTOMER: | |
| RESOLUTION COPPER MINING LLC PO BOX 1944 SUPERIOR, AZ 85173-1944 US | |

| LINE # | QTY | DESCRIPTION | REMARKS | UNIT PRICE | TOTAL |
|---------------|------|--|-----------------------------|------------|-------------------|
| 1 | 1.00 | LOCATABLE MINERALS / MINING CLAIMS- NOT NEW-UNADJUD, ONE AUTH NO. ONLY / MINING CLAIM MONEY RECEIVED CASES: AMC430480/\$1085.00 | MAINT FEE PYMNT - 1 2016 | - n/a - | 1085.00 |
| TOTAL: | | | | | \$1,085.00 |

| PAYMENT INFORMATION | | | | | |
|---|---------------|--|-------------|------------|--|
| NOTE: Items will appear on credit card statement as "Bureau of Land Mgmt CO". | | | | | |
| 1 | AMOUNT: | 1085.00 | POSTMARKED: | N/A | |
| | TYPE: | CREDIT CARD | RECEIVED: | 08/27/2015 | |
| | NAME: | MEAD, DAN 11280 N SHADOW VISTA PL TUCSON AZ 85742 US | | | |
| | CARD NO: | XXXXXXXXXXXX8255 | AUTH CODE: | 094914 | |
| | NAME ON CARD: | DAN MEAD | | | |
| | EXPIRES: | 05/2018 | | | |
| | SIGNATURE: | | | | |

| REMARKS |
|---------|
| |

This receipt was generated by the automated BLM Collections and Billing System and is a paper representation of a portion of the official electronic record contained therein.

Amc 60069

| | | |
|--------|--------|--------|
| 405551 | 356865 | 347702 |
| 420864 | 356933 | 348024 |
| 426152 | 359395 | 312984 |
| 427059 | 362903 | 46919 |
| 406339 | 365450 | 45684 |
| | 357097 | 316548 |
| | 315168 | 355456 |
| | 402476 | 355529 |
| | | 356180 |
| | | 356884 |

July 21, 2014

United States Department of Interior
 BUREAU OF LAND MANAGEMENT
 Arizona State Office
 Records Section
 One North Central
 Suite 800
 Phoenix, Arizona 85004


NOTICE OF INTENT TO HOLD
ANNUAL CLAIM MAINTENANCE FEES for 2014/2015.
By RESOLUTION COPPER MINING LLC.

To Whom It May Concern:

The Final Rule as published in the Federal Register implements provisions of the Interior Department and related agencies, *that a Statutorily Authorized Adjustment effective June 30, 2014 that requires an annual rental fee of \$155.00* for each unpatented mining claim and site located and held under the General Mining Law of 1872.

This will serve as notice that **RESOLUTION COPPER MINING LLC.**, a Delaware Corporation, whose address for purposes of this filing is **105 Magma Heights, Superior, Arizona 85273** intends to hold the mining claims and /or mill sites described in **Exhibit A** attached hereto for the assessment years **2014/2015**, by payment of the annual claim maintenance fee of \$155.00 per claim or site. Payment of **\$186,310.00** is made herewith for such assessment year for each of the unpatented lode claims and sites. The name, BLM serial number, book and page or index number of recording of the location notice is official records of Pinal County, Arizona, of which are set forth in **Exhibit A** attached hereto and by this reference incorporated herein.

Sincerely,



Sterling Hundley
Financial Operations Officer
As Manager
RESOLUTION COPPER COMPANY
RESOLUTION COPPER MINING LLC.

RECEIVED
 DLM AZ STATE OFFICE
 2014 JUL 29 A 9:26
 PHOENIX, ARIZONA

Telephone 520-689-3341

Cc: file

ENTERED
 JUL 30 2014
 BY: RAMA

3087378

**RESOLUTION COPPER MINING LLC
NOTICE OF INTENT TO HOLD THE FOREGOING UNPATENTED MINING CLAIMS
FOR THE YEARS 2014/2015**

| Name of Claim | Book of Records | Page | G&SRB&M Section | Township | Range | AMC |
|----------------------|-----------------|------|---------------------------|----------|-------|-------|
| Red Brick 1 (Placer) | (160 ac) 38 | 262 | NW1/4 4 | 2S | 12E | 60069 |
| Apex | 41 | 72 | SW1/4 25 | 1S | 12E | 60083 |
| Ash No. 1 | 40 | 272 | SE 1/4 25 | 1S | 12E | 60084 |
| Ash No. 6 | 40 | 276 | NE1/4NWV1/4 29 | 1S | 13E | 60085 |
| Ash No. 8 | 40 | 278 | NE1/4SE1/4SW1/4NW1/4 30 | 1S | 13E | 60086 |
| Ash No. 9 | 40 | 279 | NE1/4SE1/4 25 | 1S | 12E | 60087 |
| Ash No. 10 | 40 | 280 | NE1/4SE1/4 25 | 1S | 12E | 60088 |
| Ash No. 11 | 40 | 281 | NE1/4 25 | 1S | 12E | 60089 |
| Ash No. 12 | 40 | 282 | NE1/4 25, NW1/4 30 | 1S | 12E | 60090 |
| Ash No. 13 | 40 | 283 | NW1/4NE1/4 30, NW1/4 29 | 1S | 13E | 60091 |
| Ash No. 14 | 40 | 284 | NW1/4 29 | 1S | 13E | 60092 |
| Ash No. 15 | 40 | 285 | NW1/4NE1/4 29 | 1S | 13E | 60093 |
| Ash No. 16 | 42 | 179 | NW1/4NE1/4SE1/4SW1/4 25 | 1S | 12E | 60094 |
| Ash No. 17 | Dkt362 | 255 | NE1/4 29 | 1S | 13E | 60095 |
| Ash No. 18 | Dkt362 | 256 | NW1/4NE1/4 29 | 1S | 13E | 60096 |
| Ash No. 19 | Dkt362 | 257 | NW1/4 29 | 1S | 13E | 60097 |
| Ash No. 20 | Dkt362 | 258 | NW1/4 29 | 1S | 13E | 60098 |
| Ash No. 21 | Dkt362 | 259 | NW1/4 29 | 1S | 13E | 60099 |
| Ash No. 22 | Dkt362 | 260 | NW1/4NE1/4 30 | 1S | 13E | 60100 |
| Ash No. 23 | Dkt362 | 261 | NE1/4 30 | 1S | 13E | 60101 |
| Ash No. 24 | Dkt362 | 262 | NW1/4NE1/4 30 | 1S | 13E | 60102 |
| Ash No. 25 | Dkt362 | 263 | NW1/4 30 | 1S | 13E | 60103 |
| Ash No. 26 | Dkt362 | 264 | NE1/4 25 | 1S | 12E | 60104 |
| Ash No. 27 | Dkt362 | 265 | NE1/4 25 | 1S | 12E | 60105 |
| Ash No. 28 | Dkt362 | 266 | NE1/4 25 | 1S | 12E | 60106 |
| Ash No. 29 | Dkt362 | 267 | NW1/4NE1/4 25 | 1S | 12E | 60107 |
| Russ No. 8 | Dkt687 | 360 | NW1/4 25 | 1S | 12E | 60108 |
| Russ No. 9 | Dkt687 | 361 | NW1/4 25 | 1S | 12E | 60109 |
| Russ No. 10 | Dkt687 | 362 | NW1/4 25 | 1S | 12E | 60110 |
| Russ No. 11 | Dkt687 | 363 | NW1/4 25 | 1S | 12E | 60111 |
| Russ No. 12 | Dkt687 | 364 | NW1/4NE1/4 25 | 1S | 12E | 60112 |
| Russ No. 13 | Dkt687 | 365 | NE1/4 26,SE1/4 23 | 1S | 12E | 60113 |
| Russ No. 14 | Dkt687 | 366 | NE1/4 26,SE1/4 23 | 1S | 12E | 60114 |
| Russ No. 15 | Dkt687 | 367 | NW1/425,NE1/426,SE1/423,S | 1S | 12E | 60115 |
| Russ No. 16 | Dkt687 | 368 | NW1/4 25,SW1/4 24 | 1S | 12E | 60116 |
| Russ No. 17A | Dkt693 | 225 | NW1/4 25,SW1/4 24 | 1S | 12E | 60118 |
| Russ No. 18A | Dkt693 | 226 | NW1/4 25,SW1/4 24 | 1S | 12E | 60117 |
| Russ No. 19A | Dkt693 | 227 | NW1/4 25,SW1/4 24 | 1S | 12E | 60119 |
| Russ No. 20A | Dkt693 | 228 | SE1/4SW1/4 24,NW1/4NE1/4 | 1S | 12E | 60120 |
| Russ No. 21 | Dkt687 | 373 | SE1/4 24,NE1/4 25 | 1S | 12E | 60121 |
| Russ No. 22 | Dkt687 | 374 | SE1/4 24,NE1/4 25 | 1S | 12E | 60122 |
| Russ No. 23 | Dkt687 | 375 | SE1/4 24,NE1/4 25 | 1S | 12E | 60123 |
| Russ No. 24 | Dkt687 | 376 | SE1/4 24,NE1/4 25 | 1S | 12E | 60124 |
| Black Foot No. 1 | F | 351 | SW1/4SE1/4 25 | 1S | 12E | 60125 |
| Black Rock No. 1 | 41 | 73 | SW1/4 25 | 1S | 12E | 60201 |
| Hard Rock N. 8 | H | 461 | SE1/4 36 | 1S | 12E | 60126 |
| Hard Rock No. 13 | 39 | 43 | SE1/4 36 | 1S | 12E | 60129 |

1
2
3
4
5
6
7
8
9
10
11
12
13
14
15
16
17
18
19
20
21
22
23
24
25
26
27
28
29
30
31
32
33
34
35
36
37
38
39
40
41
42
43
44
45
46
47

RECEIVED
AZ STATE OFFICE

| Name of Claim | Book of Records | Page | G&SRB&M Section | Township | Range | AMC |
|------------------|-----------------|-------|------------------------|----------|-------|-------|
| Hard Rock No. 14 | 39 | 44 | SE1/4 36 | 1S | 12E | 60130 |
| Monarch No. 1 | F | 354 | SE1/4SW1/4 36 | 1S | 12E | 60131 |
| Nadene | 41 | 75 | SE1/4 36 | 1S | 12E | 60132 |
| Nadene No. 1 | 41 | 74 | SE1/4 36 | 1S | 12E | 60133 |
| Oak No. 9 | 34 | 69 | NW1/4SE1/4SW1/4 | 1S | 13E | 60136 |
| Oak No. 18 | 34 | 391 | SW1/4 32 | 1S | 13E | 60141 |
| Oak No. 19 | 34 | 392 | SW1/4 32 | 1S | 13E | 60142 |
| Oak No. 20 | 2002 | 66912 | SW1/4, 32 | 1S | 13E | 60143 |
| Oak No. 21 | 34 | 394 | SW1/4 32,SE1/4SW1/4 31 | 1S | 13E | 60144 |
| Oak No. 22 | 34 | 395 | SW1/432,SE1/4SW1/431 | 1S | 13E | 60145 |
| Oak No. 23 | 34 | 396 | SW1/432,SE1/4SW1/431 | 1S | 13E | 60146 |
| Oak No. 24 | 34 | 397 | SW1/431 | 1S | 12E | 60147 |
| Oak No. 25 | 34 | 398 | SE1/436 | 1S | 12E | 60148 |
| Oak No. 26 | 34 | 399 | SE1/436 | 1S | 12E | 60149 |
| Oak No. 27 | 34 | 400 | SE1/436 | 1S | 12E | 60150 |
| Pine No. 1 | Dkt717 | 441 | NW1/4SW1/436 | 1S | 12E | 60151 |
| Pine No. 2 | Dkt717 | 442 | NW1/4NE1/4SE1/4SW1/436 | 1S | 12E | 60152 |
| Pine No. 3 | Dkt717 | 443 | NE1/4SE1/436 | 1S | 12E | 60153 |
| Pine No. 4 | Dkt717 | 444 | NE1/4SE1/436 | 1S | 12E | 60154 |
| Pine No. 5 | Dkt717 | 445 | NE1/4SE1/436 | 1S | 12E | 60155 |
| Pine No. 6 | Dkt717 | 446 | NE1/4SE1/436 | 1S | 12E | 60156 |
| Pine No. 7 | Dkt717 | 447 | NE1/4SE1/436 | 1S | 12E | 60157 |
| Pine No. 8 | Dkt717 | 448 | NE1/436 | 1S | 12E | 60158 |
| Pine No. 9 | Dkt717 | 449 | NE1/436 | 1S | 12E | 60159 |
| Oak No. 33 | Dkt198 | 499 | NE1/429 | 1S | 13E | 60160 |
| Oak No. 34 | Dkt198 | 500 | NE1/429 | 1S | 13E | 60161 |
| Oak No. 35 | Dkt198 | 501 | NE1/429,NW1/428 | 1S | 13E | 60162 |
| Oak No. 36 | Dkt198 | 502 | NW1/428 | 1S | 13E | 60163 |
| Oak No. 37 | Dkt198 | 503 | NW1/428 | 1S | 13E | 60164 |
| Oak No. 38 | 2001 | 30896 | NW1/4SW1/428 | 1S | 13E | 60165 |
| Oak No. 39 | 2001 | 30889 | NW1/4SW1/428 | 1S | 13E | 60166 |
| Oak No. 41 | 2001 | 30893 | NE1/4SE1/429 | 1S | 13E | 60168 |
| Oak No. 42 | 2001 | 30895 | NE1/4SE1/429 | 1S | 13E | 60169 |
| Oak No. 43 | Dkt198 | 509 | SE1/429NE1/432 | 1S | 13E | 60170 |
| Oak No. 44 | Dkt198 | 510 | NE1/432 | 1S | 13E | 60171 |
| Palace No. 1 | 41 | 71 | NW1/4SW1/425 | 1S | 12E | 60172 |
| Ace | 2002 | 66913 | NE1/4, 1 | 2S | 12E | 60173 |
| Ace 1 | Dkt142 | 525 | NE1/41 | 2S | 12E | 60174 |
| Ace 2 | Dkt142 | 526 | NE1/41 | 2S | 12E | 60175 |
| Ace 3 | Dkt142 | 527 | NE1/4SE1/41 | 2S | 12E | 60176 |
| Ace 4 | Dkt142 | 528 | NE1/4SE1/41 | 2S | 12E | 60177 |
| Ace 5 | Dkt142 | 529 | NE1/4SE1/41 | 2S | 12E | 60178 |
| Ace 6 | Dkt142 | 530 | SE1/41 | 2S | 12E | 60179 |
| Alto | 2002 | 66914 | NW1/4, 1 | 2S | 12E | 60180 |
| Alto No. 1 | 2002 | 66915 | NW1/4, 1 | 2S | 12E | 60181 |
| Alto No. 2 | 2002 | 66916 | NW1/41 | 2S | 12E | 60182 |
| Alto No. 3 | 2002 | 66917 | NW1/41 | 2S | 12E | 60183 |
| Alto No. 4 | 39 | 615 | NW1/4SW1/41 | 2S | 12E | 60184 |
| Alto No. 5 | 39 | 616 | SW1/41 | 2S | 12E | 60185 |
| Alto No. 7 | 39 | 618 | NW1/4NE1/4SE1/4SW1/41 | 2S | 12E | 60187 |
| Alto No. 8 | 2002 | 66918 | NW1/4, 1 | 2S | 12E | 60188 |
| Alto No. 9 | 2002 | 66919 | NW1/4, 1 | 2S | 12E | 60189 |
| Alto No. 10 | 2002 | 66920 | NW1/4, 1 | 2S | 12E | 60190 |

48
49
50
51
52
53
54
55
56
57
58
59
60
61
62
63
64
65
66
67
68
69
70
71
72
73
74
75
76
77
78
79
80
81
82
83
84
85
86
87
88
89
90
91
92
93
94
95
96
97
98
99
100

PLM AZ STATE OFFICE

| Name of Claim | Book of Records | Page | G&SRB&M Section | Township | Range | AMC |
|-----------------------|-----------------|------|---------------------------|----------|-------|-------|
| Alto No. 11 | 39 | 622 | NW1/4NE1/41 | 2S | 12E | 60191 |
| Arizona | 39 | 396 | SW1/42,NWV1/411 | 2S | 12E | 60192 |
| Big Ledge | 41 | 190 | NE1/4SE1/42 | 2S | 12E | 60193 |
| Wes No. 1 | Dkt711 | 280 | NW1/426 | 1S | 12E | 60195 |
| Wes No.2 | Dkt711 | 281 | NW1/4NE1/426 | 1S | 12E | 60196 |
| Brooklyn | 40 | 36 | SE1/42 | 2S | 12E | 60197 |
| Chicago | 39 | 399 | SW1/42 | 2S | 12E | 60198 |
| Gardner | 46 | 20 | NW1/4SW1/42,NE1/4SE1/43 | 2S | 12E | 60199 |
| Gussie | 34 | 184 | NW1/4SW1/42 | 2S | 12E | 60200 |
| Hard Rock No. 2 | 41 | 193 | NE1/42 | 2S | 12E | 60203 |
| Hard Rock No. 6 | H | 457 | SW1/41,NE1/4SE1/42 | 2S | 12E | 60204 |
| Hard Rock No. 7 | H | 460 | NE1/42 | 2S | 12E | 60205 |
| Hard Rock No. 11 | 36 | 60 | NW1/4SW1/41,NE1/4SE1/42 | 2S | 12E | 60206 |
| Hard Rock No. 12 | 36 | 61 | NE1/42,NW1/41 | 2S | 12E | 60207 |
| Horn Silver | 41 | 191 | NE1/42 | 2S | 12E | 60208 |
| Horn Silver No. 1 | 41 | 195 | NE1/42 | 2S | 12E | 60209 |
| Jane | 41 | 192 | NE1/42 | 2S | 12E | 60210 |
| Johnnie (Little) | 34 | 185 | NW1/42,NE1/4 3 | 2S | 12E | 60211 |
| Katie | 246 | 21 | NW1/42,NE1/4 3 | 2S | 12E | 60212 |
| Legal-Tender | 41 | 189 | NE1/4NW1/4 2 | 2S | 12E | 60213 |
| Libbie amended #2 | 34 | 186 | SW1/4 2 | 2S | 12E | 60214 |
| Libbie No.1 | 34 | 187 | SW1/4 2 | 2S | 12E | 60215 |
| Libbie No. 2 | 34 | 188 | SW1/4 2 | 2S | 12E | 60216 |
| Maggie | 39 | 397 | NW1/4 2 | 2S | 12E | 60218 |
| Michigan | 39 | 400 | SW1/4 2 | 2S | 12E | 60219 |
| New York | 40 | 35 | SE1/4 2 | 2S | 12E | 60220 |
| Rube | 34 | 189 | SW1/4 2 | 2S | 12E | 60221 |
| Ruby | 34 | 190 | NW1/4SW1/4 2 | 2S | 12E | 60222 |
| Sallie | 34 | 195 | NW1/42,NE1/4 3 | 2S | 12E | 60223 |
| Apache Leap | 26 | 353 | SW1/41,SE1/4 2 | 2S | 12E | 60224 |
| Cobre Verde | 39 | 213 | NW1/4NE1/4 11 | 2S | 12E | 60225 |
| Cobre Verde No.1 | 1/AM/MI | 252 | NW1/4NE1/4 11 | 2S | 12E | 60226 |
| Connecting Link | 1/AM/MI | 313 | SW1/41,NW1/4NE1/4 12 | 2S | 12E | 60227 |
| Connecting Link No. | 1/AM/MI | 204 | NW1/4NE1/4 11 | 2S | 12E | 60228 |
| Connecting Link No. | 1/AM/MI | 205 | NE1/4 11,SE1/4 2 | 2S | 12E | 60229 |
| Connecting Link No. | 1/AM/MI | 206 | NE1/4 11,SE1/4 2 | 2S | 12E | 60230 |
| Connecting Link No. | 1/AM/MI | 207 | NE1/4 11,NW1/4 12,SE1/4 2 | 2S | 12E | 60231 |
| Dacite No. 12 | 39 | 69 | SE1/412 | 2S | 12E | 60238 |
| Dacite No. 13 | 39 | 70 | SW1/47 | 2S | 13E | 60239 |
| San Juan | D | 42 | SE1/4SW1/42 | 2S | 12E | 60244 |
| South Syndicate No. 1 | 40 | 256 | SE1/41 | 2S | 12E | 60245 |
| South Syndicate No. 2 | 40 | 259 | SE1/41 | 2S | 12E | 60246 |
| South Syndicate No. 3 | 40 | 260 | SE1/41 | 2S | 12E | 60247 |
| South Syndicate No. 4 | 40 | 261 | SE1/41 | 2S | 12E | 60248 |
| South Syndicate No. 5 | 40 | 262 | SW1/46 | 2S | 13E | 60249 |
| Sun #2 | DktS09 | 313 | NW1/4NE1/432 | 1S | 13E | 60250 |
| Sun #3 | Dkt509 | 314 | NE1/432 | 1S | 13E | 60251 |
| Sun #4 | Dkt509 | 315 | NW1/4NE1/4SW1/4SE1/432 | 1S | 13E | 60252 |
| Sun #5 | Dkt509 | 316 | NE1/42 | 1S | 13E | 60253 |
| Sun #6 | Dkt509 | 317 | SW1/4SE1/432 | 1S | 13E | 60254 |
| Sun #7 | Dkt509 | 318 | SE1/432 | 1S | 13E | 60255 |
| Sun #8 | Dkt509 | 319 | SW1/4SE1/432 | 1S | 13E | 60256 |
| Sun #9 | DktS09 | 320 | SE1/432 | 1S | 13E | 60257 |

101
102
103
104
105
106
107
108
109
110
111
112
113
114
115
116
117
118
119
120
121
122
123
124
125
126
127
128
129
130
131
132
133
134
135
136
137
138
139
140
141
142
143
144
145
146
147
148
149
150
151
152
153

REGISTERED STATE OFFICE

| Name of Claim | Book of Records | Page | G&SRB&M Section | Township | Range | AMC | |
|---------------|-----------------|------|-------------------------|----------|-------|-------|-----|
| Sun #10 | Dkt509 | 321 | SW1/4SE1/432 | 1S | 13E | 60258 | 154 |
| Sun #11 | Dkt 509 | 322 | SE1/432 | 1S | 13E | 60259 | 155 |
| Sun #12 | Dkt509 | 323 | SW1/4SE1/432 | 1S | 13E | 60260 | 156 |
| Sun #13 | Dkt509 | 324 | SE1/42 | 1S | 13E | 60261 | 157 |
| Sun #14 | Dkt509 | 325 | NW1/46 | 2S | 13E | 60262 | 158 |
| Sun #15 | Dkt509 | 326 | NW1/4NE1/46 | 2S | 13E | 60263 | 159 |
| Sun #16 | Dkt509 | 327 | NW1/46 | 2S | 13E | 60264 | 160 |
| Sun #17 | Dkt509 | 328 | NW1/4NE1/46 | 2S | 13E | 60265 | 161 |
| Sun #18 | Dkt509 | 329 | NW1/46 | 2S | 13E | 60266 | 162 |
| Sun #19 | Dkt509 | 330 | NW1/4NE1/46 | 2S | 13E | 60267 | 163 |
| Sun #20 | Dkt509 | 331 | NW1/46 | 2S | 13E | 60268 | 164 |
| Sun #21 | Dkt509 | 332 | NW1/4NE1/46 | 2S | 13E | 60269 | 165 |
| Sun #22 | Dkt509 | 333 | NW1/4SW1/46 | 2S | 13E | 60270 | 166 |
| Sun #23 | Dkt509 | 334 | NW1/4NE1/4SE1/4SW1/46 | 2S | 13E | 60271 | 167 |
| Sun #24 | Dkt509 | 335 | SW1/46 | 2S | 13E | 60272 | 168 |
| Sun #25 | Dkt509 | 336 | SW1/4SE1/46 | 2S | 13E | 60273 | 169 |
| Sun #26 | Dkt509 | 337 | SW1/46 | 2S | 13E | 60274 | 170 |
| Sun #27 | Dkt509 | 338 | SW1/4SE1/46 | 2S | 13E | 60275 | 171 |
| Sun #28 | Dkt509 | 339 | SW1/4SE1/46 | 2S | 13E | 60276 | 172 |
| Sun #29 | Dkt509 | 340 | SE1/46 | 2S | 13E | 60277 | 173 |
| Sun #30 | Dkt509 | 341 | SE1/46 | 2S | 13E | 60278 | 174 |
| Sun #31 | Dkt509 | 342 | SE1/46 | 2S | 13E | 60279 | 175 |
| Sun #32 | Dkt509 | 343 | SE1/4NE1/46 | 2S | 13E | 60280 | 176 |
| Sun #33 | Dkt509 | 344 | NE1/46 | 2S | 13E | 60281 | 177 |
| Sun #34 | Dkt509 | 345 | NE1/46 | 2S | 13E | 60282 | 178 |
| Sun #35 | Dkt509 | 346 | NE1/46 | 2S | 13E | 60283 | 179 |
| Sun #36 | Dkt509 | 347 | NE1/46 | 2S | 13E | 60284 | 180 |
| Sun #37 | Dkt509 | 348 | SE1/432.SW1/433 | 1S | 13E | 60285 | 181 |
| Sun #38 | Dkt509 | 349 | SE1/42.SW1/433 | 1S | 13E | 60286 | 182 |
| Sun #40 | Dkt509 | 351 | SW1/4SE1/433 | 1S | 13E | 60288 | 183 |
| Sun #41 | Dkt509 | 352 | SW1/4SE1/433 | 1S | 13E | 60289 | 184 |
| Sun #44 | Dkt509 | 355 | SE1/433 | 1S | 13E | 60290 | 185 |
| Sun #45 | Dkt509 | 356 | SE1/433 | 1S | 13E | 60291 | 186 |
| Sun #48 | Dkt509 | 359 | SE1/433,SW1/434 | 1S | 13E | 60292 | 187 |
| Sun #49 | Dkt509 | 360 | SE1/433,SW1/434 | 1S | 13E | 60293 | 188 |
| Sun #52 | Dkt509 | 363 | NW1/428 | 1S | 13E | 60294 | 189 |
| Sun #53 | Dkt509 | 364 | NW1/428 | 1S | 13E | 60295 | 190 |
| Sun #54 | Dkt509 | 365 | NW/4NE1/428 | 1S | 13E | 60296 | 191 |
| Sun #55 | Dkt509 | 366 | NE1/428 | 1S | 13E | 60297 | 192 |
| Sun #56 | Dkt509 | 367 | NE1/428 | 1S | 13E | 60298 | 193 |
| Sun #57 | Dkt509 | 368 | NE1/428 | 1S | 13E | 60299 | 194 |
| Sun #58 | Dkt509 | 369 | NE1/428,NW1/427 | 1S | 13E | 60300 | 195 |
| Sun #59 | Dkt509 | 370 | NW1/427 | 1S | 13E | 60301 | 196 |
| Sun #60 | Dkt509 | 371 | NW1/427 | 1S | 13E | 60302 | 197 |
| Sun #61 | Dkt509 | 372 | NW1/427 | 1S | 13E | 60303 | 198 |
| Sun #62 | 2001 | 898 | SW1/4NW1/428 | 1S | 13E | 60304 | 199 |
| Sun #63 | 2001 | 900 | SW1/4NW1/428 | 1S | 13E | 60305 | 200 |
| Sun #64 | 2001 | 902 | SE1/4SW1/4NW1/4NE1/428 | 1S | 13E | 60306 | 201 |
| Sun #65 | 2001 | 904 | SE1/4NE1/428 | 1S | 13E | 60307 | 202 |
| Sun #66 | 2001 | 905 | SE1/4NE1/428 | 1S | 13E | 60308 | 203 |
| Sun #67 | 2001 | 906 | SE1/4NE1/428 | 1S | 13E | 60309 | 204 |
| Sun #68 | Dkt509 | 379 | SE1/4NE1/428,SW1/4NW1/4 | 1S | 13E | 60310 | 205 |
| Sun #69 | Dkt509 | 380 | SW1/4NW1/427 | 1S | 13E | 60311 | 206 |

STATE OF ARIZONA
 DEPARTMENT OF REVENUE
 CLAIMS SECTION

| Name of Claim | Book of Records | Page | G&SRB&M Section | Township | Range | AMC |
|-----------------------|-----------------|------|------------------------|----------|-------|--------|
| Sun #70 | Dkt509 | 381 | SW1/4NW1/427 | 1S | 13E | 60312 |
| Sun #71 | Dkt509 | 382 | SW1/4NW1/427 | 1S | 13E | 60313 |
| Sun #42A | Dkt736 | 743 | SW1/4SE1/433 | 1S | 13E | 60314 |
| Sun #46 A | Dkt736 | 744 | SE1/433 | 1S | 13E | 60315 |
| Sun #50A | Dkt736 | 745 | SE1/433,SW1/434 | 1S | 13E | 60316 |
| Annex | 38 | 118 | NW1/4L,NE1/411 | 2S | 12E | 60362 |
| Apes | 38 | 117 | NW1/412,NE1/411 | 2S | 12E | 60363 |
| Broken Hill No. 1 | 38 | 157 | SW1/4SE1/411 | 2S | 12E | 60364 |
| CobreVerdeNo.2 | 1/AM/MI | 253 | NW1/4NE1/411 | 2S | 12E | 60365 |
| CobreVerdeNo.3 | 20 | 605 | SE1/4SW1/4NW1/4NE1/411 | 2S | 12E | 60366 |
| Copper Bell | 38 | 116 | NW1/412 | 2S | 12E | 60367 |
| Illinois | 1/AM/MI | 265 | NE1/411 | 2S | 12E | 60389 |
| Indiana | F | 572 | NE1/411 | 2S | 12E | 60390 |
| Iowa | F | 573 | NE1/411 | 2S | 12E | 60391 |
| Lead Hill | 21 | 272 | NE1/4SE1/411 | 2S | 12E | 60392 |
| South Syndicate No. 6 | 40 | 263 | SE1/41,NE1/412 | 2S | 12E | 60394 |
| South Syndicate No. 7 | 40 | 264 | NW1/47 | 2S | 13E | 60395 |
| South Syndicate No. 8 | 40 | 265 | NW1/47 | 2S | 13E | 60396 |
| South Syndicate No. 9 | 40 | 266 | NW1/4NE1/47,SW1/46 | 2S | 13E | 60397 |
| South Syndicate No. | 40 | 267 | NW1/4SW1/47 | 2S | 13E | 60398 |
| South Syndicate No. | 40 | 268 | NW1/4NE1/4SE1/4SW1/47 | 2S | 13E | 60399 |
| South Syndicate No. | 40 | 269 | NW1/4NE1/4SE1/47 | 2S | 13E | 60400 |
| Touch Not No.2 | 1/AM/MI | 315 | NE1/4SE1/412 | 2S | 12E | 60401 |
| Extension No. 1A | 968 | 22 | SW1/47 | 2S | 13E | 60402 |
| Extension No. 2 | 40 | 410 | SW1/4SE1/47 | 2S | 13E | 60403 |
| Extension No. 3 | 40 | 411 | NE1/47 | 2S | 13E | 60404 |
| Extension No. 4 | 40 | 409 | SW1/4,7,NW1/418 | 2S | 13E | 60405 |
| Extension No. 5 | 40 | 412 | SW1/47,NW1/418 | 2S | 13E | 60406 |
| Extension No. 6 | 40 | 413 | SW1/47,NW1/4NE1/418 | 2S | 13E | 60407 |
| Extension No. 7 | 40 | 414 | SW1/4SE1/4NE1/418 | 2S | 13E | 60408 |
| Extension No. 8 | 40 | 415 | SW1/47,NE1/418 | 2S | 13E | 60409 |
| Extension No. 31 | 610 | 71 | SE1/47,NE1/418 | 2S | 13E | 60433 |
| Extension No. 32 | 610 | 72 | SE1/47 | 2S | 13E | 60434 |
| Extension No. 33 | 610 | 73 | SE1/4NE1/47 | 2S | 13E | 60435 |
| Extension No. 34 | 610 | 74 | SE1/4NE1/47 | 2S | 13E | 60436 |
| Extension No. 35 | 610 | 75 | NE1/47 | 2S | 13E | 60437 |
| Extension No. 36 | 610 | 76 | NE1/47 | 2S | 13E | 60438 |
| Extension No. 37 | 610 | 77 | NE1/47 | 2S | 13E | 60439 |
| Extension No. 38 | 610 | 78 | NE1/47 | 2S | 13E | 60440 |
| Extension No. 39 | 610 | 79 | NE1/47,SE1/46 | 2S | 13E | 60441 |
| Extension No. 40 | 610 | 80 | NE1/47,SE1/46 | 2S | 13E | 60442 |
| Extension No. 41 | 610 | 81 | NE1/47,SE1/46 | 2S | 13E | 60443 |
| Oak No. 45 | Dkt566 | 177 | NW1/429 | 1S | 13E | 60452 |
| Broken Hill No. 2 | 38 | 155 | SE1/4SW1/4NW1/411 | 2S | 12E | 60453 |
| Eric #1 | 1997-029460 | 1 | NE1/422 & NW1/423 | 1S | 13E | 347702 |
| Eric #2 | 1997-029461 | 1 | NE1/422 | 1S | 13E | 347703 |
| Eric #3 | 1997-029462 | 1 | NW1/422&NE1/422 | 1S | 13E | 347704 |
| Eric #4 | 1997-029463 | 1 | NW1/422 | 1S | 13E | 347705 |
| Eric #5 | 1997-029464 | 1 | NE1/421 | 1S | 13E | 347706 |
| Eric #6 | 1997-029465 | 1 | NW1/421 & NE1/421 | 1S | 13E | 347707 |
| Eric #7 | 1997-029466 | 1 | NW1/421 | 1S | 13E | 347708 |
| Eric #8 | 1997-029467 | 1 | NE1/420 & NW1/421 | 1S | 13E | 347709 |
| Eric #9 | 1997-029468 | 1 | NE1/420 | 1S | 13E | 347710 |

207 -
208
209
210
211 -
212 -
213
214
215
216
217 -
218 -
219
220
221 -
222 -
223
224
225
226
227
228
229
230
231
232
233
234
235
236
237 -
238 -
239
240
241
242
243
244
245
246
247
248
249
250
251
252
253
254
255
256
257
258
259

RECEIVED
 STATE OFFICE
 11-1-11

| Name of Claim | Book of Records | Page | G&SRB&M Section | Township | Range | AMC |
|---------------|-----------------|------|-------------------------|----------|-------|--------|
| Eric #10 | 1997-029469 | 1 | SE¼17 | 1S | 13E | 347711 |
| Eric #11 | 1997-029470 | 1 | SE¼17&SW¼16 | 1S | 13E | 374412 |
| Eric #12 | 1997-029471 | 1 | SW¼16 | 1S | 13E | 347713 |
| Eric #13 | 1997-029472 | 1 | SW¼16 & SE¼16 | 1S | 13E | 347714 |
| Eric #14 | 1997-029473 | 1 | SE¼16 | 1S | 13E | 347715 |
| Eric #15 | 1997-029474 | 1 | SW¼15 | 1S | 13E | 347716 |
| Eric #16 | 1997-029475 | 1 | SW¼15&S¼15 | 1S | 13E | 347717 |
| Eric #17 | 1997-029476 | 1 | SW¼15 | 1S | 13E | 347718 |
| Eric #18 | 1997-029477 | 1 | SE¼15&SW¼14 | 1S | 13E | 347719 |
| Eric #19 | 1997-029478 | 1 | SW¼14 | 1S | 13E | 347720 |
| Eric #20 | 1997-029479 | 1 | SW¼14 | 1S | 13E | 347721 |
| Eric #21 | 1997-029480 | 1 | SW¼14 | 1S | 13E | 347722 |
| Eric #22 | 1997-029481 | 1 | SW¼14 | 1S | 13E | 347723 |
| Eric #23 | 1997-029482 | 1 | SW¼14 | 1S | 13E | 347724 |
| Eric #24 | 1997-029483 | 1 | SW¼14&SE¼15 | 1S | 13E | 347725 |
| Eric #25 | 1997-029484 | 1 | SE¼15 | 1S | 13E | 347726 |
| Eric #26 | 1997-029485 | 1 | SE¼15 | 1S | 13E | 347727 |
| Eric #27 | 1997-029486 | 1 | SE¼15 | 1S | 13E | 347728 |
| Eric #28 | 1997-029487 | 1 | SE¼15&SW¼15 | 1S | 13E | 347729 |
| Eric #29 | 1997-029488 | 1 | SW¼15 | 1S | 13E | 347730 |
| Eric #30 | 1997-029489 | 1 | SW¼15 | 1S | 13E | 347731 |
| Eric #31 | 1997-029490 | 1 | SW¼15 | 1S | 13E | 347732 |
| Eric #32 | 1997-029491 | 1 | SW¼15 | 1S | 13E | 347733 |
| Eric #33 | 1997-029492 | 1 | SW¼16 | 1S | 13E | 347734 |
| Eric #34 | 1997-029493 | 1 | SE¼16 | 1S | 13E | 347735 |
| Eric #35 | 1997-029494 | 1 | SW¼16 & SE¼16 | 1S | 13E | 347736 |
| Eric #36 | 1997-029495 | 1 | SW¼16 | 1S | 13E | 347737 |
| Eric #37 | 1997-029496 | 1 | SE¼17 & SW¼16 | 1S | 13E | 347738 |
| Eric #38 | 1997-029497 | 1 | SE¼17 | 1S | 13E | 347739 |
| Eric #39 | 1997-029498 | 1 | SE¼17 | 1S | 13E | 347740 |
| Eric #40 | 1997-029499 | 1 | SE¼17 & SW¼16 | 1S | 13E | 347741 |
| Eric #41 | 1997-029500 | 1 | SW¼16 | 1S | 13E | 347742 |
| Eric #42 | 1997-029501 | 1 | SW¼16&SE¼16 | 1S | 13E | 347743 |
| Eric #43 | 1997-029502 | 1 | SE¼16 | 1S | 13E | 347744 |
| Eric #44 | 1997-029503 | 1 | NE¼16&SE¼16 | 1S | 13E | 347745 |
| Eric #45 | 1997-029504 | 1 | SW¼16&SE¼16 | 1S | 13E | 347746 |
| Eric #46 | 1997-029505 | 1 | SW¼16 | 1S | 13E | 347747 |
| Eric #47 | 1997-029506 | 1 | SE¼17&SW¼16 | 1S | 13E | 347748 |
| Eric #48 | 1997-029507 | 1 | SE¼17 | 1S | 13E | 347749 |
| Eric #49 | 1997-029508 | 1 | NE¼17&SE¼17 | 1S | 13E | 347750 |
| Eric #50 | 1997-029509 | 1 | NE¼17,SE¼17,NW¼16,S | 1S | 13E | 347751 |
| Eric #51 | 1997-029510 | 1 | NW¼16 & SW¼16 | 1S | 13E | 347752 |
| Eric #52 | 1997-029511 | 1 | NE¼16,NW¼16,SE¼16,SW¼16 | 1S | 13E | 347753 |
| Eric #53 | 1997-029512 | 1 | NW¼16&NE¼16 | 1S | 13E | 347754 |
| Eric #54 | 1997-029513 | 1 | NW¼16 | 1S | 13E | 347755 |
| Eric #55 | 1997-029514 | 1 | NE¼17&NW¼16 | 1S | 13E | 347756 |
| Eric #56 | 1997-029515 | 1 | NE¼17 | 1S | 13E | 347757 |
| Eric #57 | 1997-029516 | 1 | NE¼16&SE¼16 | 1S | 13E | 347758 |
| Eric #58 | 1997-029517 | 1 | NE¼16&SE¼16 | 1S | 13E | 347759 |
| Eric #59 | 1997-029518 | 1 | NW¼15&SW¼15 | 1S | 13E | 347760 |
| Eric #60 | 1997-029519 | 1 | SW¼15&NW¼15 | 1S | 13E | 347761 |
| Eric #61 | 1997-029520 | 1 | NW¼15&SW¼15 | 1S | 13E | 347762 |
| Eric #62 | 1997-029521 | 1 | NW¼15&SW¼15 | 1S | 13E | 347763 |

260
261
262
263
264
265
266
267
268
269
270
271
272
273
274
275
276
277
278
279
280
281
282
283
284
285
286
287
288
289
290
291
292
293
294
295
296
297
298
299
300
301
302
303
304
305
306
307
308
309
310
311
312

RECEIVED
INDEX - ARIZONA

| Name of Claim | Book of Records | Page | G&SRB&M Section | Township | Range | AMC | |
|---------------|-----------------|------|-------------------------|----------|-------|--------|-----|
| Eric #63 | 1997-029522 | 1 | NW¼15,SW¼15,SE¼15,NE¼15 | 1S | 13E | 347764 | 313 |
| Eric #64 | 1997-029523 | 1 | NE¼15&SE¼15 | 1S | 13E | 347765 | 314 |
| Eric #65 | 1997-029524 | 1 | NE¼15&SE¼15 | 1S | 13E | 347766 | 315 |
| Eric #66 | 1997-029525 | 1 | NE¼15&SE¼15 | 1S | 13E | 347767 | 316 |
| Eric #67 | 1997-029526 | 1 | NE¼15,SE¼15,NW¼14,SW¼14 | 1S | 13E | 347768 | 317 |
| Eric #68 | 1997-029527 | 1 | SW¼14 & NW¼14 | 1S | 13E | 347769 | 318 |
| Eric #69 | 1997-029528 | 1 | SW¼14&NW¼14 | 1S | 13E | 347770 | 319 |
| Eric #70 | 1997-029529 | 1 | SW¼14&NW¼14 | 1S | 13E | 347771 | 320 |
| Eric #71 | 1997-029530 | 1 | SW¼14&NW¼14 | 1S | 13E | 347772 | 321 |
| Eric #72 | 1997-029531 | 1 | SW¼14 & NW¼14 | 1S | 13E | 347773 | 322 |
| Eric #73 | 1997-029532 | 1 | NE¼14 | 1S | 13E | 347774 | 323 |
| Eric #74 | 1997-029533 | 1 | NE¼14 | 1S | 13E | 347775 | 324 |
| Eric #75 | 1997-029534 | 1 | NW¼14&NE¼14 | 1S | 13E | 347776 | 325 |
| Eric #76 | 1997-029535 | 1 | NW¼14 | 1S | 13E | 347777 | 326 |
| Eric #77 | 1997-029536 | 1 | NW¼14 | 1S | 13E | 347778 | 327 |
| Eric #78 | 1997-029537 | 1 | NW¼14 | 1S | 13E | 347779 | 328 |
| Eric #79 | 1997-029538 | 1 | NW¼14 | 1S | 13E | 347780 | 329 |
| Eric #80 | 1997-029539 | 1 | NE¼15&NW¼14 | 1S | 13E | 347781 | 330 |
| Eric #81 | 1997-029540 | 1 | NE¼15 | 1S | 13E | 347782 | 331 |
| Eric #82 | 1997-029541 | 1 | NE¼15 | 1S | 13E | 347783 | 332 |
| Eric #83 | 1997-029542 | 1 | NE¼15 | 1S | 13E | 347784 | 333 |
| Eric #84 | 1997-029543 | 1 | NW¼15&NE¼15 | 1S | 13E | 347785 | 334 |
| Eric #85 | 1997-029544 | 1 | NW¼15 | 1S | 13E | 347786 | 335 |
| Eric #86 | 1997-029545 | 1 | NW¼15 | 1S | 13E | 347787 | 336 |
| Eric #87 | 1997-029546 | 1 | NW¼15 | 1S | 13E | 347788 | 337 |
| Eric #88 | 1997-029547 | 1 | NW¼15 | 1S | 13E | 347789 | 338 |
| Eric #89 | 1997-029548 | 1 | NE¼16 | 1S | 13E | 347790 | 339 |
| Eric #90 | 1997-029549 | 1 | NE¼16 | 1S | 13E | 347791 | 340 |
| Eric #91 | 1997-029550 | 1 | NE¼16 | 1S | 13E | 347792 | 341 |
| Eric #92 | 1997-029551 | 1 | NW¼16 & NE¼16 | 1S | 13E | 347793 | 342 |
| Eric #93 | 1997-029552 | 1 | NW¼16 | 1S | 13E | 347794 | 343 |
| Eric #94 | 1997-029553 | 1 | NE¼17&NW¼16 | 1S | 13E | 347795 | 344 |
| Eric #95 | 1997-029554 | 1 | NE¼17 | 1S | 13E | 347796 | 345 |
| Eric #97 | 1997-029555 | 1 | NE¼17 | 1S | 13E | 347797 | 346 |
| Eric #98 | 1997-029556 | 1 | NE¼17 | 1S | 13E | 347798 | 347 |
| Eric #99 | 1997-029557 | 1 | NE¼17&NW¼16 | 1S | 13E | 347799 | 348 |
| Eric #100 | 1997-029558 | 1 | NW¼16 | 1S | 13E | 347800 | 349 |
| Eric #101 | 1997-029559 | 1 | NW¼16&NE¼16 | 1S | 13E | 347801 | 350 |
| Eric #102 | 1997-029560 | 1 | NW¼16,NE¼16,SW¼9,SE¼9 | 1S | 13E | 347802 | 351 |
| Eric #103 | 1997-029561 | 1 | NW¼16 & SW¼9 | 1S | 13E | 347803 | 352 |
| Eric #104 | 1997-029562 | 1 | SE¼8,NE¼17,SW¼9, | 1S | 13E | 347804 | 353 |
| Eric #105 | 1997-029563 | 1 | SE¼8&NE¼17 | 1S | 13E | 347805 | 354 |
| Eric #106 | 1997-029564 | 1 | SE¼8 | 1S | 13E | 347806 | 355 |
| Eric #107 | 1997-029565 | 1 | SE¼8 & SW¼9 | 1S | 13E | 347807 | 356 |
| Eric #108 | 1997-029566 | 1 | SW¼9 | 1S | 13E | 347808 | 357 |
| Eric #109 | 1997-029567 | 1 | SW¼9 & SE¼9 | 1S | 13E | 347809 | 358 |
| Eric #110 | 1997-029568 | 1 | SW¼9 & SE¼9 | 1S | 13E | 347810 | 359 |
| Eric #111 | 1997-029569 | 1 | SW¼9 | 1S | 13E | 347811 | 360 |
| Eric #112 | 1997-029570 | 1 | SE¼8 & SW¼9 | 1S | 13E | 347812 | 361 |
| Eric #113 | 1997-029571 | 1 | SE¼8 | 1S | 13E | 347813 | 362 |
| Eric #114 | 1997-029572 | 1 | SW¼8,SE¼8,NW¼17,NE¼17 | 1S | 13E | 347814 | 363 |
| Eric #115 | 1997-029573 | 1 | NE¼8,SE¼8,NW¼8,SW¼8 | 1S | 13E | 347815 | 364 |
| Eric #116 | 1997-029574 | 1 | SE¼8 | 1S | 13E | 347816 | 365 |

RECEIVED
 IN THE
 CLERK'S
 OFFICE
 OF THE
 STATE OF
 ARIZONA

| Name of Claim | Book of Records | Page | G&SRB&M Section | Township | Range | AMC |
|---------------|-----------------|------|-----------------------------|----------|-------|--------|
| Eric #117 | 1997-029575 | 1 | SE¼8 " SW¼9 | 1S | 13E | 347817 |
| Eric #118 | 1997-029576 | 1 | SW¼9 | 1S | 13E | 347818 |
| Eric #119 | 1997-029577 | 1 | SW¼9 & SE¼9 | 1S | 13E | 347819 |
| Eric #120 | 1997-029578 | 1 | SW¼9 & SE¼9 | 1S | 13E | 347820 |
| Eric #121 | 1997-029579 | 1 | SW¼9 | 1S | 13E | 347821 |
| Eric #122 | 1997-029580 | 1 | SE¼8 & SW¼9 | 1S | 13E | 347822 |
| Eric #123 | 1997-029581 | 1 | SE¼8 | 1S | 13E | 347823 |
| Eric #124 | 1997-029582 | 1 | NE¼8 & SE¼8 | 1S | 13E | 347824 |
| Eric #125 | 1997-029583 | 1 | NE¼8,SE¼8,NW¼9,SW¼9 | 1S | 13E | 347825 |
| Eric #126 | 1997-029584 | 1 | NW¼9 & SW¼9 | 1S | 13E | 347826 |
| Eric #127 | 1997-029585 | 1 | NE¼9,SE¼9,SW¼9,NW¼9 | 1S | 13E | 347827 |
| Eric #128 | 1997-029586 | 1 | NW¼9&NE¼9 | 1S | 13E | 347828 |
| Eric #129 | 1997-029587 | 1 | NW¼9 | 1S | 13E | 347829 |
| Eric #130 | 1997-029588 | 1 | NE¼8 & NW¼9 | 1S | 13E | 347830 |
| Eric #131 | 1997-029589 | 1 | NE¼8 & NW¼9 | 1S | 13E | 347831 |
| Eric #132 | 1997-029590 | 1 | NW¼9 | 1S | 13E | 347832 |
| Eric #133 | 1997-029591 | 1 | NW¼9&NE¼9 | 1S | 13E | 347833 |
| Eric #135 | 1997-029592 | 1 | SW¼12 | 1S | 13E | 347834 |
| Eric #136 | 1997-029593 | 1 | SE¼11&SW¼12 | 1S | 13E | 347835 |
| Eric #137 | 1997-029594 | 1 | SE¼11 | 1S | 13E | 347836 |
| Eric #138 | 1997-029595 | 1 | NE¼14&SE¼11 | 1S | 13E | 347837 |
| Eric #139 | 1997-029596 | 1 | NE¼14 & SE¼11 | 1S | 13E | 347838 |
| Eric #140 | 1997-029597 | 1 | NW¼14,NE¼14,SW¼11,SE¼11 | 1S | 13E | 347839 |
| Eric #141 | 1997-029598 | 1 | NW¼14&SW¼11 | 1S | 13E | 347840 |
| Eric #142 | 1997-029599 | 1 | NW¼14&SW¼11 | 1S | 13E | 347841 |
| Eric #143 | 1997-029600 | 1 | NW¼14&SW¼11 | 1S | 13E | 347842 |
| Eric #144 | 1997-029601 | 1 | NW¼14&SW¼11 | 1S | 13E | 347843 |
| Eric #145 | 1997-029602 | 1 | NE¼15, | 1S | 13E | 347844 |
| Eric #146 | 1997-029603 | 1 | NE¼15&SE¼10 | 1S | 13E | 347845 |
| Eric #147 | 1997-029604 | 1 | NE¼15 & SE¼10 | 1S | 13E | 347846 |
| Eric #148 | 1997-029605 | 1 | NW¼15 & SE¼10 | 1S | 13E | 347847 |
| Eric #149 | 1997-029606 | 1 | NW¼15,NE¼15, | 1S | 13E | 347848 |
| Eric #150 | 1997-029607 | 1 | NW¼15&SW¼10 | 1S | 13E | 347849 |
| Eric #151 | 1997-029608 | 1 | NW¼15&SW¼10 | 1S | 13E | 347850 |
| Eric #152 | 1997-029609 | 1 | NW¼15&SW¼10 | 1S | 13E | 347851 |
| Eric #153 | 1997-029610 | 1 | NW¼15&SW¼10 | 1S | 13E | 347852 |
| Eric #154 | 1997-029611 | 1 | NE¼16&SE¼9 | 1S | 13E | 347853 |
| Eric #155 | 1997-029612 | 1 | NE¼16 & SE¼9 | 1S | 13E | 347854 |
| Eric #156 | 1997-029613 | 1 | NE¼16 & SE¼9 | 1S | 13E | 347855 |
| Eric #157 | 1998-000721 | 1 | NE¼9 | 1S | 13E | 347856 |
| Eric #158 | 1998-000721 | 2 | NE¼9 | 1S | 13E | 347857 |
| Eric #159 | 1998-000721 | 3 | NE¼9 | 1S | 13E | 347858 |
| Eric #160 | 1997-029617 | 1 | NW¼10 | 1S | 13E | 347859 |
| Eric #161 | 1997-029618 | 1 | NW¼10 | 1S | 13E | 347860 |
| Eric #162 | 1997-029619 | 1 | NW¼10 | 1S | 13E | 347861 |
| Eric #163 | 1997-029620 | 1 | NW¼10 | 1S | 13E | 347862 |
| Eric #164 | 1997-029621 | 1 | NW¼10 & SW¼10 | 1S | 13E | 347863 |
| Eric #165 | 1997-029622 | 1 | NE¼10 & SE¼10 | 1S | 13E | 347864 |
| Eric #166 | 1997-029623 | 1 | NE¼10 & SE¼10 | 1S | 13E | 347865 |
| Eric #167 | 1997-029624 | 1 | NE¼10&SE¼10 | 1S | 13E | 347866 |
| Eric #168 | 1198-000721 | 4 | NE 1/4 10,SE 1/4 10, NW 1/4 | 1S | 13E | 347867 |
| Eric #169 | 1997-029626 | 1 | NE¼11&SW¼11 | 1S | 13E | 347868 |
| Eric #170 | 1997-029627 | 1 | NW¼11&SW¼11 | 1S | 13E | 347869 |

366
367
368
369
370
371
372
373
374
375
376
377
378
379
380
381
382
383
384
385
386
387
388
389
390
391
392
393
394
395
396
397
398
399
400
401
402
403
404
405
406
407
408
409
410
411
412
413
414
415
416
417
418

RECEIVED
 COUNTY CLERK
 OFFICE

| Name of Claim | Book of Records | Page | G&SRB&M Section | Township | Range | AMC |
|---------------|-----------------|------|------------------------|----------|-------|--------|
| Eric #171 | 1997-029628 | 1 | NW¼11&SW¼11 | 1S | 13E | 347870 |
| Eric #172 | 1997-029629 | 1 | NW¼11&SW¼11 | 1S | 13E | 347871 |
| Eric #173 | 1997-029630 | 1 | NW¼11 & SW¼11 & NE¼11 | 1S | 13E | 347872 |
| Eric #174 | 1997-029631 | 1 | NE¼11&SE¼11 | 1S | 13E | 347873 |
| Eric #175 | 1997-029632 | 1 | NE¼11 & SE¼11 | 1S | 13E | 347874 |
| Eric #176 | 1997-029633 | 1 | NE¼11&SE¼11 | 1S | 13E | 347875 |
| Eric #177 | 1997-029634 | 1 | NE¼11 & SE¼1 1 & NW¼12 | 1S | 13E | 347876 |
| Eric #178 | 1997-029635 | 1 | NE¼11 | 1S | 13E | 347877 |
| Eric #179 | 1997-029636 | 1 | NE¼11 | 1S | 13E | 347878 |
| Eric #180 | 1997-029637 | 1 | NE¼11 | 1S | 13E | 347879 |
| Eric #181 | 1997-029638 | 1 | NW¼11&NE¼11 | 1S | 13E | 347880 |
| Eric #182 | 1997-029639 | 1 | NW¼11 | 1S | 13E | 347881 |
| Eric #183 | 1997-029640 | 1 | NW¼11 | 1S | 13E | 347882 |
| Eric #184 | 1997-029641 | 1 | NW¼11 | 1S | 13E | 347883 |
| Eric #185 | 1997-029642 | 1 | NW¼11 | 1S | 13E | 347884 |
| Eric #186 | 1997-029643 | 1 | NE¼10&NW¼11 | 1S | 13E | 347885 |
| Eric #187 | 1997-029644 | 1 | NE¼10 | 1S | 13E | 347886 |
| Eric #188 | 1997-029645 | 1 | NE¼10 | 1S | 13E | 347887 |
| Eric #189 | 1997-029646 | 1 | NE¼10 | 1S | 13E | 347888 |
| Eric #190 | 1997-029647 | 1 | NW¼10 | 1S | 13E | 347889 |
| Eric #191 | 1997-029648 | 1 | NW¼10 | 1S | 13E | 347890 |
| Eric #192 | 1997-029649 | 1 | Nw¼10 | 1S | 13E | 347891 |
| Eric #193 | 1997-029650 | 1 | NW¼10 | 1S | 13E | 347892 |
| Eric #194 | 1997-029651 | 1 | NW¼10 | 1S | 13E | 347893 |
| Eric #195 | 1997-029652 | 1 | NE¼9 | 1S | 13E | 347894 |
| Eric #196 | 1997-029653 | 1 | NE¼9 | 1S | 13E | 347895 |
| Eric #197 | 1997-029654 | 1 | NE¼9 | 1S | 13E | 347896 |
| Eric #198 | 1997-029655 | 1 | SE¼4 & NE¼4 | 1S | 13E | 347897 |
| Eric #199 | 1997-029656 | 1 | SE¼4 & NE¼4 | 1S | 13E | 347898 |
| Eric #200 | 1997-029657 | 1 | SE¼4 & NE¼4 | 1S | 13E | 347899 |
| Eric #201 | 1997-029658 | 1 | NW¼10&SW¼3 | 1S | 13E | 347900 |
| Eric #202 | 1997-029659 | 1 | NW¼10 & SW¼3 | 1S | 13E | 347901 |
| Eric #203 | 1997-029660 | 1 | NW¼10 & SW¼3 | 1S | 13E | 347902 |
| Eric #204 | 1997-029661 | 1 | NW¼10 & SW¼3 | 1S | 13E | 347903 |
| Eric #205 | 1997-029662 | 1 | NW¼10,NE¼10,SW¼3,SE¼3 | 1S | 13E | 347904 |
| Eric #206 | 1997-029663 | 1 | SE¼8&NE¼10 | 1S | 13E | 347905 |
| Eric #207 | 1997-029664 | 1 | SE¼3 & NE¼10 | 1S | 13E | 347906 |
| Eric #208 | 1997-029665 | 1 | SE¼3& NE¼10 | 1S | 13E | 347907 |
| Eric #209 | 1997-029666 | 1 | SE¼3,SW¼2,NE¼10,NW¼11 | 1S | 13E | 347908 |
| Eric #210 | 1997-029667 | 1 | SW¼2&NW¼11 | 1S | 13E | 348024 |
| Eric #211 | 1997-029668 | 1 | SW¼2&NW¼11 | 1S | 13E | 348025 |
| Eric #212 | 1997-029669 | 1 | NW¼11&SW¼2 | 1S | 13E | 348026 |
| Eric #213 | 1997-029670 | 1 | SW¼2&NW¼11 | 1S | 13E | 348027 |
| Eric #214 | 1998-721 | 5 | SW¼2,SE¼2,NW¼11,NE¼1 | 1S | 13E | 348028 |
| Eric #215 | 1997-029672 | 1 | NE¼11 & SE¼2 | 1S | 13E | 348029 |
| Eric #216 | 1997-029673 | 1 | SE¼2 & NE¼11 | 1S | 13E | 348030 |
| Eric #217 | 1997-029674 | 1 | SE¼2 | 1S | 13E | 348031 |
| Eric #218 | 1998-000721 | 6 | SW¼2 & SE¼2 | 1S | 13E | 348032 |
| Eric #219 | 1997-029676 | 1 | SW¼2 | 1S | 13E | 348033 |
| Eric #220 | 1997-029677 | 1 | SW¼2 | 1S | 13E | 348034 |
| Eric #221 | 1997-029678 | 1 | SW¼2 | 1S | 13E | 348035 |
| Eric #222 | 1997-029679 | 1 | SW¼2 | 1S | 13E | 348036 |
| Eric #223 | 1997-029680 | 1 | SE¼3 & SW¼2 | 1S | 13E | 348037 |

419 -
420
421
422
423
424
425
426
427
428
429
430
431
432
433
434
435
436
437
438
439 -
440 -
441
442
443
444
445
446
447
448
449
450
451
452
453
454
455
456
457
458
459
460
461
462
463
464
465
466
467
468
469
470
471

STATE OF ARIZONA
REGISTRAR'S OFFICE

| Name of Claim | Book of Records | Page | G&SRB&M Section | Township | Range | AMC |
|---------------|-----------------|------|-----------------------|----------|-------|--------|
| Eric #224 | 1998-000721 | 7 | NE¼10 & SE¼3 | 1S | 13E | 348038 |
| Eric #225 | 1997-029682 | 1 | SE¼3 | 1S | 13E | 348039 |
| Eric #226 | 1997-029683 | 1 | SE¼3 | 1S | 13E | 348040 |
| Eric #227 | 1997-029684 | 1 | SW¼3 & SE¼3 | 1S | 13E | 348041 |
| Eric #228 | 1998-000721 | 8 | NW¼10& SW¼3 | 1S | 13E | 348042 |
| Eric #229 | 1998-000721 | 9 | NW¼10&SW¼3 | 1S | 13E | 348043 |
| Eric #230 | 1997-029687 | 1 | SE¼3 & NE¼3 | 1S | 13E | 348044 |
| Eric #231 | 1997-029688 | 1 | SE¼3&NE¼3 | 1S | 13E | 348045 |
| Eric #232 | 1997-029689 | 1 | SE¼3,NE¼3,SW¼2,NW¼2 | 1S | 13E | 348046 |
| Eric #233 | 1997-029690 | 1 | SW¼2&NW¼2 | 1S | 13E | 348047 |
| Eric #234 | 1997-029691 | 1 | SW¼2&NW¼2 | 1S | 13E | 348048 |
| Eric #235 | 1997-029692 | 1 | SW¼2 & NW¼2 | 1S | 13E | 348049 |
| Eric #236 | 1998-000721 | 10 | NW 1/4 2, SW 1/4 2 | 1S | 13E | 348050 |
| Eric #237 | 1997-029694 | 1 | NE¼2 & SE¼2 | 1S | 13E | 348051 |
| Eric #238 | 1997-029695 | 1 | NE¼2 | 1S | 13E | 348052 |
| Eric #239 | 1997-029696 | 1 | NE¼2 | 1S | 13E | 348053 |
| Eric #240 | 1997-029697 | 1 | NW¼2 | 1S | 13E | 348054 |
| Eric #241 | 1997-029698 | 1 | SE¼4&NE¼9 | 1S | 13E | 348055 |
| Eric #242 | 1997-029699 | 1 | SE¼2 | 1S | 13E | 348056 |
| Eric #243 | 1997-029700 | 1 | NW¼28 | 1S | 13E | 348057 |
| Eric #244 | 1997-029701 | 1 | NW¼28 & NE¼28 | 1S | 13E | 348058 |
| Eric #245 | 1997-029702 | 1 | NE¼28 | 1S | 13E | 348059 |
| Eric #246 | 1997-029703 | 1 | NE¼28&NW¼27 | 1S | 13E | 348060 |
| Eric #247 | 1997-029704 | 1 | NW¼28 | 1S | 13E | 348061 |
| Eric #248 | 1997-029705 | 1 | NE¼2 | 1S | 13E | 348062 |
| Eric #249 | 1997-029706 | 1 | NE¼2 | 1S | 13E | 348063 |
| Eric #250 | 1997-029707 | 1 | NE¼20 & NW¼20 | 1S | 13E | 348064 |
| Eric #251 | 1997-029708 | 1 | NE¼20, | 1S | 13E | 348065 |
| Eric #252 | 1997-029709 | 1 | SW¼20 & NW¼20 | 1S | 13E | 348066 |
| Eric #253 | 1997-029710 | 1 | NW¼20 | 1S | 13E | 348067 |
| Eric #254 | 1997-029711 | 1 | N-W¼20 | 1S | 13E | 348068 |
| Eric #255 | 1997-029712 | 1 | NW¼20 & SW¼20 | 1S | 13E | 348069 |
| Eric #256 | 1997-029713 | 1 | NW¼20 & SW¼20 | 1S | 13E | 348070 |
| Eric #257 | 1997-029714 | 1 | NW¼20 | 1S | 13E | 348071 |
| Eric #258 | 1997-029715 | 1 | NW¼20 | 1S | 13E | 348072 |
| Eric #259 | 1997-029716 | 1 | NW¼20 & SW¼20 | 1S | 13E | 348073 |
| Eric #260 | 1997-029717 | 1 | NE¼19,SE¼19,NW¼20,SW¼ | 1S | 13E | 348074 |
| Eric #261 | 1997-029718 | 1 | NE¼19 & NW¼20 | 1S | 13E | 348075 |
| Eric #262 | 1997-029719 | 1 | NW¼19&NE¼19 | 1S | 13E | 348076 |
| Eric #263 | 1997-029720 | 1 | NE¼19,SE¼19,NW¼19,SW¼ | 1S | 13E | 348077 |
| Eric #264 | 1997-029721 | 1 | SW¼19 & SE¼19 | 1S | 13E | 348078 |
| Eric #265 | 1997-029722 | 1 | SE¼19 & SW¼20 | 1S | 13E | 348079 |
| Eric #266 | 1997-029723 | 1 | SW¼20 | 1S | 13E | 348080 |
| Eric #267 | 1997-029724 | 1 | SW¼20 | 1S | 13E | 348081 |
| Eric #268 | 1997-029725 | 1 | SW¼20 | 1S | 13E | 348082 |
| Eric #269 | 1997-029726 | 1 | SW¼20 | 1S | 13E | 348083 |
| Eric #270 | 1997-029727 | 1 | SE¼20 & SW¼20 | 1S | 13E | 348084 |
| Eric #271 | 1997-029728 | 1 | SE¼20,SW¼20,NW¼29,NE¼ | 1S | 13E | 348085 |
| Eric #272 | 1997-029729 | 1 | SW¼20&NW¼29 | 1S | 13E | 348086 |
| Eric #273 | 1998-000721 | 11 | SE¼19&NE¼30 | 1S | 13E | 348087 |
| Eric #274 | 1997-029731 | 1 | NE¼20,NW¼20,SW¼17,SE¼ | 1S | 13E | 348088 |
| Eric #275 | 1997-029732 | 1 | NW¼20 & SW¼17 | 1S | 13E | 348089 |
| Eric #276 | 1997-029733 | 1 | NW¼20 & SW¼17 | 1S | 13E | 348090 |

472
473
474
475
476
477
478
479
480
481
482
483
484
485
486
487
488
489
490
491
492
493
494
495
496
497
498
499
500
501
502
503
504
505
506
507
508
509
510
511
512
513
514
515
516
517
518
519
520
521
522
523
524

| Name of Claim | Book of Records | Page | G&SRB&M Section | Township | Range | AMC |
|---------------|-----------------|------|-----------------------|----------|-------|--------|
| Eric #277 | 1997-029734 | 1 | NW¼20 & SW¼17 | 1S | 13E | 348091 |
| Eric #278 | 1997-029735 | 1 | NW¼20 & SW¼17 | 1S | 13E | 348092 |
| Eric #280 | 1997-029736 | 1 | SE¼13 & NE¼24 | 1S | 13E | 348093 |
| Eric #281 | 1997-029737 | 1 | SW¼18&NW¼19 | 1S | 14E | 348094 |
| Eric #282 | 1997-029738 | 1 | SW¼18&NW¼19 | 1S | 14E | 348095 |
| Eric #283 | 1997-029739 | 1 | SW¼18&NW¼19 | 1S | 14E | 348096 |
| Eric #284 | 1997-029740 | 1 | SW¼18&NW¼19 | 1S | 14E | 348097 |
| Eric #285 | 1997-029741 | 1 | SW¼18,SE¼15,NW¼19,NE¼ | 1S | 14E | 348098 |
| Eric #286 | 1997-029742 | 1 | SE¼18 | 1S | 14E | 348099 |
| Eric #287 | 1997-029743 | 1 | NE¼24 | 1S | 13E | 348100 |
| Eric #288 | 1997-029744 | 1 | NE¼24 | 1S | 13E | 348101 |
| Eric #289 | 1997-029745 | 1 | NE¼24 | 1S | 13E | 348102 |
| Eric #290 | 1997-029746 | 1 | NE¼24 | 1S | 13E | 348103 |
| Eric #291 | 1997-029747 | 1 | NE¼24 & NW¼24 | 1S | 13E | 348104 |
| Eric #292 | 1997-029748 | 1 | NW¼24 | 1S | 13E | 348105 |
| Eric #293 | 1997-029749 | 1 | NW¼24 | 1S | 13E | 348106 |
| Eric #294 | 1997-029750 | 1 | NW¼24 | 1S | 13E | 348107 |
| Eric #295 | 1997-029751 | 1 | NW¼24 | 1S | 13E | 348108 |
| Eric #296 | 1997-029732 | 1 | NE¼19 | 1S | 14E | 348109 |
| Eric #297 | 1997-029753 | 1 | NE¼19&S¼19 | 1S | 14E | 348110 |
| Eric #298 | 1997-029754 | 1 | NE¼19 | 1S | 14E | 348111 |
| Eric #299 | 1997-029755 | 1 | NE¼19 & SE¼19 | 1S | 14E | 348112 |
| Eric #300 | 1997-029756 | 1 | NE¼19 | 1S | 14E | 348113 |
| Eric #301 | 1997-029757 | 1 | NE¼19 & SE¼19 | 1S | 14E | 348114 |
| Eric #302 | 1997-029758 | 1 | NW¼19&NE¼19 | 1S | 14E | 348115 |
| Eric #303 | 1997-029759 | 1 | NW¼19 & NE¼19 & SW¼19 | 1S | 14E | 348116 |
| Eric #304 | 1997-029760 | 1 | NW¼19 | 1S | 14E | 348117 |
| Eric #305 | 1997-029761 | 1 | NW¼19&SW¼19 | 1S | 14E | 348118 |
| Eric #306 | 1997-029762 | 1 | NW¼19 | 1S | 14E | 348119 |
| Eric #307 | 1997-029763 | 1 | NW¼19 & SW¼19 | 1S | 14E | 348120 |
| Eric #308 | 1997-029764 | 1 | NW¼19 | 1S | 14E | 348121 |
| Eric #309 | 1997-029765 | 1 | NW¼19&SW¼19 | 1S | 14E | 348122 |
| Eric #310 | 1997-029766 | 1 | NW¼19 | 1S | 14E | 348123 |
| Eric #311 | 1997-029767 | 1 | SE¼19 | 1S | 14E | 348124 |
| Eric #312 | 1997-029768 | 1 | SE¼19 | 1S | 14E | 348125 |
| Eric #313 | 1997-029769 | 1 | SE¼19 | 1S | 14E | 348126 |
| Eric #314 | 1997-029770 | 1 | SE¼19 & SW¼19 | 1S | 14E | 348127 |
| Eric #315 | 1997-029771 | 1 | SW¼19 | 1S | 14E | 348128 |
| Eric #316 | 1997-029772 | 1 | NE¼23 & NW¼24 | 1S | 13E | 348129 |
| Eric #317 | 1997-029773 | 1 | NE¼23 & SE¼23 & NW¼24 | 1S | 13E | 348130 |
| Eric #318 | 1997-029774 | 1 | SE¼23&SW¼24 | 1S | 13E | 348131 |
| Eric #319 | 1997-029775 | 1 | NE¼23 & SE¼23 & NW¼24 | 1S | 13E | 348132 |
| Eric #320 | 1997-029776 | 1 | SE¼23 & SW¼24 | 1S | 13E | 348133 |
| Eric #321 | 1997-029777 | 1 | NW¼24 & SW¼24 | 1S | 13E | 348134 |
| Eric #322 | 1997-029778 | 1 | SW¼24 | 1S | 13E | 348135 |
| Eric #323 | 1997-029779 | 1 | NW¼24&SW¼24 | 1S | 13E | 348136 |
| Eric #324 | 1997-029780 | 1 | SW¼24 | 1S | 13E | 348137 |
| Eric #325 | 1997-029781 | 1 | NW¼24&SW¼24 | 1S | 13E | 348138 |
| Eric #326 | 1997-029782 | 1 | SW¼24 | 1S | 13E | 348139 |
| Eric #327 | 1997-029783 | 1 | NW¼24 & NE¼24 & SW¼24 | 1S | 13E | 348140 |
| Eric #328 | 1997-029784 | 1 | SW¼24&SE¼24 | 1S | 13E | 348141 |
| Eric #329 | 1997-029785 | 1 | NE¼26 | 1S | 13E | 348142 |
| Eric #330 | 1997-029786 | 1 | NE¼26 | 1S | 13E | 348143 |

525
526
527
528
529
530
531
532
533
534
535
536
537
538
539
540
541
542
543
544
545
546
547
548
549
550
551
552
553
554
555
556
557
558
559
560
561
562
563
564
565
566
567
568
569
570
571
572
573
574
575
576
577

RESERVE OFFICE

| Name of Claim | Book of Records | Page | G&SRB&M Section | Township | Range | AMC | |
|---------------|-----------------|---------|--------------------------|----------|-------|--------|-----|
| Eric #331 | 1997-029787 | 1 | SE¼23 & NE¼26 & SW¼24 | 1S | 13E | 348144 | 578 |
| Eric #332 | 1997-029788 | 1 | NE¼26 & NW¼25 | 1S | 13E | 348145 | 579 |
| Eric #333 | 1997-029789 | 1 | SW¼24 & NW¼25 | 1S | 13E | 348146 | 580 |
| Eric #334 | 1997-029790 | 1 | NE¼26 & NW¼25 | 1S | 13E | 348147 | 581 |
| Eric #335 | 1997-029791 | 1 | SW¼24&NW¼25 | 1S | 13E | 348148 | 582 |
| Eric #336 | 1997-029792 | 1 | NW¼25 | 1S | 13E | 348149 | 583 |
| Eric #337 | 1997-029793 | 1 | SW¼24&NW¼25 | 1S | 13E | 348150 | 584 |
| Eric #338 | 1997-029794 | 1 | NW¼25 | 1S | 13E | 348151 | 585 |
| Eric #339 | 1997-029795 | 1 | SW¼24 & NW¼25 | 1S | 13E | 348152 | 586 |
| Eric #340 | 1997-029796 | 1 | NW¼25 | 1S | 13E | 348153 | 587 |
| Eric #341 | 1997-029797 | 1 | SW¼24 & SE¼24 & NW¼25 | 1S | 13E | 348154 | 588 |
| Eric #342 | 1997-029798 | 1 | NW¼25&NE¼25 | 1S | 13E | 348155 | 589 |
| Eric #343 | 1997-029799 | 1 | SE¼26 | 1S | 13E | 348156 | 590 |
| Eric #344 | 1997-029800 | 1 | NE¼26 & SE¼26 | 1S | 13E | 348157 | 591 |
| Eric #345 | 1997-029801 | 1 | SE¼26 | 1S | 13E | 348158 | 592 |
| Eric #346 | 1997-029802 | 1 | NE¼26 & SE¼26 | 1S | 13E | 348159 | 593 |
| Eric #347 | 1997-029803 | 1 | SE¼26 & SW¼25 | 1S | 13E | 348160 | 594 |
| Eric #348 | 1997-029804 | 1 | NE¼26 & SE¼26 & NW¼25 | 1S | 13E | 348161 | 595 |
| Eric #349 | 1997-029805 | 1 | NW¼25&SW¼25 | 1S | 13E | 348162 | 596 |
| Eric #350 | 1997-029806 | 1 | NE¼35 | 1S | 13E | 348163 | 597 |
| Eric #351 | 1997-029807 | 1 | NE¼35 | 1S | 13E | 348164 | 598 |
| Eric #352 | 1997-029808 | 1 | NE¼35 & SE¼35 | 1S | 13E | 348165 | 599 |
| Eric #353 | 1997-029809 | 1 | NE¼35 & SE¼35 | 1S | 13E | 348166 | 600 |
| Eric #354 | 1997-029810 | 1 | SE¼35 | 1S | 13E | 348167 | 601 |
| Eric #355 | 1997-029811 | 1 | NE¼35 & SE¼35 | 1S | 13E | 348168 | 602 |
| Eric #356 | 1997-029812 | 1 | NE¼35&SE¼35&SW¼35&S | 1S | 13E | 348169 | 603 |
| Eric #357 | 1997-029813 | 1 | NW¼35 & SW¼35 | 1S | 13E | 348170 | 604 |
| Eric #358 | 1997-029814 | 1 | SW¼35&NW¼35 | 1S | 13E | 348171 | 605 |
| Eric #359 | 1997-029815 | 1 | NW¼35 & SW¼35 | 1S | 13E | 348172 | 606 |
| Eric #360 | 1997-029816 | 1 | NW¼35 & SW¼35 | 1S | 13E | 348173 | 607 |
| Eric #361 | 1997-029817 | 1 | SW¼35 | 1S | 13E | 348174 | 608 |
| Eric #362 | 1997-029818 | 1 | SW¼35 | 1S | 13E | 348175 | 609 |
| Eric #363 | 1997-029819 | 1 | SW¼35 | 1S | 13E | 348176 | 610 |
| Kay 1 | 1732 | 129-130 | SW 1/4 SE 1/4 Section 21 | 1S | 13E | 312984 | 611 |
| Kay 2 | 1732 | 131-132 | SW 1/4 SE 1/4 Section 21 | 1S | 13E | 312985 | 612 |
| Kay 3 | 1732 | 133-134 | SW 1/4 SE 1/4 Section 21 | 1S | 13E | 312986 | 613 |
| Kay 5 | 1732 | 137-138 | NE 1/4 Section 34 | 1S | 13E | 312988 | 614 |
| Kay 6 | 1732 | 139-140 | NW 1/4 Section 22 | 1S | 13E | 312989 | 615 |
| Kay 7 | 1732 | 141-142 | NE 1/4 Section 34 | 1S | 13E | 312990 | 616 |
| Kay 8 | 1732 | 143-144 | NW 1/4 Section 22 | 1S | 13E | 312991 | 617 |
| Kay 9 | 1732 | 145-146 | NE 1/4 Section 34 | 1S | 13E | 312992 | 618 |
| Kay 10 | 1762 | 147-148 | NW 1/4 Section 22 | 1S | 13E | 312993 | 619 |
| Kay 11 | 1732 | 149-150 | NE 1/4 SE 1/4 Section 21 | 1S | 13E | 312994 | 620 |
| Kay 12 | 1732 | 151-152 | NW 1/4 SW 1/4 Section 22 | 1S | 13E | 312995 | 621 |
| Kay 13 | 1732 | 153-154 | SE 1/4 Section 34 | 1S | 13E | 312996 | 622 |
| Kay 14 | 1732 | 155-156 | SW 1/4 Section 22 | 1S | 13E | 312997 | 623 |
| Kay 18 | 1732 | 163-164 | NE¼1/4 NW 1/4 Section22 | 1S | 13E | 313001 | 624 |
| Kay 19E | 1732 | 165-166 | NE 1/4 Section 22 | 1S | 13E | 313002 | 625 |
| Kay 19W | 1732 | 167-168 | NE 1/4 Section 22 | 1S | 13E | 313003 | 626 |
| Kay 20E | 1732 | 169-170 | NE 1/4 NW 1/4 Section22 | 1S | 13E | 313004 | 627 |
| Kay 20W | 1732 | 171-172 | NE 1/4 NW 1/4 Section22 | 1S | 13E | 313005 | 628 |
| Kay 21E | 1732 | 173-174 | NE 1/4 NW 1/4 Section22 | 1S | 13E | 313006 | 629 |
| Kay 21W | 1732 | 175-176 | NE 1/4 NW 1/4 Section22 | 1S | 13E | 313007 | 630 |

RECEIVED
 ARIZONA STATE OFFICE

| Name of Claim | Book of Records | Page | G&SRB&M Section | Township | Range | AMC | |
|------------------|-----------------|---------|-----------------------------|----------|-------|--------|-----|
| Kay 22 | 1732 | 177-178 | NE 1/4 NW 1/4 Section 22 | 1S | 13E | 313008 | 631 |
| Kay 81 | 1732 | 179-180 | NE 1/4 NW 1/4 Section 21 | 1S | 13E | 313009 | 632 |
| Kay 82 | 1732 | 181-182 | NW 1/4 Section 21 | 1S | 13E | 313010 | 633 |
| Kay 83 | 1732 | 183-184 | NE 1/4 NW 1/4 Section 21 | 1S | 13E | 313011 | 634 |
| Kay 84 | 1732 | 185-186 | NW 1/4 Section 21 | 1S | 13E | 313012 | 635 |
| Kay 85 | 1732 | 187-188 | NE 1/4 NW 1/4 Section 21 | 1S | 13E | 313013 | 636 |
| Kay 86 | 1732 | 189-190 | NW 1/4 Section 21 | 1S | 13E | 313014 | 637 |
| Kay 87 | 1732 | 191-192 | NE 1/4 NW 1/4 SW 1/4 SE 1/4 | 1S | 13E | 313015 | 638 |
| Kay 88 | 1732 | 193-194 | NW 1/4 SW 1/4 Section 21 | 1S | 13E | 313016 | 639 |
| Kay 129 | 1732 | 195-196 | NE 1/4 Section 20 | 1S | 13E | 313017 | 640 |
| Kay 130 | 1732 | 197-198 | NE 1/4 Section 20 | 1S | 13E | 313018 | 641 |
| Kay 131 | 1732 | 199-200 | NE 1/4 Section 20 | 1S | 13E | 313019 | 642 |
| Kay 132 | 1732 | 201-202 | NE 1/4 Section 20 | 1S | 13E | 313020 | 643 |
| Kay 133 | 1732 | 203-204 | NE 1/4 Section 20 | 1S | 13E | 313021 | 644 |
| Kay 134 | 1732 | 205-206 | NE 1/4 Section 20 | 1S | 13E | 313022 | 645 |
| Kay 135 | 1732 | 207-208 | NE 1/4 SE 1/4 Section 20 | 1S | 13E | 313023 | 646 |
| Kay 136 | 1732 | 209-210 | NE 1/4 SE 1/4 Section 20 | 1S | 13E | 313024 | 647 |
| Kay 137 | 1732 | 211-212 | SE 1/4 Section 20 | 1S | 13E | 313025 | 648 |
| Kay 138 | 1732 | 213-214 | SE 1/4 Section 20 | 1S | 13E | 313026 | 649 |
| Kay 141 | 1732 | 215-216 | SE 1/4 Section 20 | 1S | 13E | 313027 | 650 |
| Kay 142 | 1732 | 217-218 | SE 1/4 Section 20 | 1S | 13E | 313028 | 651 |
| Kay 143 | 1732 | 219-220 | SE 1/4 Section 20 | 1S | 13E | 313029 | 652 |
| Kay 145 | 1732 | 221-222 | SE 1/4 Section 20 | 1S | 13E | 313030 | 653 |
| Kay 146 | 1732 | 223-224 | SE 1/4 Section 20 | 1S | 13E | 313031 | 654 |
| Kay 147 | 1732 | 225-226 | SE 1/4 Section 20 | 1S | 13E | 313032 | 655 |
| Kay 148 | 1732 | 227-228 | SE 1/4 Section 20 | 1S | 13E | 313033 | 656 |
| Kay 149 | 1732 | 229-230 | SE 1/4 Section 20 | 1S | 13E | 313034 | 657 |
| Kay 150 | 1732 | 231-232 | SE 1/4 Section 20 | 1S | 13E | 313035 | 658 |
| Kay 152 | 604 | 874 | NW 1/4 Section 28 | 1S | 13E | 47117 | 659 |
| LD No. 1 | 711 | 870 | NE 1/4 Section 23 | 1S | 13E | 47272 | 660 |
| LD No. 2 | 693 | 556 | NE 1/4 SE 1/4 Section 23 | 1S | 13E | 47273 | 661 |
| LD No. 3 | 688 | 870 | SE 1/4 Section 23 | 1S | 13E | 47274 | 662 |
| LD No. 4 | 693 | 558 | NE 1/4 Section 26 | 1S | 13E | 47275 | 663 |
| LD No. 5 | 693 | 559 | NE 1/4 SE 1/4 Section 26 | 1S | 13E | 47276 | 664 |
| LD No. 6 | 693 | 560 | SE 1/4 Section 26 | 1S | 13E | 47277 | 665 |
| LD No. 7 | 693 | 561 | NE 1/4 Section 35 | 1S | 13E | 47278 | 666 |
| LD No. 8 | 693 | 562 | NE 1/4 Section 35 | 1S | 13E | 47279 | 667 |
| LD No. 9 | 716 | 365 | NE 1/4 Section 23 | 1S | 13E | 47280 | 668 |
| Margaret 69 | 559 | 854 | NE 1/4 NW 1/4 Section 22 | 1S | 13E | 45754 | 669 |
| Margaret 69 East | 568 | 276 | NE 1/4 NW 1/4 Section 22 | 1S | 13E | 45755 | 670 |
| Margaret 133 | 559 | 860 | SW 1/4 section 14 | 1S | 13E | 45820 | 671 |
| Margaret 135 | 559 | 862 | SW 1/4 section 14 | 1S | 13E | 45823 | 672 |
| Margaret 137 | 559 | 864 | NW 1/4 Section 23 | 1S | 13E | 45826 | 673 |
| Margaret 138 | 574 | 588 | NE 1/4 Section 22 | 1S | 13E | 45827 | 674 |
| Margaret 139 | 559 | 866 | NW 1/4 Section 23 | 1S | 13E | 45828 | 675 |
| Margaret 140 | 574 | 589 | NE 1/4 Section 22 | 1S | 13E | 45829 | 676 |
| Margaret 153 | 564 | 531 | SW SE 1/4 Ssection 14 | 1S | 13E | 45842 | 677 |
| Margaret 154 | 564 | 532 | SW SE 1/4 Ssection 14 | 1S | 13E | 45843 | 678 |
| Margaret 155 | 564 | 533 | NE 1/4 NW 1/4 Section 23 | 1S | 13E | 45844 | 679 |
| Margaret 156 | 564 | 534 | NE 1/4 NW 1/4 Section 23 | 1S | 13E | 45845 | 680 |
| Margaret 157 | 559 | 874 | NE 1/4 NW 1/4 Section 22 | 1S | 13E | 45846 | 681 |
| Margaret 159 | 559 | 876 | NE 1/4 NW 1/4 Section 22 | 1S | 13E | 45849 | 682 |
| Margaret 161 | 559 | 878 | NE 1/4 NW 1/4 Section 22 | 1S | 13E | 45852 | 683 |

RECEIVED BY THE
 STATE OFFICE
 IN
 ARIZONA

| Name of Claim | Book of Records | Page | G&SRB&M Section | Township | Range | AMC | |
|---------------|-----------------|------|--------------------------|----------|-------|-------|-----|
| Margaret 259 | 561 | 588 | NW 1/4 Section 26 | 1S | 13E | 45943 | 734 |
| Margaret 260 | 561 | 589 | NE 1/4 Section 27 | 1S | 13E | 45944 | 735 |
| Margaret 261 | 560 | 741 | SW 1/4 SE 1/4 Section 27 | 1S | 13E | 45945 | 736 |
| Margaret 262 | 560 | 742 | SW 1/4 Section 27 | 1S | 13E | 45946 | 737 |
| Margaret 263 | 560 | 743 | SW 1/4 SE 1/4 Section 27 | 1S | 13E | 45947 | 738 |
| Margaret 264 | 560 | 744 | SW 1/4 Section 27 | 1S | 13E | 45948 | 739 |
| Margaret 265 | 561 | 590 | SW 1/4 Section 26 | 1S | 13E | 45949 | 740 |
| Margaret 266 | 561 | 591 | SE 1/4 Section 27 | 1S | 13E | 45950 | 741 |
| Margaret 267 | 561 | 592 | SW 1/4 Section 26 | 1S | 13E | 45951 | 742 |
| Margaret 268 | 561 | 593 | SE 1/4 Section 27 | 1S | 13E | 45952 | 743 |
| Margaret 269 | 560 | 745 | SW 1/4 SE 1/4 Section 27 | 1S | 13E | 45953 | 744 |
| Margaret 270 | 560 | 746 | SW 1/4 Section 27 | 1S | 13E | 45954 | 745 |
| Margaret 271 | 560 | 747 | SW 1/4 SE 1/4 Section 27 | 1S | 13E | 45955 | 746 |
| Margaret 272 | 560 | 748 | SW 1/4 Section 27 | 1S | 13E | 45956 | 747 |
| Margaret 273 | 561 | 594 | SW 1/4 Section 26 | 1S | 13E | 45957 | 748 |
| Margaret 274 | 561 | 595 | SE 1/4 Section 27 | 1S | 13E | 45958 | 749 |
| Margaret 275 | 561 | 596 | SW 1/4 Section 26 | 1S | 13E | 45959 | 750 |
| Margaret 276 | 561 | 596 | SE 1/4 Section 27 | 1S | 13E | 45960 | 751 |
| Margaret 277 | 561 | 596 | SW 1/4 SE 1/4 Section 26 | 1S | 13E | 45961 | 752 |
| Margaret 278 | 561 | 597 | SW 1/4 SE 1/4 Section 26 | 1S | 13E | 45962 | 753 |
| Margaret 279 | 561 | 598 | SW 1/4 SE 1/4 Section 26 | 1S | 13E | 45963 | 754 |
| Margaret 280 | 561 | 599 | SW 1/4 SE 1/4 Section 26 | 1S | 13E | 45964 | 755 |
| Margaret 281 | 561 | 600 | NE 1/4 NW 1/4 Section 26 | 1S | 13E | 45965 | 756 |
| Margaret 282 | 561 | 603 | NE 1/4 NW 1/4 Section 26 | 1S | 13E | 45966 | 757 |
| Margaret 283 | 567 | 542 | NE 1/4 NW 1/4 Section 26 | 1S | 13E | 45967 | 758 |
| Margaret 284 | 567 | 543 | NE 1/4 NW 1/4 Section 26 | 1S | 13E | 45968 | 759 |
| Margaret 285 | 567 | 544 | NW 1/4 SW 1/4 Section 23 | 1S | 13E | 45969 | 760 |
| Margaret 286 | 567 | 545 | SW 1/4 SE 1/4 Section 23 | 1S | 13E | 45970 | 761 |
| Margaret 287 | 564 | 540 | SW 1/4 SE 1/4 Section 23 | 1S | 13E | 45971 | 762 |
| Margaret 305 | 565 | 739 | NE 1/4 NW 1/4 Section 35 | 1S | 13E | 45985 | 763 |
| Margaret 306 | 565 | 740 | NW 1/4 Section 35 | 1S | 13E | 45986 | 764 |
| Margaret 307 | 565 | 741 | NE 1/4 NW 1/4 Section 35 | 1S | 13E | 45987 | 765 |
| Margaret 308 | 565 | 742 | NW 1/4 Section 35 | 1S | 13E | 45988 | 766 |
| Margaret 309 | 565 | 743 | NE 1/4 NW 1/4 Section 35 | 1S | 13E | 45989 | 767 |
| Margaret 310 | 565 | 744 | NW 1/4 Section 35 | 1S | 13E | 45990 | 768 |
| Margaret 311 | 565 | 745 | NE 1/4 NW 1/4 Section 35 | 1S | 13E | 45991 | 769 |
| Margaret 312 | 565 | 746 | NW 1/4 Section 35 | 1S | 13E | 45992 | 770 |
| Margaret 313 | 565 | 747 | SE 1/4 Section 27 | 1S | 13E | 45993 | 771 |
| Margaret 314 | 565 | 748 | SW 1/4 SE 1/4 Section 27 | 1S | 13E | 45994 | 772 |
| Margaret 315 | 565 | 749 | NE 1/4 Section 34 | 1S | 13E | 45995 | 773 |
| Margaret 316 | 565 | 750 | NE 1/4 NW 1/4 Section 34 | 1S | 13E | 45996 | 774 |
| Margaret 317 | 565 | 751 | NE 1/4 Section 34 | 1S | 13E | 45997 | 775 |
| Margaret 318 | 565 | 752 | NE 1/4 NW 1/4 Section 34 | 1S | 13E | 45998 | 776 |
| Margaret 319 | 565 | 753 | NE 1/4 Section 34 | 1S | 13E | 45999 | 777 |
| Margaret 320 | 565 | 754 | NE 1/4 NW 1/4 Section 34 | 1S | 13E | 46000 | 778 |
| Margaret 321 | 567 | 546 | SW 1/4 Section 27 | 1S | 13E | 46001 | 779 |
| Margaret 322 | 567 | 547 | NW 1/4 Section 34 | 1S | 13E | 46002 | 780 |

IN THE
 PUBLIC
 LANDS
 DEPARTMENT
 STATE OF
 ARIZONA

| Name of Claim | Book of Records | Page | G&SRB&M Section | Township | Range | AMC |
|-----------------|-----------------|-------|---------------------------|----------|-------|--------|
| Dan 10 | 2002 | 877 | SE1/4 1 | 2S | 12E | 356189 |
| Dan 11 | 2002 | 878 | NE1/412 | 2S | 12E | 356190 |
| Dan 12 | 2002 | 879 | NE1/412 | 2S | 12E | 356191 |
| Dan 13 | 2002 | 880 | SE1/41,NE1/412 | 2S | 12E | 356192 |
| Dan 14 | 2002 | 881 | NE1/4SE1/412 | 2S | 12E | 356193 |
| Dan 15 | 2002 | 882 | NE1/4SE1/412 | 2S | 12E | 356194 |
| Dan 16 | 2002 | 883 | NE1/412 | 2S | 12E | 356195 |
| Dan 17 | 2002 | 884 | SW1/4 1 | 2S | 12E | 356196 |
| Dan 18 | 2002 | 885 | SW1/4SE1/4 1 | 2S | 12E | 356197 |
| Dan 19 | 2002 | 886 | NW1/411 | 2S | 12E | 356198 |
| Dan 20 | 2002 | 887 | SW1/411 | 2S | 12E | 356199 |
| Dan 21 | 2002 | 888 | NW1/4SW1/411 | 2S | 12E | 356200 |
| Dan 22 | 2002 | 889 | NW1/4SW1/411 | 2S | 12E | 356201 |
| Dan 23 | 2002 | 890 | NW1/4SW1/411 | 2S | 12E | 356202 |
| Dan 24 | 2002 | 891 | NW1/4NE1/4 2 | 2S | 12E | 356203 |
| Legal Tender 1 | 2003 | 12154 | North West 1/4 Section 1 | 2S | 12E | 356884 |
| Legal Tender 2 | 2003 | 12155 | North West 1/4 Section 1 | 2S | 12E | 356885 |
| Legal Tender 3 | 2003 | 12156 | South West 1/4 Section 1 | 2S | 12E | 356886 |
| Legal Tender 4 | 2003 | 12157 | South West 1/4 Section 1 | 2S | 12E | 356887 |
| Legal Tender 5 | 2003 | 12158 | North West 1/4 Section 1 | 2S | 12E | 356888 |
| Legal Tender 6 | 2003 | 12159 | North West 1/4 Section 1 | 2S | 12E | 356889 |
| Legal Tender 7 | 2003 | 12160 | North West 1/4 Section 1 | 2S | 12E | 356890 |
| Legal Tender 8 | 2003 | 12161 | North West 1/4 Section 1 | 2S | 12E | 356891 |
| Legal Tender 9 | 2003 | 12162 | South East 1/4 Section 1 | 2S | 12E | 356892 |
| Legal Tender 10 | 2003 | 12163 | South East 1/4 Section 1 | 2S | 12E | 356893 |
| Legal Tender 11 | 2003 | 12164 | North East 1/4 Section 1 | 2S | 12E | 356894 |
| Legal Tender 12 | 2003 | 12165 | North East 1/4 Section 1 | 2S | 12E | 356895 |
| Legal Tender 13 | 2003 | 12066 | South West 1/4 Section 6 | 2S | 13E | 356865 |
| Legal Tender 14 | 2003 | 12167 | South West 1/4 Section 6 | 2S | 13E | 356866 |
| Legal Tender 15 | 2003 | 12168 | South West 1/4 Section 6 | 2S | 13E | 356867 |
| Legal Tender 16 | 2003 | 12169 | South East 1/4 Section 6 | 2S | 13E | 356896 |
| Legal Tender 17 | 2003 | 12170 | North West 1/4 Section 6 | 2S | 13E | 356868 |
| Legal Tender 18 | 2003 | 12171 | North West 1/4 Section 6 | 2S | 13E | 356869 |
| Legal Tender 19 | 2003 | 12172 | South West 1/4 Section 32 | 1S | 13E | 356897 |
| Legal Tender 20 | 2003 | 12173 | South East 1/4 Section 32 | 1S | 13E | 356870 |
| Legal Tender 21 | 2003 | 12174 | South East 1/4 Section 33 | 1S | 13E | 356871 |
| Legal Tender 22 | 2003 | 12175 | South East 1/4 Section 32 | 1S | 13E | 356872 |
| Legal Tender 23 | 2002 | 69016 | North West 1/4 Section 32 | 1S | 13E | 356933 |
| Galaxy No. 1 | 2004 | 2354 | SW1/41 | 2S | 13E | 359395 |
| Gladiator No. 1 | 2004 | 2355 | NW1/432 | 1S | 13E | 359396 |
| Gladiator No. 2 | 2004 | 2356 | NW1/4NE1/432 | 1S | 13E | 359397 |
| Gladiator No. 3 | 2004 | 2357 | NE1/432 | 1S | 13E | 359398 |
| Gladiator No. 4 | 2004 | 2358 | SW1/429,NW1/432 | 1S | 13E | 359399 |
| Gladiator No. 5 | 2004 | 2359 | SW1/4SE1/429,NW1/4NE1/432 | 1S | 13E | 359400 |
| Gladiator No. 6 | 2004 | 2360 | SE1/429,NE1/432 | 1S | 13E | 359401 |
| Gladiator No. 7 | 2004 | 2361 | NE1/4,SE1/4,NW1/4&SW1/4 | 1S | 13E | 359402 |
| Gladiator No. 8 | 2004 | 2362 | NE1/4SE1/429 | 1S | 13E | 359403 |
| Gladiator No. 9 | 2004 | 2363 | NW1/4SW1/428,NE1/4SE1/42 | 1S | 13E | 359404 |
| Olga 1 | 2004 | 86442 | NW 1/4 Section 28 | 1S | 13E | 362903 |
| Olga 2 | 2004 | 86443 | NW 1/4 Section 28 | 1S | 13E | 362904 |
| Olga 3 | 2004 | 86444 | NE 1/4 Section 29 | 1S | 13E | 362905 |
| Olga 4 | 2004 | 86445 | NE 1/4 Section 29 | 1S | 13E | 362906 |
| Olga 5 | 2004 | 86446 | SW 1/4 Section 27 | 1S | 13E | 362907 |

834
835
836
837
838
839
840
841
842
843
844
845
846
847
848
849
850
851
852
853
854
855
856
857
858
859
860
861
862
863
864
865
866
867
868
869
870
871
872
873
874
875
876
877
878
879
880
881
882
883
884
885
886

MAZ STATE OFFICE

← CLOSE
← RELOCATED
← NEW AMC #
← 406339.

Please Update
PB.

| Name of Claim | Book of Records | Page | G&SRB&M Section | Township | Range | AMC |
|-----------------|-----------------|--------|-------------------|----------|-------|--------|
| Olga 6 | 2004 | 86447 | SW 1/4 Section 27 | 1S | 13E | 362908 |
| Olga 11 | 2005 | 55415 | NW 1/4 Section 34 | 1S | 13E | 365450 |
| Olga 12 | 2005 | 55416 | NW 1/4 Section 34 | 1S | 13E | 365451 |
| Olga 13 | 2005 | 55417 | NE 1/4 Section 34 | 1S | 13E | 365452 |
| Olga 14 | 2005 | 55418 | NE 1/4 Section 34 | 1S | 13E | 365453 |
| Kay 15A | 2003 | 4012 | SE 1/4 Section 34 | 1S | 13E | 357097 |
| Kay 140A | 2003 | 4013 | SE 1/4 Section 20 | 1S | 13E | 357098 |
| Kay 151 | 1753 | 767 | NE 1/4 Section 29 | 1S | 13E | 315168 |
| Hutton #1 | 2010 | 101285 | NE 1/4 Section 24 | 1S | 13E | 402476 |
| Hutton #2 | 2010 | 101286 | NE 1/4 Section 24 | 1S | 13E | 402477 |
| Hutton #3 | 2010 | 101287 | NE 1/4 Section 24 | 1S | 13E | 402478 |
| Hutton #4 | 2010 | 101288 | NE 1/4 Section 24 | 1S | 13E | 402479 |
| Hutton #5 | 2010 | 101289 | NE 1/4 Section 24 | 1S | 13E | 402480 |
| Hutton #6 | 2010 | 101290 | SE 1/4 Section 24 | 1S | 13E | 402481 |
| Hutton #7 | 2010 | 101291 | SE 1/4 Section 24 | 1S | 13E | 402482 |
| Hutton #8 | 2010 | 101292 | SW 1/4 Section 19 | 1S | 14E | 402483 |
| Hutton #9 | 2010 | 101293 | SW 1/4 Section 19 | 1S | 14E | 402484 |
| Hutton #10 | 2010 | 101294 | SE 1/4 Section 24 | 1S | 13E | 402485 |
| Hutton #11 | 2010 | 101295 | SE 1/4 Section 24 | 1S | 13E | 402486 |
| Hutton #12 | 2010 | 101296 | SE 1/4 Section 24 | 1S | 13E | 402487 |
| Hutton #13 | 2010 | 101297 | SE 1/4 Section 24 | 1S | 13E | 402488 |
| Hutton #14 | 2010 | 101298 | SW 1/4 Section 19 | 1S | 14E | 402489 |
| Hutton #15 | 2010 | 101299 | SW 1/4 Section 19 | 1S | 14E | 402490 |
| Hutton #16 | 2010 | 101300 | SE 1/4 Section 24 | 1S | 13E | 402491 |
| Hutton #17 | 2010 | 101301 | SE 1/4 Section 24 | 1S | 13E | 402492 |
| Hutton #18 | 2010 | 101302 | NE 1/4 Section 25 | 1S | 13E | 402493 |
| Hutton #19 | 2010 | 101303 | SE 1/4 Section 24 | 1S | 13E | 402494 |
| Hutton #20 | 2010 | 101304 | NE 1/4 Section 25 | 1S | 13E | 402495 |
| Hutton #21 | 2010 | 101305 | NE 1/4 Section 25 | 1S | 13E | 402496 |
| Hutton #22 | 2010 | 101306 | NE 1/4 Section 25 | 1S | 13E | 402497 |
| Mud Springs #1 | 2010 | 101307 | SE 1/4 Section 30 | 1S | 14E | 402498 |
| Mud Springs #2 | 2010 | 101308 | SW 1/4 Section 30 | 1S | 14E | 402499 |
| Mud Springs #3 | 2010 | 101309 | SW 1/4 Section 30 | 1S | 14E | 402500 |
| Mud Springs #4 | 2010 | 101310 | SW 1/4 Section 30 | 1S | 14E | 402501 |
| Mud Springs #5 | 2010 | 101311 | SW 1/4 Section 30 | 1S | 14E | 402502 |
| Mud Springs #6 | 2010 | 101312 | SE 1/4 Section 30 | 1S | 14E | 402503 |
| Mud Springs #7 | 2010 | 101313 | SE 1/4 Section 30 | 1S | 14E | 402504 |
| Mud Springs #8 | 2010 | 101314 | SW 1/4 Section 30 | 1S | 14E | 402505 |
| Mud Springs #9 | 2010 | 101315 | SW 1/4 Section 30 | 1S | 14E | 402506 |
| Mud Springs #10 | 2010 | 101316 | NW 1/4 Section 31 | 1S | 14E | 402507 |
| Mud Springs #11 | 2010 | 101317 | NW 1/4 Section 31 | 1S | 14E | 402508 |
| Mud Springs #12 | 2010 | 101318 | NE 1/4 Section 31 | 1S | 14E | 402509 |
| Mud Springs #13 | 2010 | 101319 | NE 1/4 Section 31 | 1S | 14E | 402510 |
| Mud Springs #14 | 2010 | 101320 | NE 1/4 Section 31 | 1S | 14E | 402511 |
| Mud Springs #15 | 2010 | 101321 | NW 1/4 Section 31 | 1S | 14E | 402512 |
| Mud Springs #16 | 2010 | 101322 | NW 1/4 Section 31 | 1S | 14E | 402513 |
| Mud Springs #17 | 2010 | 101323 | NW 1/4 Section 31 | 1S | 14E | 402514 |
| Mud Springs #18 | 2010 | 101324 | NW 1/4 Section 31 | 1S | 14E | 402515 |
| Mud Springs #19 | 2010 | 101325 | NE 1/4 Section 31 | 1S | 14E | 402516 |
| Mud Springs #20 | 2010 | 101326 | NE 1/4 Section 31 | 1S | 14E | 402517 |
| Mud Springs #21 | 2010 | 101327 | NE 1/4 Section 31 | 1S | 14E | 402518 |
| Mud Springs #22 | 2010 | 101328 | NE 1/4 Section 31 | 1S | 14E | 402519 |
| Mud Springs #23 | 2010 | 101329 | NW 1/4 Section 31 | 1S | 14E | 402520 |

887 ←
 888 ←
 889 ←
 890 ←
 891 ←
 892 ←
 893 ←
 894 ←
 895 ←
 896
 897
 898
 899
 900
 901
 902
 903
 904
 905
 906
 907
 908
 909
 910
 911
 912
 913
 914
 915
 916
 917
 918
 919
 920
 921
 922
 923
 924
 925
 926
 927
 928
 929
 930
 931
 932
 933
 934
 935
 936
 937
 938
 939 ←

RECORDED
 IN THE
 STATE OFFICE

| Name of Claim | Book of Records | Page | G&SRB&M Section | Township | Range | AMC |
|-----------------|-----------------|--------|-------------------|----------|-------|--------|
| Mud Springs #24 | 2010 | 101330 | NW 1/4 Section 31 | 1S | 14E | 402521 |
| Mud Springs #25 | 2010 | 101331 | NW Section 31 | 1S | 14E | 402522 |
| Mud Springs #26 | 2010 | 101332 | NW 1/4 Section 31 | 1S | 14E | 402523 |
| Mud Springs #27 | 2010 | 101333 | NE 1/4 Section 31 | 1S | 14E | 402524 |
| Mud Springs #28 | 2010 | 101334 | NE 1/4 Section 31 | 1S | 14E | 402525 |
| Mud Springs #29 | 2010 | 101335 | SE 1/4 Section 31 | 1S | 14E | 402526 |
| Mud Springs #30 | 2010 | 101336 | SE 1/4 Section 31 | 1S | 14E | 402527 |
| Mud Springs #31 | 2010 | 101337 | SW 1/4 Section 31 | 1S | 14E | 402528 |
| Mud Springs #32 | 2010 | 101338 | SW 1/4 Section 31 | 1S | 14E | 402529 |
| Mud Springs #33 | 2010 | 101339 | SW 1/4 Section 31 | 1S | 14E | 402530 |
| Mud Springs #34 | 2010 | 101340 | SW 1/4 Section 31 | 1S | 14E | 402531 |
| Mud Springs #35 | 2010 | 101341 | SE 1/4 Section 31 | 1S | 14E | 402532 |
| Mud Springs #36 | 2010 | 101342 | SE 1/4 Section 31 | 1S | 14E | 402533 |
| Mud Springs #37 | 2010 | 101343 | SE 1/4 Section 31 | 1S | 14E | 402534 |
| Mud Springs #38 | 2010 | 101344 | SE 1/4 Section 31 | 1S | 14E | 402535 |
| Mud Springs #39 | 2010 | 101345 | SW 1/4 Section 31 | 1S | 14E | 402536 |
| Mud Springs #40 | 2010 | 101346 | SW 1/4 Section 31 | 1S | 14E | 402537 |
| Mud Springs #41 | 2010 | 101347 | SW 1/4 Section 31 | 1S | 14E | 402538 |
| Mud Springs #42 | 2010 | 101348 | SW 1/4 Section 31 | 1S | 14E | 402539 |
| Mud Springs #43 | 2010 | 101349 | SE 1/4 Section 31 | 1S | 14E | 402540 |
| Mud Springs #44 | 2010 | 101350 | SE 1/4 Section 31 | 1S | 14E | 402541 |
| Roadside #1 | 2011 | 122230 | SE 1/4 Section 29 | 1S | 13E | 405551 |
| Roadside #2 | 2011 | 122231 | SE 1/4 Section 29 | 1S | 13E | 405552 |
| Roadside #3 | 2011 | 122232 | SE 1/4 Section 29 | 1S | 13E | 405553 |
| Roadside #4 | 2011 | 122233 | SW 1/4 Section 28 | 1S | 13E | 405554 |
| Roadside #5 | 2011 | 122234 | SW 1/4 Section 28 | 1S | 13E | 405555 |
| Oak 40 | 2011 | 122235 | SW 1/4 Section 28 | 1S | 13E | 405556 |
| Bufford 1 | 2013 | 9793 | SW 1/4 Section 24 | 1S | 12E | 420992 |
| Bufford 2 | 2013 | 9794 | SW 1/4 Section 24 | 1S | 12E | 420993 |
| Bufford 3 | 2013 | 9795 | SW 1/4 Section 24 | 1S | 12E | 420994 |
| Bufford 4 | 2013 | 9796 | SE 1/4 Section 24 | 1S | 12E | 420995 |
| Bufford 5 | 2013 | 9665 | SE 1/4 Section 24 | 1S | 12E | 420864 |
| Bufford 6 | 2013 | 9666 | SE 1/4 Section 24 | 1S | 12E | 420865 |
| HC 489 | 2013 | 9667 | NW 1/4 Section 5 | 1S | 12E | 420866 |
| HC 490 | 2013 | 9668 | NW 1/4 Section 5 | 1S | 12E | 420867 |
| HC 491 | 2013 | 9669 | NW 1/4 Section 5 | 1S | 12E | 420868 |
| HC 492 | 2013 | 9670 | NW 1/4 Section 5 | 1S | 12E | 420869 |
| HC 493 | 2013 | 9671 | NE 1/4 Section 6 | 1S | 12E | 420870 |
| HC 494 | 2013 | 9672 | NE 1/4 Section 6 | 1S | 12E | 420871 |
| HC 495 | 2013 | 9673 | NE 1/4 Section 6 | 1S | 12E | 420872 |
| HC 496 | 2013 | 9674 | NE 1/4 Section 6 | 1S | 12E | 420873 |
| HC 497 | 2013 | 9675 | NW 1/4 Section 6 | 1S | 12E | 420874 |
| HC 498 | 2013 | 9676 | NW 1/4 Section 6 | 1S | 12E | 420875 |
| HC 499 | 2013 | 9677 | NW 1/4 Section 6 | 1S | 12E | 420876 |
| HC 500 | 2013 | 9678 | NW 1/4 Section 6 | 1S | 12E | 420877 |
| HC 501 | 2013 | 9679 | NW 1/4 Section 6 | 1S | 12E | 420878 |
| HC 502 | 2013 | 9680 | NE 1/4 Section 1 | 1S | 12E | 420879 |
| HC 503 | 2013 | 9681 | NE 1/4 Section 1 | 1S | 12E | 420880 |
| HC 504 | 2013 | 9682 | NW 1/4 Section 6 | 1S | 12E | 420881 |
| HC 505 | 2013 | 9683 | NW 1/4 Section 6 | 1S | 12E | 420882 |
| HC 506 | 2013 | 9684 | NW 1/4 Section 6 | 1S | 12E | 420883 |
| HC 507 | 2013 | 9685 | NW 1/4 Section 6 | 1S | 12E | 420884 |
| HC 508 | 2013 | 9686 | NE 1/4 Section 6 | 1S | 12E | 420885 |

940
941
942
943
944
945
946
947
948
949
950
951
952
953
954
955
956
957
958
959
960
961
962
963
964
965
966
967
968
969
970
971
972
973
974
975
976
977
978
979
980
981
982
983
984
985
986
987
988
989
990
991
992

RECEIVED
STATE OF ARIZONA
DEPARTMENT OF REVENUE

| Name of Claim | Book of Records | Page | G&SRB&M Section | Township | Range | AMC | |
|---------------|-----------------|------|-------------------|----------|-------|--------|--------|
| HC 509 | 2013 | 9687 | NE 1/4 Section 6 | 1S | 12E | 420886 | 993 ← |
| HC 510 | 2013 | 9688 | NE 1/4 Section 6 | 1S | 12E | 420887 | 994 |
| HC 511 | 2013 | 9689 | NE 1/4 Section 6 | 1S | 12E | 420888 | 995 |
| HC 512 | 2013 | 9690 | NE 1/4 Section 6 | 1S | 12E | 420889 | 996 |
| HC 513 | 2013 | 9691 | NW 1/4 Section 5 | 1S | 12E | 420890 | 997 |
| HC 514 | 2013 | 9692 | NW 1/4 Section 5 | 1S | 12E | 420891 | 998 |
| HC 515 | 2013 | 9693 | NW 1/4 Section 5 | 1S | 12E | 420892 | 999 |
| HC 516 | 2013 | 9694 | NW 1/4 Section 5 | 1S | 12E | 420893 | 1000 |
| HC 517 | 2013 | 9695 | SW 1/4 Section 5 | 1S | 12E | 420894 | 1001 |
| HC 518 | 2013 | 9696 | SW 1/4 Section 5 | 1S | 12E | 420895 | 1002 |
| HC 519 | 2013 | 9697 | SW 1/4 Section 5 | 1S | 12E | 420896 | 1003 |
| HC 520 | 2013 | 9698 | SW 1/4 Section 5 | 1S | 12E | 420897 | 1004 |
| HC 521 | 2013 | 9699 | SE 1/4 Section 6 | 1S | 12E | 420898 | 1005 |
| HC 522 | 2013 | 9700 | SE 1/4 Section 6 | 1S | 12E | 420899 | 1006 |
| HC 523 | 2013 | 9701 | SE 1/4 Section 6 | 1S | 12E | 420900 | 1007 ← |
| HC 524 | 2013 | 9702 | SE 1/4 Section 6 | 1S | 12E | 420901 | 1008 ← |
| HC 525 | 2013 | 9703 | SW 1/4 Section 6 | 1S | 12E | 420902 | 1009 |
| HC 526 | 2013 | 9704 | SW 1/4 Section 6 | 1S | 12E | 420903 | 1010 |
| HC 527 | 2013 | 9705 | SW 1/4 Section 6 | 1S | 12E | 420904 | 1011 |
| HC 528 | 2013 | 9706 | SW 1/4 Section 6 | 1S | 12E | 420905 | 1012 |
| HC 529 | 2013 | 9707 | SW 1/4 Section 6 | 1S | 12E | 420906 | 1013 |
| HC 530 | 2013 | 9708 | SE 1/4 Section 1 | 1S | 12E | 420907 | 1014 |
| HC 531 | 2013 | 9709 | NE 1/4 Section 12 | 1S | 12E | 420908 | 1015 |
| HC 532 | 2013 | 9710 | NW 1/4 Section 7 | 1S | 12E | 420909 | 1016 |
| HC 533 | 2013 | 9711 | NW 1/4 Section 7 | 1S | 12E | 420910 | 1017 |
| HC 534 | 2013 | 9712 | NW 1/4 Section 7 | 1S | 12E | 420911 | 1018 |
| HC 535 | 2013 | 9713 | NW 1/4 Section 7 | 1S | 12E | 420912 | 1019 |
| HC 536 | 2013 | 9714 | NW 1/4 Section 7 | 1S | 12E | 420913 | 1020 |
| HC 537 | 2013 | 9715 | NE 1/4 Section 7 | 1S | 12E | 420914 | 1021 |
| HC 538 | 2013 | 9716 | NE 1/4 Section 7 | 1S | 12E | 420915 | 1022 |
| HC 539 | 2013 | 9717 | NE 1/4 Section 7 | 1S | 12E | 420916 | 1023 |
| HC 540 | 2013 | 9718 | NE 1/4 Section 7 | 1S | 12E | 420917 | 1024 |
| HC 541 | 2013 | 9719 | NW 1/4 Section 8 | 1S | 12E | 420918 | 1025 |
| HC 542 | 2013 | 9720 | NW 1/4 Section 8 | 1S | 12E | 420919 | 1026 |
| HC 543 | 2013 | 9721 | NW 1/4 Section 8 | 1S | 12E | 420920 | 1027 |
| HC 544 | 2013 | 9722 | NW 1/4 Section 8 | 1S | 12E | 420921 | 1028 |
| HC 545 | 2013 | 9723 | NE 1/4 Section 8 | 1S | 12E | 420922 | 1029 |
| HC 546 | 2013 | 9724 | NE 1/4 Section 8 | 1S | 12E | 420923 | 1030 |
| HC 547 | 2013 | 9725 | NE 1/4 Section 8 | 1S | 12E | 420924 | 1031 |
| HC 548 | 2013 | 9726 | NE 1/4 Section 8 | 1S | 12E | 420925 | 1032 |
| HC 549 | 2013 | 9727 | NE 1/4 Section 8 | 1S | 12E | 420926 | 1033 |
| HC 550 | 2013 | 9728 | NW 1/4 Section 8 | 1S | 12E | 420927 | 1034 |
| HC 551 | 2013 | 9729 | NW 1/4 Section 8 | 1S | 12E | 420928 | 1035 |
| HC 552 | 2013 | 9730 | NW 1/4 Section 8 | 1S | 12E | 420929 | 1036 |
| HC 553 | 2013 | 9731 | NW 1/4 Section 8 | 1S | 12E | 420930 | 1037 |
| HC 554 | 2013 | 9732 | NE 1/4 Section 7 | 1S | 12E | 420931 | 1038 |
| HC 555 | 2013 | 9733 | NE 1/4 Section 7 | 1S | 12E | 420932 | 1039 |
| HC 556 | 2013 | 9734 | NE 1/4 Section 7 | 1S | 12E | 420933 | 1040 |
| HC 557 | 2013 | 9735 | NW 1/4 Section 7 | 1S | 12E | 420934 | 1041 |
| HC 558 | 2013 | 9736 | Section 7 | 1S | 12E | 420935 | 1042 |
| HC 559 | 2013 | 9737 | Section 7 | 1S | 12E | 420936 | 1043 |
| HC 560 | 2013 | 9738 | Section 7 | 1S | 12E | 420937 | 1044 |
| HC 561 | 2013 | 9739 | Section 7 | 1S | 12E | 420938 | 1045 ← |

| Name of Claim | Book of Records | Page | G&SRB&M Section | Township | Range | AMC | |
|---------------|-----------------|------|-----------------|----------|-------|--------|------|
| HC 562 | 2013 | 9740 | Section 12 | 1S | 12E | 420939 | 1046 |
| HC 563 | 2013 | 9741 | Section 12 | 1S | 12E | 420940 | 1047 |
| HC 564 | 2013 | 9742 | Section 7 | 1S | 12E | 420941 | 1048 |
| HC 565 | 2013 | 9743 | Section 7 | 1S | 12E | 420942 | 1049 |
| HC 566 | 2013 | 9744 | Section 7 | 1S | 12E | 420943 | 1050 |
| HC 567 | 2013 | 9745 | Section 7 | 1S | 12E | 420944 | 1051 |
| HC 568 | 2013 | 9746 | Section 7 | 1S | 12E | 420945 | 1052 |
| HC 569 | 2013 | 9747 | Section 7 | 1S | 12E | 420946 | 1053 |
| HC 570 | 2013 | 9748 | Section 7 | 1S | 12E | 420947 | 1054 |
| HC 571 | 2013 | 9749 | Section 7 | 1S | 12E | 420948 | 1055 |
| HC 572 | 2013 | 9750 | Section 7 | 1S | 12E | 420949 | 1056 |
| HC 573 | 2013 | 9751 | Section 8 | 1S | 12E | 420950 | 1057 |
| HC 574 | 2013 | 9752 | Section 8 | 1S | 12E | 420951 | 1058 |
| HC 575 | 2013 | 9753 | Section 8 | 1S | 12E | 420952 | 1059 |
| HC 576 | 2013 | 9754 | Section 8 | 1S | 12E | 420953 | 1060 |
| HC 577 | 2013 | 9755 | Section 8 | 1S | 12E | 420954 | 1061 |
| HC 578 | 2013 | 9756 | Section 8 | 1S | 12E | 420955 | 1062 |
| HC 579 | 2013 | 9757 | Section 8 | 1S | 12E | 420956 | 1063 |
| HC 580 | 2013 | 9758 | Section 8 | 1S | 12E | 420957 | 1064 |
| HC 581 | 2013 | 9759 | Section 8 | 1S | 12E | 420958 | 1065 |
| HC 582 | 2013 | 9760 | Section 8 | 1S | 12E | 420959 | 1066 |
| HC 583 | 2013 | 9761 | Section 8 | 1S | 12E | 420960 | 1067 |
| HC 584 | 2013 | 9762 | Section 8 | 1S | 12E | 420961 | 1068 |
| HC 585 | 2013 | 9763 | Section 8 | 1S | 12E | 420962 | 1069 |
| HC 586 | 2013 | 9764 | Section 8 | 1S | 12E | 420963 | 1070 |
| HC 587 | 2013 | 9765 | Section 8 | 1S | 12E | 420964 | 1071 |
| HC 588 | 2013 | 9766 | Section 8 | 1S | 12E | 420965 | 1072 |
| HC 589 | 2013 | 9767 | Section 7 | 1S | 12E | 420966 | 1073 |
| HC 590 | 2013 | 9768 | Section 7 | 1S | 12E | 420967 | 1074 |
| HC 591 | 2013 | 9769 | Section 7 | 1S | 12E | 420968 | 1075 |
| HC 592 | 2013 | 9770 | Section 7 | 1S | 12E | 420969 | 1076 |
| HC 593 | 2013 | 9771 | Section 7 | 1S | 12E | 420970 | 1077 |
| HC 594 | 2013 | 9772 | Section 7 | 1S | 12E | 420971 | 1078 |
| HC 595 | 2013 | 9773 | Section 7 | 1S | 12E | 420972 | 1079 |
| HC 596 | 2013 | 9774 | Section 7 | 1S | 12E | 420973 | 1080 |
| HC 597 | 2013 | 9775 | Section 7 | 1S | 12E | 420974 | 1081 |
| HC 598 | 2013 | 9776 | Section 12 | 1S | 12E | 420975 | 1082 |
| Verde 44 | 2014 | 3774 | Section 35 | 1S | 13E | 426152 | 1083 |
| Verde 45 | 2014 | 3775 | Section 36 | 1S | 13E | 426153 | 1084 |
| Verde 46 | 2014 | 3776 | Section 36 | 1S | 13E | 426154 | 1085 |
| Verde 47 | 2014 | 3777 | Section 36 | 1S | 13E | 426155 | 1086 |
| Verde 48 | 2014 | 3778 | Section 36 | 1S | 13E | 426156 | 1087 |
| Verde 49 | 2014 | 3779 | Section 36 | 1S | 13E | 426157 | 1088 |
| Verde 50 | 2014 | 3780 | Section 36 | 1S | 13E | 426158 | 1089 |
| Verde 51 | 2014 | 3781 | Section 36 | 1S | 13E | 426159 | 1090 |
| Verde 52 | 2014 | 3782 | Section 36 | 1S | 13E | 426160 | 1091 |
| Verde 53 | 2014 | 3783 | Section 36 | 1S | 13E | 426161 | 1092 |
| Verde 54 | 2014 | 3784 | Section 31 | 1S | 14E | 426162 | 1093 |
| Verde 55 | 2014 | 3785 | Section 31 | 1S | 14E | 426163 | 1094 |
| Verde 56 | 2014 | 3786 | Section 36 | 1S | 13E | 426164 | 1095 |
| Verde 57 | 2014 | 3787 | Section 36 | 1S | 13E | 426165 | 1096 |
| Verde 58 | 2014 | 3788 | Section 36 | 1S | 13E | 426166 | 1097 |
| Verde 59 | 2014 | 3789 | Section 36 | 1S | 13E | 426167 | 1098 |

| Name of Claim | Book of Records | Page | G&SRB&M Section | Township | Range | AMC |
|---------------|-----------------|------|-----------------|----------|-------|--------|
| Verde 68 | 2014 | 3790 | Section 36 | 1S | 13E | 426168 |
| Verde 69 | 2014 | 3791 | Section 36 | 1S | 13E | 426169 |
| Verde 70 | 2014 | 3792 | Section 36 | 1S | 13E | 426170 |
| Verde 71 | 2014 | 3793 | Section 36 | 1S | 13E | 426171 |
| Verde 72 | 2014 | 3794 | Section 36 | 1S | 13E | 426172 |
| Verde 73 | 2014 | 3795 | Section 35 | 1S | 13E | 426173 |
| Verde 74 | 2014 | 3796 | Section 35 | 1S | 13E | 426174 |
| Verde 75 | 2014 | 3797 | Section 35 | 1S | 13E | 426175 |
| Verde 76 | 2014 | 3798 | Section 35 | 1S | 13E | 426176 |
| Verde 77 | 2014 | 3799 | Section 35 | 1S | 13E | 426177 |
| Verde 78 | 2014 | 3800 | Section 35 | 1S | 13E | 426178 |
| Verde 79 | 2014 | 3801 | Section 35 | 1S | 13E | 426179 |
| Verde 80 | 2014 | 3802 | Section 35 | 1S | 13E | 426180 |
| Verde 81 | 2014 | 3803 | Section 36 | 1S | 13E | 426181 |
| Verde 82 | 2014 | 3833 | Section 36 | 1S | 13E | 426182 |
| Verde 83 | 2014 | 3804 | Section 36 | 1S | 13E | 426183 |
| Verde 84 | 2014 | 3805 | Section 36 | 1S | 13E | 426184 |
| Verde 85 | 2014 | 3806 | Section 36 | 1S | 13E | 426185 |
| Verde 86 | 2014 | 3807 | Section 36 | 1S | 13E | 426186 |
| Verde 87 | 2014 | 3808 | Section 36 | 1S | 13E | 426187 |
| Verde 88 | 2014 | 3809 | Section 36 | 1S | 13E | 426188 |
| Verde 89 | 2014 | 3810 | Section 36 | 1S | 13E | 426189 |
| Verde 90 | 2014 | 3811 | Section 31 | 1S | 14E | 426190 |
| Verde 91 | 2014 | 3812 | Section 31 | 1S | 14E | 426191 |
| Verde 92 | 2014 | 3813 | Section 31 | 1S | 14E | 426192 |
| Verde 93 | 2014 | 3814 | Section 31 | 1S | 14E | 426193 |
| Verde 94 | 2014 | 3815 | Section 36 | 1S | 13E | 426194 |
| Verde 95 | 2014 | 3816 | Section 36 | 1S | 13E | 426195 |
| Verde 96 | 2014 | 3817 | Section 36 | 1S | 13E | 426196 |
| Verde 97 | 2014 | 3818 | Section 36 | 1S | 13E | 426197 |
| Verde 98 | 2014 | 3819 | Section 36 | 1S | 13E | 426198 |
| Verde 99 | 2014 | 3820 | Section 36 | 1S | 13E | 426199 |
| Verde 100 | 2014 | 3821 | Section 36 | 1S | 13E | 426200 |
| Verde 101 | 2014 | 3822 | Section 36 | 1S | 13E | 426201 |
| Verde 102 | 2014 | 3823 | Section 36 | 1S | 13E | 426202 |
| Verde 103 | 2014 | 3824 | Section 35 | 1S | 13E | 426203 |
| Verde 104 | 2014 | 3825 | Section 35 | 1S | 13E | 426204 |
| Verde 105 | 2014 | 3826 | Section 35 | 1S | 13E | 426205 |
| Verde 106 | 2014 | 3827 | Section 35 | 1S | 13E | 426206 |
| Verde 107 | 2014 | 3828 | Section 35 | 1S | 13E | 426207 |
| Verde 108 | 2014 | 3829 | Section 35 | 1S | 13E | 426208 |
| Verde 109 | 2014 | 3830 | Section 35 | 1S | 13E | 426209 |
| Verde 112 | 2014 | 3831 | Section 31 | 1S | 14E | 426210 |
| Verde 113 | 2014 | 3832 | Section 31 | 1S | 14E | 426211 |
| Verde 1 | 2014 | 9751 | Section 30 | 1S | 14E | 427059 |
| Verde 2 | 2014 | 9752 | Section 30 | 1S | 14E | 427060 |
| Verde 3 | 2014 | 9753 | Section 30 | 1S | 14E | 427061 |
| Verde 4 | 2014 | 9754 | Section 30 | 1S | 14E | 427062 |
| Verde 5 | 2014 | 9755 | Section 30 | 1S | 14E | 427063 |
| Verde 6 | 2014 | 9756 | Section 30 | 1S | 14E | 427064 |
| Verde 7 | 2014 | 9757 | Section 30 | 1S | 14E | 427065 |
| Verde 8 | 2014 | 9758 | Section 30 | 1S | 14E | 427066 |
| Verde 9 | 2014 | 9759 | Section 25 | 1S | 13E | 427067 |

1099 ←
 1100
 1101
 1102
 1103
 1104
 1105
 1106
 1107
 1108
 1109
 1110
 1111
 1112
 1113
 1114
 1115
 1116
 1117
 1118
 1119
 1120
 1121 ←
 1122 ←
 1123
 1124
 1125
 1126
 1127
 1128
 1129
 1130
 1131
 1132
 1133
 1134
 1135
 1136
 1137
 1138
 1139
 1140
 1141
 1142
 1143
 1144
 1145
 1146
 1147
 1148
 1149
 1150
 1151 ←

11

| Name of Claim | Book of Records | Page | G&SRB&M Section | Township | Range | AMC | |
|---------------|-----------------|------|-----------------|----------|-------|--------|------|
| Verde 10 | 2014 | 9760 | Section 25 | 1S | 13E | 427068 | 1152 |
| Verde 11 | 2014 | 9761 | Section 25 | 1S | 13E | 427069 | 1153 |
| Verde 12 | 2014 | 9762 | Section 25 | 1S | 13E | 427070 | 1154 |
| Verde 13 | 2014 | 9763 | Section 25 | 1S | 13E | 427071 | 1155 |
| Verde 14 | 2014 | 9764 | Section 25 | 1S | 13E | 427072 | 1156 |
| Verde 15 | 2014 | 9765 | Section 25 | 1S | 13E | 427073 | 1157 |
| Verde 16 | 2014 | 9766 | Section 25 | 1S | 13E | 427074 | 1158 |
| Verde 17 | 2014 | 9767 | Section 25 | 1S | 13E | 427075 | 1159 |
| Verde 18 | 2014 | 9768 | Section 25 | 1S | 13E | 427076 | 1160 |
| Verde 19 | 2014 | 9769 | Section 30 | 1S | 14E | 427077 | 1161 |
| Verde 20 | 2014 | 9770 | Section 30 | 1S | 14E | 427078 | 1162 |
| Verde 21 | 2014 | 9771 | Section 30 | 1S | 14E | 427079 | 1163 |
| Verde 22 | 2014 | 9772 | Section 30 | 1S | 14E | 427080 | 1164 |
| Verde 23 | 2014 | 9773 | Section 30 | 1S | 14E | 427081 | 1165 |
| Verde 24 | 2014 | 9774 | Section 30 | 1S | 14E | 427082 | 1166 |
| Verde 25 | 2014 | 9775 | Section 30 | 1S | 14E | 427083 | 1167 |
| Verde 26 | 2014 | 9776 | Section 30 | 1S | 14E | 427084 | 1168 |
| Verde 27 | 2014 | 9777 | Section 30 | 1S | 14E | 427085 | 1169 |
| Verde 28 | 2014 | 9778 | Section 30 | 1S | 14E | 427086 | 1170 |
| Verde 29 | 2014 | 9779 | Section 30 | 1S | 14E | 427087 | 1171 |
| Verde 30 | 2014 | 9780 | Section 30 | 1S | 14E | 427088 | 1172 |
| Verde 31 | 2014 | 9781 | Section 30 | 1S | 14E | 427089 | 1173 |
| Verde 32 | 2014 | 9782 | Section 30 | 1S | 14E | 427090 | 1174 |
| Verde 33 | 2014 | 9783 | Section 30 | 1S | 14E | 427091 | 1175 |
| Verde 34 | 2014 | 9784 | Section 30 | 1S | 14E | 427092 | 1176 |
| Verde 35 | 2014 | 9785 | Section 25 | 1S | 13E | 427093 | 1177 |
| Verde 36 | 2014 | 9786 | Section 25 | 1S | 13E | 427094 | 1178 |
| Verde 37 | 2014 | 9787 | Section 25 | 1S | 13E | 427095 | 1179 |
| Verde 38 | 2014 | 9788 | Section 25 | 1S | 13E | 427096 | 1180 |
| Verde 39 | 2014 | 9789 | Section 25 | 1S | 13E | 427097 | 1181 |
| Verde 40 | 2014 | 9790 | Section 25 | 1S | 13E | 427098 | 1182 |
| Verde 41 | 2014 | 9791 | Section 25 | 1S | 13E | 427099 | 1183 |
| Verde 42 | 2014 | 9792 | Section 25 | 1S | 13E | 427100 | 1184 |
| Verde 43 | 2014 | 9793 | Section 25 | 1S | 13E | 427101 | 1185 |
| Verde 54 | 2014 | 9794 | Section 30 | 1S | 14E | 427102 | 1186 |
| Verde 55 | 2014 | 9795 | Section 30 | 1S | 14E | 427103 | 1187 |
| Verde 56 | 2014 | 9796 | Section 30 | 1S | 14E | 427104 | 1188 |
| Verde 57 | 2014 | 9797 | Section 30 | 1S | 14E | 427105 | 1189 |
| Verde 58 | 2014 | 9798 | Section 30 | 1S | 14E | 427106 | 1190 |
| Verde 59 | 2014 | 9799 | Section 30 | 1S | 14E | 427107 | 1191 |
| Verde 60 | 2014 | 9800 | Section 30 | 1S | 14E | 427108 | 1192 |
| Verde 61 | 2014 | 9801 | Section 30 | 1S | 14E | 427109 | 1193 |
| Verde 110 | 2014 | 9802 | Section 19 | 1S | 14E | 427110 | 1194 |
| Verde 111 | 2014 | 9803 | Section 19 | 1S | 14E | 427111 | 1195 |

RECEIVED
 M A Z STATE OFFICE
 JUL 29 A 9:27
 PHOENIX, ARIZONA

United States Department of the Interior
Bureau of Land Management
 LANDS/RECREATION & PLANNING
 ONE N CENTRAL AVE
 PHOENIX, AZ 85004 -2203
 Phone: 602-417-9200

ENTERED
 JUL 30 2014
 BY: *Rasm*

Receipt

No: 3087378

| | |
|--|--|
| Transaction #: 3178731 | |
| Date of Transaction: 07/29/2014 | |
| CUSTOMER: | |
| RESOLUTION COPPER MINING LLC 105 W MAGMA HEIGHTS DR SUPERIOR, AZ 85173-2523 US | |

| LINE # | QTY | DESCRIPTION | REMARKS | UNIT PRICE | TOTAL |
|---------------|------|---|--------------------|------------|---------------------|
| 1 | 1.00 | LOCATABLE MINERALS / MINING CLAIMS- NOT NEW-UNADJUD, ONE AUTH NO. ONLY / MINING CLAIM MONEY RECEIVED CASES: AMC60069/\$186310.00 | MAINT 2015/1202 | - n/a - | 186310.00 |
| TOTAL: | | | | | \$186,310.00 |

| PAYMENT INFORMATION | | | |
|---------------------|-----------|---|----------------------|
| 1 | AMOUNT: | 185225.00 | POSTMARKED: N/A |
| | TYPE: | CHECK | RECEIVED: 07/29/2014 |
| | CHECK NO: | 0080000702 | |
| | NAME: | RESOLUTION COPPER MINING LLC 4700 SOUTH DAYBREAK PARKWAY SOUTH JORDAN UT 84095 US | |
| 2 | AMOUNT: | 1085.00 | POSTMARKED: N/A |
| | TYPE: | CHECK | RECEIVED: 07/29/2014 |
| | CHECK NO: | 0080000706 | |
| | NAME: | RESOLUTION COPPER MINING LLC 4700 SOUTH DAYBREAK PARKWAY SOUTH JORDAN UT 84095 US | |

| |
|----------------|
| REMARKS |
| |

This receipt was generated by the automated BLM Collections and Billing System and is a paper representation of a portion of the official electronic record contained therein.

**DEPARTMENT OF THE INTERIOR
BUREAU OF LAND MANAGEMENT
MINING CLAIMS**

(LIVE) Serial Register Page

Run Date/Time: 07/30/2014 11:43 AM

01 05-10-1872;017STAT0091;30USC26,28,34

Total Acres

Serial Number

Case Type 384101: LODE CLAIM

AMC359404

Claim Name: GLADIATOR NO.9

Claim Was Relocated

Lead File Number

Commodity :

AMC359395

Case Disposition: CLOSED

To: AMC 406339

Required Maintenance Fee:

| Name & Address | Int Rel |
|--|----------|
| RESOLUTION COPPER MINING LLC 102 W MAGMA HEIGHTS DR, PO BOX 1944 SUPERIOR, AZ 85173-2523 | CLAIMANT |

| Mer Twp | Rng | Sec | Quadrant | District/Field Office | County |
|---------|-------|-------|----------|-----------------------|------------------|
| 14 | 0010S | 0130E | 028 | NW, SW | LOWER SONORAN FO |
| 14 | 0010S | 0130E | 029 | NE, SE | LOWER SONORAN FO |

| Act Date | Code | Action | Action Remarks | Receipt Number |
|------------|------|-----------------------------|----------------|----------------|
| 10/24/2003 | 403 | LOCATION DATE | | |
| 01/08/2004 | 395 | RECORDATION NOTICE RECD | \$25.00;1 | 809146 |
| 07/22/2010 | 682 | MAINTENANCE FEE/\$140 | 2011 | 2175535 |
| 08/03/2009 | 682 | MAINTENANCE FEE/\$140 | 2010 | 1969185 |
| 08/12/2008 | 582 | MAINTENANCE FEE/\$125 | 2009 | 1759150 |
| 08/13/2007 | 582 | MAINTENANCE FEE/\$125 | 2008 | 1542107 |
| 08/14/2006 | 582 | MAINTENANCE FEE/\$125 | 2007 | 1333739 |
| 08/15/2005 | 582 | MAINTENANCE FEE/\$125 | 2006 | 1128508 |
| 08/24/2004 | 582 | MAINTENANCE FEE/\$125 | 2005 | 935863 |
| 01/08/2004 | 484 | LOCATION YEAR / MAINTENANCE | 2004 | 809146 |
| 03/11/2011 | 311 | RELQ FILED (IN TOTAL) | | |
| 05/23/2005 | 669 | LAND STATUS CHECKED | | |
| 08/24/2004 | 396 | TRF OF INTEREST FILED | BHP COPPER INC | 935863 |
| 01/08/2004 | 501 | ACCT ADV IN LEAD FILE | AMC359395; | |

Line Nr Remarks

OCT - 7 2014 8154A called (520) 689-3347, left a VM.
 * on 09-17 Gladia No. 9 Not AMC# 359404, Relocated 3/3/14, New # 406339.
 10/7/14 mailed claimant a Reminder Note for their New Claim Number, PB
 10/17/14 Dan Mead Responded via Email (see Attached)
 He will make the correction to the AMC Number. PB

**DEPARTMENT OF THE INTERIOR
BUREAU OF LAND MANAGEMENT
MINING CLAIMS**

Run Date/Time: 07/30/2014 12:01 PM

(LIVE) Serial Register Page

Page 1 of 1

01 05-10-1872;017STAT0091;30USC26,28,34

Case Type 384101: LODE CLAIM

Claim Name: GLADIATOR NO. 9

Commodity :

Case Disposition: ACTIVE

Required Maintenance Fee: \$155.00

Total Acres

20.660

Serial Number

AMC406339

Lead File Number

AMC406339

*New CLAIM # →
(previous # AMC 359404)*

Name & Address

Int Rel

RESOLUTION COPPER MINING 102 W MAGMA HEIGHTS DR, PO BOX SUPERIOR, AZ 85173-2523 CLAIMANT
LLC 1944

| Mer Twp | Rng | Sec | Quadrant | District/Field Office | County | |
|---------|-------|-------|----------|-----------------------|------------------|-------|
| 14 | 0010S | 0130E | 028 | NW ,SW | LOWER SONORAN FO | PINAL |
| 14 | 0010S | 0130E | 029 | NE,SE | LOWER SONORAN FO | PINAL |

| Act Date | Code | Action | Action Remarks | Receipt Number |
|------------|------|----------------------------|----------------|----------------|
| 03/03/2011 | 403 | LOCATION DATE | | |
| 03/11/2011 | 395 | RECORDATION NOTICE RECD | 1 | 2308201 |
| 08/07/2013 | 682 | MAINTENANCE FEE/\$140 | 2014;\$140 | 2849106 |
| 07/16/2012 | 682 | MAINTENANCE FEE/\$140 | 2013;\$140 | 2609343 |
| 08/03/2011 | 682 | MAINTENANCE FEE/\$140 | 2012 | 2395586 |
| 03/11/2011 | 484 | LOCATION YEAR / MAINTENANC | 2011 | 2308201 |
| 06/27/2011 | 669 | LAND STATUS CHECKED | | |
| 03/11/2011 | 501 | ACCT ADV IN LEAD FILE | AMC406339; | |

Line Nr Remarks



In Reference to Error on page 17 of MF listing received July 29, 2014. PB

response to letter 10-7-2014

Dan Mead <mead_32@msn.com>
To: paulinebrown@blm.gov

Fri, Oct 17, 2014 at 6:52 AM

Pauline: I got your letter and made the change; AMC # 406339. Dan Mead

Brown, Pauline <paulinebrown@blm.gov>
To: Dan Mead <mead_32@msn.com>

Fri, Oct 17, 2014 at 9:36 AM

Thank you for your response, have a nice week-end...

PAULINE BROWN
LAND LAW EXAMINER
BUREAU OF LAND MANAGEMENT
ARIZONA STATE OFFICE
ONE NORTH CENTRAL AVE, STE 800
PHOENIX, AZ 85004-4427
OFFICE: (602) 417-9360
FAX: (602) 417-9454
paulinebrown@blm.gov

On Fri, Oct 17, 2014 at 6:52 AM, Dan Mead <mead_32@msn.com> wrote:

Pauline: I got your letter and made the change; AMC # 406339. Dan Mead

Amc 45684
46919
60069
312984
315168
316548
347702
348024

Amc 355456
355529
356180
356865
356884
356933
357097
359395

Amc 362903
365450
402476
405551
414403
415558
420864
406339

45684 45754-755;
46919 47117
46919 49272-280;
60069 60069-1120

45684 45820-45823; 45826-829; 45842-846;
" 45849; 45852-866; 45901-971; 45985-46005
45684 46007-08; 46011-16

" -60083-60126
" 60129-133; 60136; 60141-146; 60168-185; 60187-193; 60195-201;
" 60203-216; 60218-231; 60238-239; 60244-286; 60288-60316;
" 60362-67; 60389-92; 60394-60409; 60433-43; 60452-53

312984 312984-986; 312988-997;
" 31301-035;

347702-347702-908

348024-348024-348170

316548-316548-554;

355529 355529; 355534-536

355456-355456-477

356180-356180-356203

356865 356865-872

356884 356884-897

356933 356933

359395 359395-359404 (359404 enclosed)

362903 362903-908

365450-365450-453

357097 357097-98

315168 315168

402476 402476-541

405551 405551-556

420864 420864-975

420864 420976-995 → - - - - - (P-800)

415558 415558-593

414403 414403-424

R# 2849106
8/7/13 date rec'd

ENTERED INTO COMPUTER

SEP 16 2013

Claim Relocated, New Amc #406339
on 3-3-11. PB applied money to
2014 m/Fee. PB

ENTERED INTO COMPUTER

AUG 14 2013

PB

AUG. 2, 2013

United States Department of Interior
BUREAU OF LAND MANAGEMENT
Arizona State Office
Records Section
One North Central
Suite 800
Phoenix, Arizona 85004

NO. OF CLAIMS 1156
~~1163~~
AMOUNT 162820
RECEIPT NO. 2849106
INIT. SC

** BLM-ASO**


NOTICE OF INTENT TO HOLD
ANNUAL CLAIM MAINTENANCE FEES for 2013/2014,
By RESOLUTION COPPER MINING LLC.

To Whom It May Concern:

The Final Rule as published in the Federal Register implements provisions of the Interior Department and related agencies, Appropriations Act of 2003 (the "Act") that requires an annual rental fee of \$140.00 for each unpatented mining claim and site located and held under the General Mining Law of 1872.

This will serve as notice that **RESOLUTION COPPER MINING LLC.**, a Delaware Corporation, whose address for purposes of this filing is **105 Magma Heights, Superior, Arizona 85273** intends to hold the mining claims and /or mill sites described in **Exhibit A** attached hereto for the assessment years **2013/2014**, by payment of the annual claim maintenance fee of \$140.00 per claim or site. Payment of **\$162,820.00** is made herewith for such assessment year for each of the unpatented lode claims and sites. The name, BLM serial number, book and page or index number of recording of the location notice is official records of Pinal County, Arizona, of which are set forth in **Exhibit A** attached hereto and by this reference incorporated herein.

Sincerely,


Sterling Hundley
Financial Operations Officer
As Manager

RESOLUTION COPPER COMPANY
RESOLUTION COPPER MINING LLC.

* 1156 claims were paid for NOT 1163;
Amc 60069 is a 160 Acre claim, this claim
should have been counted as 1 claim not 8.

* Amc 359404 is closed. PB

Telephone 520-689-3341

Cc: file

ENTERED INTO COMPUTER
AUG 14 2013 PB

RESOLUTION COPPER MINING LLC
NOTICE OF INTENT TO HOLD THE FOREGOING UNPATENTED MINING CLAIMS
FOR THE YEARS 2013/2014

| Name of Claim | Book of Records | Page | G&SRB&M Section | Township | Range | AMC | |
|----------------------|-----------------|------|---------------------------|----------|-------|-------|----|
| Red Brick 1 (Placer) | (150 ac) 38 | 262 | NW1/4 4 | 2S | 12E | 60069 | 1 |
| Apex | 41 | 72 | SW1/4 25 | 1S | 12E | 60083 | 2 |
| Ash No. 1 | 40 | 272 | SE 1/4 25 | 1S | 12E | 60084 | 3 |
| Ash No. 6 | 40 | 276 | NE1/4NW1/4 29 | 1S | 13E | 60085 | 4 |
| Ash No. 8 | 40 | 278 | NE1/4SE1/4SW1/4NW1/4 30 | 1S | 13E | 60086 | 5 |
| Ash No. 9 | 40 | 279 | NE1/4SE1/4 25 | 1S | 12E | 60087 | 6 |
| Ash No. 10 | 40 | 280 | NE1/4SE1/4 25 | 1S | 12E | 60088 | 7 |
| Ash No. 11 | 40 | 281 | NE1/4 25 | 1S | 12E | 60089 | 8 |
| Ash No. 12 | 40 | 282 | NE1/4 25, NW1/4 30 | 1S | 12E | 60090 | 9 |
| Ash No. 13 | 40 | 283 | NW1/4NE1/4 30, NW1/4 29 | 1S | 13E | 60091 | 10 |
| Ash No. 14 | 40 | 284 | NW1/4 29 | 1S | 13E | 60092 | 11 |
| Ash No. 15 | 40 | 285 | NW1/4NE1/4 29 | 1S | 13E | 60093 | 12 |
| Ash No. 16 | 42 | 179 | NW1/4NE1/4SE1/4SW1/4 25 | 1S | 12E | 60094 | 13 |
| Ash No. 17 | Dkt362 | 255 | NE1/4 29 | 1S | 13E | 60095 | 14 |
| Ash No. 18 | Dkt362 | 256 | NW1/4NE1/4 29 | 1S | 13E | 60096 | 15 |
| Ash No. 19 | Dkt362 | 257 | NW1/4 29 | 1S | 13E | 60097 | 16 |
| Ash No. 20 | Dkt362 | 258 | NW1/4 29 | 1S | 13E | 60098 | 17 |
| Ash No. 21 | Dkt362 | 259 | NW1/4 29 | 1S | 13E | 60099 | 18 |
| Ash No. 22 | Dkt362 | 260 | NW1/4NE1/4 30 | 1S | 13E | 60100 | 19 |
| Ash No. 23 | Dkt362 | 261 | NE1/4 30 | 1S | 13E | 60101 | 20 |
| Ash No. 24 | Dkt362 | 262 | NW1/4NE1/4 30 | 1S | 13E | 60102 | 21 |
| Ash No. 25 | Dkt362 | 263 | NW1/4 30 | 1S | 13E | 60103 | 22 |
| Ash No. 26 | Dkt362 | 264 | NE1/4 25 | 1S | 12E | 60104 | 23 |
| Ash No. 27 | Dkt362 | 265 | NE1/4 25 | 1S | 12E | 60105 | 24 |
| Ash No. 28 | Dkt362 | 266 | NE1/4 25 | 1S | 12E | 60106 | 25 |
| Ash No. 29 | Dkt362 | 267 | NW1/4NE1/4 25 | 1S | 12E | 60107 | 26 |
| Russ No. 8 | Dkt687 | 360 | NW1/4 25 | 1S | 12E | 60108 | 27 |
| Russ No. 9 | Dkt687 | 361 | NW1/4 25 | 1S | 12E | 60109 | 28 |
| Russ No. 10 | Dkt687 | 362 | NW1/4 25 | 1S | 12E | 60110 | 29 |
| Russ No. 11 | Dkt687 | 363 | NW1/4 25 | 1S | 12E | 60111 | 30 |
| Russ No. 12 | Dkt687 | 364 | NW1/4NE1/4 25 | 1S | 12E | 60112 | 31 |
| Russ No. 13 | Dkt687 | 365 | NE1/4 26,SE1/4 23 | 1S | 12E | 60113 | 32 |
| Russ No. 14 | Dkt687 | 366 | NE1/4 26,SE1/4 23 | 1S | 12E | 60114 | 33 |
| Russ No. 15 | Dkt687 | 367 | NW1/425,NE1/426,SE1/423,S | 1S | 12E | 60115 | 34 |
| Russ No. 16 | Dkt687 | 368 | NW1/4 25,SW1/4 24 | 1S | 12E | 60116 | 35 |
| Russ No. 17A | Dkt693 | 225 | NW1/4 25,SW1/4 24 | 1S | 12E | 60118 | 36 |
| Russ No. 18A | Dkt693 | 226 | NW1/4 25,SW1/4 24 | 1S | 12E | 60117 | 37 |
| Russ No. 19A | Dkt693 | 227 | NW1/4 25,SW1/4 24 | 1S | 12E | 60119 | 38 |
| Russ No. 20A | Dkt693 | 228 | SE1/4SW1/4 24,NW1/4NE1/4 | 1S | 12E | 60120 | 39 |
| Russ No. 21 | Dkt687 | 373 | SE1/4 24,NE1/4 25 | 1S | 12E | 60121 | 40 |
| Russ No. 22 | Dkt687 | 374 | SE1/4 24,NE1/4 25 | 1S | 12E | 60122 | 41 |
| Russ No. 23 | Dkt687 | 375 | SE1/4 24,NE1/4 25 | 1S | 12E | 60123 | 42 |
| Russ No. 24 | Dkt687 | 376 | SE1/4 24,NE1/4 25 | 1S | 12E | 60124 | 43 |
| Black Foot No. 1 | F | 351 | SW1/4SE1/4 25 | 1S | 12E | 60125 | 44 |
| Black Rock No. 1 | 41 | 73 | SW1/4 25 | 1S | 12E | 60201 | 45 |
| Hard Rock N. 8 | H | 461 | SE1/4 36 | 1S | 12E | 60126 | 46 |
| Hard Rock No. 13 | 39 | 43 | SE/4 36 | 1S | 12E | 60129 | 47 |

Exhibit A

| Name of Claim | Book of Records | Page | G&SRB&M Section | Township | Range | AMC | |
|------------------|-----------------|-------|------------------------|----------|-------|-------|-----|
| Hard Rock No. 14 | 39 | 44 | SE1/4 36 | 1S | 12E | 60130 | 48 |
| Monarch No. 1 | F | 354 | SE1/4SW1/4 36 | 1S | 12E | 60131 | 49 |
| Nadene | 41 | 75 | SE1/4 36 | 1S | 12E | 60132 | 50 |
| Nadene No. 1 | 41 | 74 | SE1/4 36 | 1S | 12E | 60133 | 51 |
| Oak No. 9 | 34 | 69 | NW1/4SE1/4SW1/4 | 1S | 13E | 60136 | 52 |
| Oak No. 18 | 34 | 391 | SW1/4 32 | 1S | 13E | 60141 | 53 |
| Oak No. 19 | 34 | 392 | SW1/4 32 | 1S | 13E | 60142 | 54 |
| Oak No. 20 | 2002 | 66912 | SW1/4, 32 | 1S | 13E | 60143 | 55 |
| Oak No. 21 | 34 | 394 | SW1/4 32,SE1/4SW1/4 31 | 1S | 13E | 60144 | 56 |
| Oak No. 22 | 34 | 395 | SW1/432,SE1/4SW1/431 | 1S | 13E | 60145 | 57 |
| Oak No. 23 | 34 | 396 | SW1/432,SE1/4SW1/431 | 1S | 13E | 60146 | 58 |
| Oak No. 24 | 34 | 397 | SW1/431 | 1S | 12E | 60147 | 59 |
| Oak No. 25 | 34 | 398 | SE1/436 | 1S | 12E | 60148 | 60 |
| Oak No. 26 | 34 | 399 | SE1/436 | 1S | 12E | 60149 | 61 |
| Oak No. 27 | 34 | 400 | SE1/436 | 1S | 12E | 60150 | 62 |
| Pine No. 1 | Dkt717 | 441 | NW1/4SW1/436 | 1S | 12E | 60151 | 63 |
| Pine No. 2 | Dkt717 | 442 | NW1/4NE1/4SE1/4SW1/436 | 1S | 12E | 60152 | 64 |
| Pine No. 3 | Dkt717 | 443 | NE1/4SE1/436 | 1S | 12E | 60153 | 65 |
| Pine No. 4 | Dkt717 | 444 | NE1/4SE1/436 | 1S | 12E | 60154 | 66 |
| Pine No. 5 | Dkt717 | 445 | NE1/4SE1/436 | 1S | 12E | 60155 | 67 |
| Pine No. 6 | Dkt717 | 446 | NE1/4SE1/436 | 1S | 12E | 60156 | 68 |
| Pine No. 7 | Dkt717 | 447 | NE1/4SE1/436 | 1S | 12E | 60157 | 69 |
| Pine No. 8 | Dkt717 | 448 | NE1/436 | 1S | 12E | 60158 | 70 |
| Pine No. 9 | Dkt717 | 449 | NE1/436 | 1S | 12E | 60159 | 71 |
| Oak No. 33 | Dkt198 | 499 | NE1/429 | 1S | 13E | 60160 | 72 |
| Oak No. 34 | Dkt198 | 500 | NE1/429 | 1S | 13E | 60161 | 73 |
| Oak No. 35 | Dkt198 | 501 | NE1/429,NW1/428 | 1S | 13E | 60162 | 74 |
| Oak No. 36 | Dkt198 | 502 | NW1/428 | 1S | 13E | 60163 | 75 |
| Oak No. 37 | Dkt198 | 503 | NW1/428 | 1S | 13E | 60164 | 76 |
| Oak No. 38 | 2001 | 30896 | NW1/4SW1/428 | 1S | 13E | 60165 | 77 |
| Oak No. 39 | 2001 | 30889 | NW1/4SW1/428 | 1S | 13E | 60166 | 78 |
| Oak No. 41 | 2001 | 30893 | NE1/4SE1/429 | 1S | 13E | 60168 | 79 |
| Oak No. 42 | 2001 | 30895 | NE1/4SE1/429 | 1S | 13E | 60169 | 80 |
| Oak No. 43 | Dkt198 | 509 | SE1/429NE1/432 | 1S | 13E | 60170 | 81 |
| Oak No. 44 | Dkt198 | 510 | NE1/432 | 1S | 13E | 60171 | 82 |
| Palace No. 1 | 41 | 71 | NW1/4SW1/425 | 1S | 12E | 60172 | 83 |
| Ace | 2002 | 66913 | NE1/4, 1 | 2S | 12E | 60173 | 84 |
| Ace 1 | Dkt142 | 525 | NE1/41 | 2S | 12E | 60174 | 85 |
| Ace 2 | Dkt142 | 526 | NE1/41 | 2S | 12E | 60175 | 86 |
| Ace 3 | Dkt142 | 527 | NE1/4SE1/41 | 2S | 12E | 60176 | 87 |
| Ace 4 | Dkt142 | 528 | NE1/4SE1/41 | 2S | 12E | 60177 | 88 |
| Ace 5 | Dkt142 | 529 | NE1/4SE1/41 | 2S | 12E | 60178 | 89 |
| Ace 6 | Dkt142 | 530 | SE1/41 | 2S | 12E | 60179 | 90 |
| Alto | 2002 | 66914 | NW1/4, 1 | 2S | 12E | 60180 | 91 |
| Alto No. 1 | 2002 | 66915 | NW1/4, 1 | 2S | 12E | 60181 | 92 |
| Alto No. 2 | 2002 | 66916 | NW1/41 | 2S | 12E | 60182 | 93 |
| Alto No. 3 | 2002 | 66917 | NW1/41 | 2S | 12E | 60183 | 94 |
| Alto No. 4 | 39 | 615 | NW1/4SW1/41 | 2S | 12E | 60184 | 95 |
| Alto No. 5 | 39 | 616 | SW1/41 | 2S | 12E | 60185 | 96 |
| Alto No. 7 | 39 | 618 | NW1/4NE1/4SE1/4SW1/41 | 2S | 12E | 60187 | 97 |
| Alto No. 8 | 2002 | 66918 | NW1/4, 1 | 2S | 12E | 60188 | 98 |
| Alto No. 9 | 2002 | 66919 | NW1/4, 1 | 2S | 12E | 60189 | 99 |
| Alto No. 10 | 2002 | 66920 | NW1/4, 1 | 2S | 12E | 60190 | 100 |

| Name of Claim | Book of Records | Page | G&SRB&M Section | Township | Range | AMC | |
|-----------------------|-----------------|------|---------------------------|----------|-------|-------|-----|
| Alto No. 11 | 39 | 622 | NW1/4NE1/41 | 2S | 12E | 60191 | 101 |
| Arizona | 39 | 396 | SW1/42,NWV1/411 | 2S | 12E | 60192 | 102 |
| Big Ledge | 41 | 190 | NE1/4SE1/42 | 2S | 12E | 60193 | 103 |
| Wes No. 1 | Dkt711 | 280 | NW1/426 | 1S | 12E | 60195 | 104 |
| Wes No.2 | Dkt711 | 281 | NW1/4NE1/426 | 1S | 12E | 60196 | 105 |
| Brooklyn | 40 | 36 | SE1/42 | 2S | 12E | 60197 | 106 |
| Chicago | 39 | 399 | SW1/42 | 2S | 12E | 60198 | 107 |
| Gardner | 46 | 20 | NW1/4SW1/42,NE1/4SE1/43 | 2S | 12E | 60199 | 108 |
| Gussie | 34 | 184 | NW1/4SW1/42 | 2S | 12E | 60200 | 109 |
| Hard Rock No. 2 | 41 | 193 | NE1/42 | 2S | 12E | 60203 | 110 |
| Hard Rock No. 6 | H | 457 | SW1/41,NE1/4SE1/42 | 2S | 12E | 60204 | 111 |
| Hard Rock No. 7 | H | 460 | NE1/42 | 2S | 12E | 60205 | 112 |
| Hard Rock No. 11 | 36 | 60 | NW1/4SW1/41,NE1/4SE1/42 | 2S | 12E | 60206 | 113 |
| Hard Rock No. 12 | 36 | 61 | NE1/42,NW1/41 | 2S | 12E | 60207 | 114 |
| Horn Silver | 41 | 191 | NE1/42 | 2S | 12E | 60208 | 115 |
| Horn Silver No. 1 | 41 | 195 | NE1/42 | 2S | 12E | 60209 | 116 |
| Jane | 41 | 192 | NE1/42 | 2S | 12E | 60210 | 117 |
| Johnnie (Little) | 34 | 185 | NW1/42,NE1/4 3 | 2S | 12E | 60211 | 118 |
| Katie | 246 | 21 | NW1/42,NE1/4 3 | 2S | 12E | 60212 | 119 |
| Legal-Tender | 41 | 189 | NE1/4NW1/4 2 | 2S | 12E | 60213 | 120 |
| Libbie amended #2 | 34 | 186 | SW1/4 2 | 2S | 12E | 60214 | 121 |
| Libbie No.1 | 34 | 187 | SW1/4 2 | 2S | 12E | 60215 | 122 |
| Libbie No. 2 | 34 | 188 | SW1/4 2 | 2S | 12E | 60216 | 123 |
| Maggie | 39 | 397 | NW1/4 2 | 2S | 12E | 60218 | 124 |
| Michigan | 39 | 400 | SW1/4 2 | 2S | 12E | 60219 | 125 |
| New York | 40 | 35 | SE1/4 2 | 2S | 12E | 60220 | 126 |
| Rube | 34 | 189 | SW1/4 2 | 2S | 12E | 60221 | 127 |
| Ruby | 34 | 190 | NW1/4SW1/4 2 | 2S | 12E | 60222 | 128 |
| Sallie | 34 | 195 | NW1/42,NE1/4 3 | 2S | 12E | 60223 | 129 |
| Apache Leap | 26 | 353 | SW1/41,SE1/4 2 | 2S | 12E | 60224 | 130 |
| Cobre Verde | 39 | 213 | NW1/4NE1/4 11 | 2S | 12E | 60225 | 131 |
| Cobre Verde No.1 | 1/AM/MI | 252 | NW1/4NE1/4 11 | 2S | 12E | 60226 | 132 |
| Connecting Link | 1/AM/MI | 313 | SW1/41,NW1/4NE1/4 12 | 2S | 12E | 60227 | 133 |
| Connecting Link No. | 1/AM/MI | 204 | NW1/4NE1/4 11 | 2S | 12E | 60228 | 134 |
| Connecting Link No. | 1/AM/MI | 205 | NE1/4 11,SE1/4 2 | 2S | 12E | 60229 | 135 |
| Connecting Link No. | 1/AM/MI | 206 | NE1/4 11,SE1/4 2 | 2S | 12E | 60230 | 136 |
| Connecting Link No. | 1/AM/MI | 207 | NE1/4 11,NW1/4 12,SE1/4 2 | 2S | 12E | 60231 | 137 |
| Dacite No. 12 | 39 | 69 | SE1/412 | 2S | 12E | 60238 | 138 |
| Dacite No. 13 | 39 | 70 | SW1/47 | 2S | 13E | 60239 | 139 |
| San Juan | D | 42 | SE1/4SW1/42 | 2S | 12E | 60244 | 140 |
| South Syndicate No. 1 | 40 | 256 | SE1/41 | 2S | 12E | 60245 | 141 |
| South Syndicate No. 2 | 40 | 259 | SE1/41 | 2S | 12E | 60246 | 142 |
| South Syndicate No. 3 | 40 | 260 | SE1/41 | 2S | 12E | 60247 | 143 |
| South Syndicate No. 4 | 40 | 261 | SE1/41 | 2S | 12E | 60248 | 144 |
| South Syndicate No. 5 | 40 | 262 | SW1/46 | 2S | 13E | 60249 | 145 |
| Sun #2 | DktS09 | 313 | NW1/4NE1/432 | 1S | 13E | 60250 | 146 |
| Sun #3 | Dkt509 | 314 | NE1/432 | 1S | 13E | 60251 | 147 |
| Sun #4 | Dkt509 | 315 | NW1/4NE1/4SW1/4SE1/432 | 1S | 13E | 60252 | 148 |
| Sun #5 | Dkt509 | 316 | NE1/42 | 1S | 13E | 60253 | 149 |
| Sun #6 | Dkt509 | 317 | SW1/4SE1/432 | 1S | 13E | 60254 | 150 |
| Sun #7 | Dkt509 | 318 | SE1/432 | 1S | 13E | 60255 | 151 |
| Sun #8 | Dkt509 | 319 | SW1/4SE1/432 | 1S | 13E | 60256 | 152 |
| Sun #9 | DktS09 | 320 | SE1/432 | 1S | 13E | 60257 | 153 |

Exhibit A

| Name of Claim | Book of Records | Page | G&SRB&M Section | Township | Range | AMC | |
|---------------|-----------------|------|-------------------------|----------|-------|-------|-----|
| Sun #10 | Dkt509 | 321 | SW1/4SE1/432 | 1S | 13E | 60258 | 154 |
| Sun #11 | Dkt 509 | 322 | SE1/432 | 1S | 13E | 60259 | 155 |
| Sun #12 | Dkt509 | 323 | SW1/4SE1/432 | 1S | 13E | 60260 | 156 |
| Sun #13 | Dkt509 | 324 | SE1/42 | 1S | 13E | 60261 | 157 |
| Sun #14 | Dkt509 | 325 | NW1/46 | 2S | 13E | 60262 | 158 |
| Sun #15 | Dkt509 | 326 | NW1/4NE1/46 | 2S | 13E | 60263 | 159 |
| Sun #16 | Dkt509 | 327 | NW1/46 | 2S | 13E | 60264 | 160 |
| Sun #17 | Dkt509 | 328 | NW1/4NE1/46 | 2S | 13E | 60265 | 161 |
| Sun #18 | Dkt509 | 329 | NW1/46 | 2S | 13E | 60266 | 162 |
| Sun #19 | Dkt509 | 330 | NW1/4NE1/46 | 2S | 13E | 60267 | 163 |
| Sun #20 | Dkt509 | 331 | NW1/46 | 2S | 13E | 60268 | 164 |
| Sun #21 | Dkt509 | 332 | NW1/4NE1/46 | 2S | 13E | 60269 | 165 |
| Sun #22 | Dkt509 | 333 | NW1/4SW1/46 | 2S | 13E | 60270 | 166 |
| Sun #23 | Dkt509 | 334 | NW1/4NE1/4SE1/4SW1/46 | 2S | 13E | 60271 | 167 |
| Sun #24 | Dkt509 | 335 | SW1/46 | 2S | 13E | 60272 | 168 |
| Sun #25 | Dkt509 | 336 | SW1/4SE1/46 | 2S | 13E | 60273 | 169 |
| Sun #26 | Dkt509 | 337 | SW1/46 | 2S | 13E | 60274 | 170 |
| Sun #27 | Dkt509 | 338 | SW1/4SE1/46 | 2S | 13E | 60275 | 171 |
| Sun #28 | Dkt509 | 339 | SW1/4SE1/46 | 2S | 13E | 60276 | 172 |
| Sun #29 | Dkt509 | 340 | SE1/46 | 2S | 13E | 60277 | 173 |
| Sun #30 | Dkt509 | 341 | SE1/46 | 2S | 13E | 60278 | 174 |
| Sun #31 | Dkt509 | 342 | SE1/46 | 2S | 13E | 60279 | 175 |
| Sun #32 | Dkt509 | 343 | SE1/4NE1/46 | 2S | 13E | 60280 | 176 |
| Sun #33 | Dkt509 | 344 | NE1/46 | 2S | 13E | 60281 | 177 |
| Sun #34 | Dkt509 | 345 | NE1/46 | 2S | 13E | 60282 | 178 |
| Sun #35 | Dkt509 | 346 | NE1/46 | 2S | 13E | 60283 | 179 |
| Sun #36 | Dkt509 | 347 | NE1/46 | 2S | 13E | 60284 | 180 |
| Sun #37 | Dkt509 | 348 | SE1/432.SW1/433 | 1S | 13E | 60285 | 181 |
| Sun #38 | Dkt509 | 349 | SE1/42.SW1/433 | 1S | 13E | 60286 | 182 |
| Sun #40 | Dkt509 | 351 | SW1/4SE1/433 | 1S | 13E | 60288 | 183 |
| Sun #41 | Dkt509 | 352 | SW1/4SE1/433 | 1S | 13E | 60289 | 184 |
| Sun #44 | Dkt509 | 355 | SE1/433 | 1S | 13E | 60290 | 185 |
| Sun #45 | Dkt509 | 356 | SE1/433 | 1S | 13E | 60291 | 186 |
| Sun #48 | Dkt509 | 359 | SE1/433,SW1/434 | 1S | 13E | 60292 | 187 |
| Sun #49 | Dkt509 | 360 | SE1/433,SW1/434 | 1S | 13E | 60293 | 188 |
| Sun #52 | Dkt509 | 363 | NW1/428 | 1S | 13E | 60294 | 189 |
| Sun #53 | Dkt509 | 364 | NW1/428 | 1S | 13E | 60295 | 190 |
| Sun #54 | Dkt509 | 365 | NW/4NE1/428 | 1S | 13E | 60296 | 191 |
| Sun #55 | Dkt509 | 366 | NE1/428 | 1S | 13E | 60297 | 192 |
| Sun #56 | Dkt509 | 367 | NE1/428 | 1S | 13E | 60298 | 193 |
| Sun #57 | Dkt509 | 368 | NE1/428 | 1S | 13E | 60299 | 194 |
| Sun #58 | Dkt509 | 369 | NE1/428,NW1/427 | 1S | 13E | 60300 | 195 |
| Sun #59 | Dkt509 | 370 | NW1/427 | 1S | 13E | 60301 | 196 |
| Sun #60 | Dkt509 | 371 | NW1/427 | 1S | 13E | 60302 | 197 |
| Sun #61 | Dkt509 | 372 | NW1/427 | 1S | 13E | 60303 | 198 |
| Sun #62 | 2001 | 898 | SW1/4NW1/428 | 1S | 13E | 60304 | 199 |
| Sun #63 | 2001 | 900 | SW1/4NW1/428 | 1S | 13E | 60305 | 200 |
| Sun #64 | 2001 | 902 | SE1/4SW1/4NW1/4NE1/428 | 1S | 13E | 60306 | 201 |
| Sun #65 | 2001 | 904 | SE1/4NE1/428 | 1S | 13E | 60307 | 202 |
| Sun #66 | 2001 | 905 | SE1/4NE1/428 | 1S | 13E | 60308 | 203 |
| Sun #67 | 2001 | 906 | SE1/4NE1/428 | 1S | 13E | 60309 | 204 |
| Sun #68 | Dkt509 | 379 | SE1/4NE1/428,SW1/4NW1/4 | 1S | 13E | 60310 | 205 |
| Sun #69 | Dkt509 | 380 | SW1/4NW1/427 | 1S | 13E | 60311 | 206 |

| Name of Claim | Book of Records | Page | G&SRB&M Section | Township | Range | AMC | |
|-----------------------|-----------------|------|------------------------|----------|-------|--------|-----|
| Sun #70 | Dkt509 | 381 | SW1/4NW1/427 | 1S | 13E | 60312 | 207 |
| Sun #71 | Dkt509 | 382 | SW1/4NW1/427 | 1S | 13E | 60313 | 208 |
| Sun #42A | Dkt736 | 743 | SW1/4SE1/433 | 1S | 13E | 60314 | 209 |
| Sun #46 A | Dkt736 | 744 | SE1/433 | 1S | 13E | 60315 | 210 |
| Sun #50A | Dkt736 | 745 | SE1/433,SW1/434 | 1S | 13E | 60316 | 211 |
| Annex | 38 | 118 | NW1/4I,NE1/4II | 2S | 12E | 60362 | 212 |
| Apes | 38 | 117 | NW1/412,NE1/411 | 2S | 12E | 60363 | 213 |
| Broken Hill No. 1 | 38 | 157 | SW1/4SE1/411 | 2S | 12E | 60364 | 214 |
| Cobre Verde No. 2 | 1/AM/MI | 253 | NW1/4NE1/411 | 2S | 12E | 60365 | 215 |
| Cobre Verde No. 3 | 20 | 605 | SE1/4SW1/4NW1/4NE1/411 | 2S | 12E | 60366 | 216 |
| Copper Bell | 38 | 116 | NW1/412 | 2S | 12E | 60367 | 217 |
| Illinois | 1/AM/MI | 265 | NE1/411 | 2S | 12E | 60389 | 218 |
| Indiana | F | 572 | NE1/411 | 2S | 12E | 60390 | 219 |
| Iowa | F | 573 | NE1/411 | 2S | 12E | 60391 | 220 |
| Lead Hill | 21 | 272 | NE1/4SE1/411 | 2S | 12E | 60392 | 221 |
| South Syndicate No. 6 | 40 | 263 | SE1/4I,NE1/412 | 2S | 12E | 60394 | 222 |
| South Syndicate No. 7 | 40 | 264 | NW1/47 | 2S | 13E | 60395 | 223 |
| South Syndicate No. 8 | 40 | 265 | NW1/47 | 2S | 13E | 60396 | 224 |
| South Syndicate No. 9 | 40 | 266 | NW1/4NE1/47,SW1/46 | 2S | 13E | 60397 | 225 |
| South Syndicate No. | 40 | 267 | NW1/4SW1/47 | 2S | 13E | 60398 | 226 |
| South Syndicate No. | 40 | 268 | NW1/4NE1/4SE1/4SW1/47 | 2S | 13E | 60399 | 227 |
| South Syndicate No. | 40 | 269 | NW1/4NE1/4SE1/47 | 2S | 13E | 60400 | 228 |
| Touch Not No.2 | 1/AM/MI | 315 | NE1/4SE1/412 | 2S | 12E | 60401 | 229 |
| Extension No. 1A | 968 | 22 | SW1/47 | 2S | 13E | 60402 | 230 |
| Extension No. 2 | 40 | 410 | SW1/4SE1/47 | 2S | 13E | 60403 | 231 |
| Extension No. 3 | 40 | 411 | NE1/47 | 2S | 13E | 60404 | 232 |
| Extension No. 4 | 40 | 409 | SW1/4,7,NW1/418 | 2S | 13E | 60405 | 233 |
| Extension No. 5 | 40 | 412 | SW1/47,NW1/418 | 2S | 13E | 60406 | 234 |
| Extension No. 6 | 40 | 413 | SW1/47,NW1/4NE1/418 | 2S | 13E | 60407 | 235 |
| Extension No. 7 | 40 | 414 | SW1/4SE1/4NE1/418 | 2S | 13E | 60408 | 236 |
| Extension No. 8 | 40 | 415 | SW1/47,NE1/418 | 2S | 13E | 60409 | 237 |
| Extension No. 31 | 610 | 71 | SE1/47,NE1/418 | 2S | 13E | 60433 | 238 |
| Extension No. 32 | 610 | 72 | SE1/47 | 2S | 13E | 60434 | 239 |
| Extension No. 33 | 610 | 73 | SE1/4NE1/47 | 2S | 13E | 60435 | 240 |
| Extension No. 34 | 610 | 74 | SE1/4NE1/47 | 2S | 13E | 60436 | 241 |
| Extension No. 35 | 610 | 75 | NE1/47 | 2S | 13E | 60437 | 242 |
| Extension No. 36 | 610 | 76 | NE1/47 | 2S | 13E | 60438 | 243 |
| Extension No. 37 | 610 | 77 | NE1/47 | 2S | 13E | 60439 | 244 |
| Extension No. 38 | 610 | 78 | NE1/47 | 2S | 13E | 60440 | 245 |
| Extension No. 39 | 610 | 79 | NE1/47,SE1/46 | 2S | 13E | 60441 | 246 |
| Extension No. 40 | 610 | 80 | NE1/47,SE1/46 | 2S | 13E | 60442 | 247 |
| Extension No. 41 | 610 | 81 | NE1/47,SE1/46 | 2S | 13E | 60443 | 248 |
| Oak No. 45 | Dkt566 | 177 | NW1/429 | 1S | 13E | 60452 | 249 |
| Broken Hill No. 2 | 38 | 155 | SE1/4SW1/4NW1/411 | 2S | 12E | 60453 | 250 |
| Eric #1 | 1997-029460 | 1 | NE1/422 & NW1/423 | 1S | 13E | 347702 | 251 |
| Eric #2 | 1997-029461 | 1 | NE1/422 | 1S | 13E | 347703 | 252 |
| Eric #3 | 1997-029462 | 1 | NW1/422 & NE1/422 | 1S | 13E | 347704 | 253 |
| Eric #4 | 1997-029463 | 1 | NW1/422 | 1S | 13E | 347705 | 254 |
| Eric #5 | 1997-029464 | 1 | NE1/421 | 1S | 13E | 347706 | 255 |
| Eric #6 | 1997-029465 | 1 | NW1/421 & NE1/421 | 1S | 13E | 347707 | 256 |
| Eric #7 | 1997-029466 | 1 | NW1/421 | 1S | 13E | 347708 | 257 |
| Eric #8 | 1997-029467 | 1 | NE1/420 & NW1/421 | 1S | 13E | 347709 | 258 |
| Eric #9 | 1997-029468 | 1 | NE1/420 | 1S | 13E | 347710 | 259 |

Exhibit A

| Name of Claim | Book of Records | Page | G&SRB&M Section | Township | Range | AMC |
|---------------|-----------------|------|---|----------|-------|--------|
| Eric #10 | 1997-029469 | 1 | SE $\frac{1}{4}$ 17 | 1S | 13E | 347711 |
| Eric #11 | 1997-029470 | 1 | SE $\frac{1}{4}$ 17&SW $\frac{1}{4}$ 16 | 1S | 13E | 374412 |
| Eric #12 | 1997-029471 | 1 | SW $\frac{1}{4}$ 16 | 1S | 13E | 347713 |
| Eric #13 | 1997-029472 | 1 | SW $\frac{1}{4}$ 16 & SE $\frac{1}{4}$ 16 | 1S | 13E | 347714 |
| Eric #14 | 1997-029473 | 1 | SE $\frac{1}{4}$ 16 | 1S | 13E | 347715 |
| Eric #15 | 1997-029474 | 1 | SW $\frac{1}{4}$ 15 | 1S | 13E | 347716 |
| Eric #16 | 1997-029475 | 1 | SW $\frac{1}{4}$ 15&S $\frac{1}{4}$ 15 | 1S | 13E | 347717 |
| Eric #17 | 1997-029476 | 1 | SW $\frac{1}{4}$ 15 | 1S | 13E | 347718 |
| Eric #18 | 1997-029477 | 1 | SE $\frac{1}{4}$ 15&SW $\frac{1}{4}$ 14 | 1S | 13E | 347719 |
| Eric #19 | 1997-029478 | 1 | SW $\frac{1}{4}$ 14 | 1S | 13E | 347720 |
| Eric #20 | 1997-029479 | 1 | SW $\frac{1}{4}$ 14 | 1S | 13E | 347721 |
| Eric #21 | 1997-029480 | 1 | SW $\frac{1}{4}$ 14 | 1S | 13E | 347722 |
| Eric #22 | 1997-029481 | 1 | SW $\frac{1}{4}$ 14 | 1S | 13E | 347723 |
| Eric #23 | 1997-029482 | 1 | SW $\frac{1}{4}$ 14 | 1S | 13E | 347724 |
| Eric #24 | 1997-029483 | 1 | SW $\frac{1}{4}$ 14&SE $\frac{1}{4}$ 15 | 1S | 13E | 347725 |
| Eric #25 | 1997-029484 | 1 | SE $\frac{1}{4}$ 15 | 1S | 13E | 347726 |
| Eric #26 | 1997-029485 | 1 | SE $\frac{1}{4}$ 15 | 1S | 13E | 347727 |
| Eric #27 | 1997-029486 | 1 | SE $\frac{1}{4}$ 15 | 1S | 13E | 347728 |
| Eric #28 | 1997-029487 | 1 | SE $\frac{1}{4}$ 15&SW $\frac{1}{4}$ 15 | 1S | 13E | 347729 |
| Eric #29 | 1997-029488 | 1 | SW $\frac{1}{4}$ 15 | 1S | 13E | 347730 |
| Eric #30 | 1997-029489 | 1 | SW $\frac{1}{4}$ 15 | 1S | 13E | 347731 |
| Eric #31 | 1997-029490 | 1 | SW $\frac{1}{4}$ 15 | 1S | 13E | 347732 |
| Eric #32 | 1997-029491 | 1 | SW $\frac{1}{4}$ 15 | 1S | 13E | 347733 |
| Eric #33 | 1997-029492 | 1 | SW $\frac{1}{4}$ 16 | 1S | 13E | 347734 |
| Eric #34 | 1997-029493 | 1 | SE $\frac{1}{4}$ 16 | 1S | 13E | 347735 |
| Eric #35 | 1997-029494 | 1 | SW $\frac{1}{4}$ 16 & SE $\frac{1}{4}$ 16 | 1S | 13E | 347736 |
| Eric #36 | 1997-029495 | 1 | SW $\frac{1}{4}$ 16 | 1S | 13E | 347737 |
| Eric #37 | 1997-029496 | 1 | SE $\frac{1}{4}$ 17 & SW $\frac{1}{4}$ 16 | 1S | 13E | 347738 |
| Eric #38 | 1997-029497 | 1 | SE $\frac{1}{4}$ 17 | 1S | 13E | 347739 |
| Eric #39 | 1997-029498 | 1 | SE $\frac{1}{4}$ 17 | 1S | 13E | 347740 |
| Eric #40 | 1997-029499 | 1 | SE $\frac{1}{4}$ 17 & SW $\frac{1}{4}$ 16 | 1S | 13E | 347741 |
| Eric #41 | 1997-029500 | 1 | SW $\frac{1}{4}$ 16 | 1S | 13E | 347742 |
| Eric #42 | 1997-029501 | 1 | SW $\frac{1}{4}$ 16&SE $\frac{1}{4}$ 16 | 1S | 13E | 347743 |
| Eric #43 | 1997-029502 | 1 | SE $\frac{1}{4}$ 16 | 1S | 13E | 347744 |
| Eric #44 | 1997-029503 | 1 | NE $\frac{1}{4}$ 16&SE $\frac{1}{4}$ 16 | 1S | 13E | 347745 |
| Eric #45 | 1997-029504 | 1 | SW $\frac{1}{4}$ 16&SE $\frac{1}{4}$ 16 | 1S | 13E | 347746 |
| Eric #46 | 1997-029505 | 1 | SW $\frac{1}{4}$ 16 | 1S | 13E | 347747 |
| Eric #47 | 1997-029506 | 1 | SE $\frac{1}{4}$ 17&SW $\frac{1}{4}$ 16 | 1S | 13E | 347748 |
| Eric #48 | 1997-029507 | 1 | SE $\frac{1}{4}$ 17 | 1S | 13E | 347749 |
| Eric #49 | 1997-029508 | 1 | NE $\frac{1}{4}$ 17&SE $\frac{1}{4}$ 17 | 1S | 13E | 347750 |
| Eric #50 | 1997-029509 | 1 | NE $\frac{1}{4}$ 17,SE $\frac{1}{4}$ 17,NW $\frac{1}{4}$ 16,S | 1S | 13E | 347751 |
| Eric #51 | 1997-029510 | 1 | NW $\frac{1}{4}$ 16 & SW $\frac{1}{4}$ 16 | 1S | 13E | 347752 |
| Eric #52 | 1997-029511 | 1 | NE $\frac{1}{4}$ 16,NW $\frac{1}{4}$ 16,SE $\frac{1}{4}$ 16,SW $\frac{1}{4}$ 16 | 1S | 13E | 347753 |
| Eric #53 | 1997-029512 | 1 | NW $\frac{1}{4}$ 16&NE $\frac{1}{4}$ 16 | 1S | 13E | 347754 |
| Eric #54 | 1997-029513 | 1 | NW $\frac{1}{4}$ 16 | 1S | 13E | 347755 |
| Eric #55 | 1997-029514 | 1 | NE $\frac{1}{4}$ 17&NW $\frac{1}{4}$ 16 | 1S | 13E | 347756 |
| Eric #56 | 1997-029515 | 1 | NE $\frac{1}{4}$ 17 | 1S | 13E | 347757 |
| Eric #57 | 1997-029516 | 1 | NE $\frac{1}{4}$ 16&SE $\frac{1}{4}$ 16 | 1S | 13E | 347758 |
| Eric #58 | 1997-029517 | 1 | NE $\frac{1}{4}$ 16&SE $\frac{1}{4}$ 16 | 1S | 13E | 347759 |
| Eric #59 | 1997-029518 | 1 | NW $\frac{1}{4}$ 15&SW $\frac{1}{4}$ 15 | 1S | 13E | 347760 |
| Eric #60 | 1997-029519 | 1 | SW $\frac{1}{4}$ 15&NW $\frac{1}{4}$ 15 | 1S | 13E | 347761 |
| Eric #61 | 1997-029520 | 1 | NW $\frac{1}{4}$ 15&SW $\frac{1}{4}$ 15 | 1S | 13E | 347762 |
| Eric #62 | 1997-029521 | 1 | NW $\frac{1}{4}$ 15&SW $\frac{1}{4}$ 15 | 1S | 13E | 347763 |

| Name of Claim | Book of Records | Page | G&SRB&M Section | Township | Range | AMC | |
|---------------|-----------------|------|-------------------------|----------|-------|--------|-----|
| Eric #63 | 1997-029522 | 1 | NW¼15,SW¼15,SE¼15,NE¼15 | 1S | 13E | 347764 | 313 |
| Eric #64 | 1997-029523 | 1 | NE¼15&SE¼15 | 1S | 13E | 347765 | 314 |
| Eric #65 | 1997-029524 | 1 | NE¼15&SE¼15 | 1S | 13E | 347766 | 315 |
| Eric #66 | 1997-029525 | 1 | NE¼15&SE¼15 | 1S | 13E | 347767 | 316 |
| Eric #67 | 1997-029526 | 1 | NE¼15,SE¼15,NW¼14,SW¼14 | 1S | 13E | 347768 | 317 |
| Eric #68 | 1997-029527 | 1 | SW¼14 & NW¼14 | 1S | 13E | 347769 | 318 |
| Eric #69 | 1997-029528 | 1 | SW¼14&NW¼14 | 1S | 13E | 347770 | 319 |
| Eric #70 | 1997-029529 | 1 | SW¼14&NW¼14 | 1S | 13E | 347771 | 320 |
| Eric #71 | 1997-029530 | 1 | SW¼14&NW¼14 | 1S | 13E | 347772 | 321 |
| Eric #72 | 1997-029531 | 1 | SW¼14 & NW¼14 | 1S | 13E | 347773 | 322 |
| Eric #73 | 1997-029532 | 1 | NE¼14 | 1S | 13E | 347774 | 323 |
| Eric #74 | 1997-029533 | 1 | NE¼14 | 1S | 13E | 347775 | 324 |
| Eric #75 | 1997-029534 | 1 | NW¼14&NE¼14 | 1S | 13E | 347776 | 325 |
| Eric #76 | 1997-029535 | 1 | NW¼14 | 1S | 13E | 347777 | 326 |
| Eric #77 | 1997-029536 | 1 | NW¼14 | 1S | 13E | 347778 | 327 |
| Eric #78 | 1997-029537 | 1 | NW¼14 | 1S | 13E | 347779 | 328 |
| Eric #79 | 1997-029538 | 1 | NW¼14 | 1S | 13E | 347780 | 329 |
| Eric #80 | 1997-029539 | 1 | NE¼15&NW¼14 | 1S | 13E | 347781 | 330 |
| Eric #81 | 1997-029540 | 1 | NE¼15 | 1S | 13E | 347782 | 331 |
| Eric #82 | 1997-029541 | 1 | NE¼15 | 1S | 13E | 347783 | 332 |
| Eric #83 | 1997-029542 | 1 | NE¼15 | 1S | 13E | 347784 | 333 |
| Eric #84 | 1997-029543 | 1 | NW¼15&NE¼15 | 1S | 13E | 347785 | 334 |
| Eric #85 | 1997-029544 | 1 | NW¼15 | 1S | 13E | 347786 | 335 |
| Eric #86 | 1997-029545 | 1 | NW¼15 | 1S | 13E | 347787 | 336 |
| Eric #87 | 1997-029546 | 1 | NW¼15 | 1S | 13E | 347788 | 337 |
| Eric #88 | 1997-029547 | 1 | NW¼15 | 1S | 13E | 347789 | 338 |
| Eric #89 | 1997-029548 | 1 | NE¼16 | 1S | 13E | 347790 | 339 |
| Eric #90 | 1997-029549 | 1 | NE¼16 | 1S | 13E | 347791 | 340 |
| Eric #91 | 1997-029550 | 1 | NE¼16 | 1S | 13E | 347792 | 341 |
| Eric #92 | 1997-029551 | 1 | NW¼16 & NE¼16 | 1S | 13E | 347793 | 342 |
| Eric #93 | 1997-029552 | 1 | NW¼16 | 1S | 13E | 347794 | 343 |
| Eric #94 | 1997-029553 | 1 | NE¼17&NW¼16 | 1S | 13E | 347795 | 344 |
| Eric #95 | 1997-029554 | 1 | NE¼17 | 1S | 13E | 347796 | 345 |
| Eric #97 | 1997-029555 | 1 | NE¼17 | 1S | 13E | 347797 | 346 |
| Eric #98 | 1997-029556 | 1 | NE¼17 | 1S | 13E | 347798 | 347 |
| Eric #99 | 1997-029557 | 1 | NE¼17&NW¼16 | 1S | 13E | 347799 | 348 |
| Eric #100 | 1997-029558 | 1 | NW¼16 | 1S | 13E | 347800 | 349 |
| Eric #101 | 1997-029559 | 1 | NW¼16&NE¼16 | 1S | 13E | 347801 | 350 |
| Eric #102 | 1997-029560 | 1 | NW¼16,NE¼16,SW¼9,SE¼9 | 1S | 13E | 347802 | 351 |
| Eric #103 | 1997-029561 | 1 | NW¼16 & SW¼9 | 1S | 13E | 347803 | 352 |
| Eric #104 | 1997-029562 | 1 | SE¼8,NE¼17,SW¼9, | 1S | 13E | 347804 | 353 |
| Eric #105 | 1997-029563 | 1 | SE¼8&NE¼17 | 1S | 13E | 347805 | 354 |
| Eric #106 | 1997-029564 | 1 | SE¼8 | 1S | 13E | 347806 | 355 |
| Eric #107 | 1997-029565 | 1 | SE¼8 & SW¼9 | 1S | 13E | 347807 | 356 |
| Eric #108 | 1997-029566 | 1 | SW¼9 | 1S | 13E | 347808 | 357 |
| Eric #109 | 1997-029567 | 1 | SW¼9 & SE¼9 | 1S | 13E | 347809 | 358 |
| Eric #110 | 1997-029568 | 1 | SW¼9 & SE¼9 | 1S | 13E | 347810 | 359 |
| Eric #111 | 1997-029569 | 1 | SW¼9 | 1S | 13E | 347811 | 360 |
| Eric #112 | 1997-029570 | 1 | SE¼8 & SW¼9 | 1S | 13E | 347812 | 361 |
| Eric #113 | 1997-029571 | 1 | SE¼8 | 1S | 13E | 347813 | 362 |
| Eric #114 | 1997-029572 | 1 | SW¼8,SE¼8,NW¼17,NE¼17 | 1S | 13E | 347814 | 363 |
| Eric #115 | 1997-029573 | 1 | NE¼8,SE¼8,NW¼8,SW¼8 | 1S | 13E | 347815 | 364 |
| Eric #116 | 1997-029574 | 1 | SE¼8 | 1S | 13E | 347816 | 365 |

Exhibit A

| Name of Claim | Book of Records | Page | G&SRB&M Section | Township | Range | AMC | |
|---------------|-----------------|------|---|----------|-------|--------|-----|
| Eric #117 | 1997-029575 | 1 | SE $\frac{1}{4}$ 8 " SW $\frac{1}{4}$ 9 | 1S | 13E | 347817 | 366 |
| Eric #118 | 1997-029576 | 1 | SW $\frac{1}{4}$ 9 | 1S | 13E | 347818 | 367 |
| Eric #119 | 1997-029577 | 1 | SW $\frac{1}{4}$ 9 & SE $\frac{1}{4}$ 9 | 1S | 13E | 347819 | 368 |
| Eric #120 | 1997-029578 | 1 | SW $\frac{1}{4}$ 9 & SE $\frac{1}{4}$ 9 | 1S | 13E | 347820 | 369 |
| Eric #121 | 1997-029579 | 1 | SW $\frac{1}{4}$ 9 | 1S | 13E | 347821 | 370 |
| Eric #122 | 1997-029580 | 1 | SE $\frac{1}{4}$ 8 & SW $\frac{1}{4}$ 9 | 1S | 13E | 347822 | 371 |
| Eric #123 | 1997-029581 | 1 | SE $\frac{1}{4}$ 8 | 1S | 13E | 347823 | 372 |
| Eric #124 | 1997-029582 | 1 | NE $\frac{1}{4}$ 8 & SE $\frac{1}{4}$ 8 | 1S | 13E | 347824 | 373 |
| Eric #125 | 1997-029583 | 1 | NE $\frac{1}{4}$ 8,SE $\frac{1}{4}$ 8,NW $\frac{1}{4}$ 9,SW $\frac{1}{4}$ 9 | 1S | 13E | 347825 | 374 |
| Eric #126 | 1997-029584 | 1 | NW $\frac{1}{4}$ 9 & SW $\frac{1}{4}$ 9 | 1S | 13E | 347826 | 375 |
| Eric #127 | 1997-029585 | 1 | NE $\frac{1}{4}$ 9,SE $\frac{1}{4}$ 9,SW $\frac{1}{4}$ 9,NW $\frac{1}{4}$ 9 | 1S | 13E | 347827 | 376 |
| Eric #128 | 1997-029586 | 1 | NW $\frac{1}{4}$ 9&NE $\frac{1}{4}$ 9 | 1S | 13E | 347828 | 377 |
| Eric #129 | 1997-029587 | 1 | NW $\frac{1}{4}$ 9 | 1S | 13E | 347829 | 378 |
| Eric #130 | 1997-029588 | 1 | NE $\frac{1}{4}$ 8 & NW $\frac{1}{4}$ 9 | 1S | 13E | 347830 | 379 |
| Eric #131 | 1997-029589 | 1 | NE $\frac{1}{4}$ 8 & NW $\frac{1}{4}$ 9 | 1S | 13E | 347831 | 380 |
| Eric #132 | 1997-029590 | 1 | NW $\frac{1}{4}$ 9 | 1S | 13E | 347832 | 381 |
| Eric #133 | 1997-029591 | 1 | NW $\frac{1}{4}$ 9&NE $\frac{1}{4}$ 9 | 1S | 13E | 347833 | 382 |
| Eric #135 | 1997-029592 | 1 | SW $\frac{1}{4}$ 12 | 1S | 13E | 347834 | 383 |
| Eric #136 | 1997-029593 | 1 | SE $\frac{1}{4}$ 11&SW $\frac{1}{4}$ 12 | 1S | 13E | 347835 | 384 |
| Eric #137 | 1997-029594 | 1 | SE $\frac{1}{4}$ 11 | 1S | 13E | 347836 | 385 |
| Eric #138 | 1997-029595 | 1 | NE $\frac{1}{4}$ 14&SE $\frac{1}{4}$ 11 | 1S | 13E | 347837 | 386 |
| Eric #139 | 1997-029596 | 1 | NE $\frac{1}{4}$ 14 & SE $\frac{1}{4}$ 11 | 1S | 13E | 347838 | 387 |
| Eric #140 | 1997-029597 | 1 | NW $\frac{1}{4}$ 14,NE $\frac{1}{4}$ 14,SW $\frac{1}{4}$ 11,SE $\frac{1}{4}$ 11 | 1S | 13E | 347839 | 388 |
| Eric #141 | 1997-029598 | 1 | NW $\frac{1}{4}$ 14&SW $\frac{1}{4}$ 11 | 1S | 13E | 347840 | 389 |
| Eric #142 | 1997-029599 | 1 | NW $\frac{1}{4}$ 14&SW $\frac{1}{4}$ 11 | 1S | 13E | 347841 | 390 |
| Eric #143 | 1997-029600 | 1 | NW $\frac{1}{4}$ 14&SW $\frac{1}{4}$ 11 | 1S | 13E | 347842 | 391 |
| Eric #144 | 1997-029601 | 1 | NW $\frac{1}{4}$ 14&SW $\frac{1}{4}$ 11 | 1S | 13E | 347843 | 392 |
| Eric #145 | 1997-029602 | 1 | NE $\frac{1}{4}$ 15, | 1S | 13E | 347844 | 393 |
| Eric #146 | 1997-029603 | 1 | NE $\frac{1}{4}$ 15&SE $\frac{1}{4}$ 10 | 1S | 13E | 347845 | 394 |
| Eric #147 | 1997-029604 | 1 | NE $\frac{1}{4}$ 15 & SE $\frac{1}{4}$ 10 | 1S | 13E | 347846 | 395 |
| Eric #148 | 1997-029605 | 1 | NW $\frac{1}{4}$ 15 & SE $\frac{1}{4}$ 10 | 1S | 13E | 347847 | 396 |
| Eric #149 | 1997-029606 | 1 | NW $\frac{1}{4}$ 15,NE $\frac{1}{4}$ 15, | 1S | 13E | 347848 | 397 |
| Eric #150 | 1997-029607 | 1 | NW $\frac{1}{4}$ 15&SW $\frac{1}{4}$ 10 | 1S | 13E | 347849 | 398 |
| Eric #151 | 1997-029608 | 1 | NW $\frac{1}{4}$ 15&SW $\frac{1}{4}$ 10 | 1S | 13E | 347850 | 399 |
| Eric #152 | 1997-029609 | 1 | NW $\frac{1}{4}$ 15&SW $\frac{1}{4}$ 10 | 1S | 13E | 347851 | 400 |
| Eric #153 | 1997-029610 | 1 | NW $\frac{1}{4}$ 15&SW $\frac{1}{4}$ 10 | 1S | 13E | 347852 | 401 |
| Eric #154 | 1997-029611 | 1 | NE $\frac{1}{4}$ 16&SE $\frac{1}{4}$ 9 | 1S | 13E | 347853 | 402 |
| Eric #155 | 1997-029612 | 1 | NE $\frac{1}{4}$ 16 & SE $\frac{1}{4}$ 9 | 1S | 13E | 347854 | 403 |
| Eric #156 | 1997-029613 | 1 | NE $\frac{1}{4}$ 16 & SE $\frac{1}{4}$ 9 | 1S | 13E | 347855 | 404 |
| Eric #157 | 1998-000721 | 1 | NE $\frac{1}{4}$ 9 | 1S | 13E | 347856 | 405 |
| Eric #158 | 1998-000721 | 2 | NE $\frac{1}{4}$ 9 | 1S | 13E | 347857 | 406 |
| Eric #159 | 1998-000721 | 3 | NE $\frac{1}{4}$ 9 | 1S | 13E | 347858 | 407 |
| Eric #160 | 1997-029617 | 1 | NW $\frac{1}{4}$ 10 | 1S | 13E | 347859 | 408 |
| Eric #161 | 1997-029618 | 1 | NW $\frac{1}{4}$ 10 | 1S | 13E | 347860 | 409 |
| Eric #162 | 1997-029619 | 1 | NW $\frac{1}{4}$ 10 | 1S | 13E | 347861 | 410 |
| Eric #163 | 1997-029620 | 1 | NW $\frac{1}{4}$ 10 | 1S | 13E | 347862 | 411 |
| Eric #164 | 1997-029621 | 1 | NW $\frac{1}{4}$ 10 & SW $\frac{1}{4}$ 10 | 1S | 13E | 347863 | 412 |
| Eric #165 | 1997-029622 | 1 | NE $\frac{1}{4}$ 10 & SE $\frac{1}{4}$ 10 | 1S | 13E | 347864 | 413 |
| Eric #166 | 1997-029623 | 1 | NE $\frac{1}{4}$ 10 & SE $\frac{1}{4}$ 10 | 1S | 13E | 347865 | 414 |
| Eric #167 | 1997-029624 | 1 | NE $\frac{1}{4}$ 10&SE $\frac{1}{4}$ 10 | 1S | 13E | 347866 | 415 |
| Eric #168 | 1198-000721 | 4 | NE 1/4 10,SE 1/4 10, NW 1/4 | 1S | 13E | 347867 | 416 |
| Eric #169 | 1997-029626 | 1 | NE $\frac{1}{4}$ 11&SW $\frac{1}{4}$ 11 | 1S | 13E | 347868 | 417 |
| Eric #170 | 1997-029627 | 1 | NW $\frac{1}{4}$ 11&SW $\frac{1}{4}$ 11 | 1S | 13E | 347869 | 418 |

| Name of Claim | Book of Records | Page | G&SRB&M Section | Township | Range | AMC | |
|---------------|-----------------|------|-----------------------|----------|-------|--------|-----|
| Eric #171 | 1997-029628 | 1 | NW¼11&SW¼11 | 1S | 13E | 347870 | 419 |
| Eric #172 | 1997-029629 | 1 | NW¼11&SW¼11 | 1S | 13E | 347871 | 420 |
| Eric #173 | 1997-029630 | 1 | NW¼11 & SW¼11 & NE¼11 | 1S | 13E | 347872 | 421 |
| Eric #174 | 1997-029631 | 1 | NE¼11&SE¼11 | 1S | 13E | 347873 | 422 |
| Eric #175 | 1997-029632 | 1 | NE¼11 & SE¼11 | 1S | 13E | 347874 | 423 |
| Eric #176 | 1997-029633 | 1 | NE¼11&SE¼11 | 1S | 13E | 347875 | 424 |
| Eric #177 | 1997-029634 | 1 | NE¼11 & SE¼11 & NW¼12 | 1S | 13E | 347876 | 425 |
| Eric #178 | 1997-029635 | 1 | NE¼11 | 1S | 13E | 347877 | 426 |
| Eric #179 | 1997-029636 | 1 | NE¼11 | 1S | 13E | 347878 | 427 |
| Eric #180 | 1997-029637 | 1 | NE¼11 | 1S | 13E | 347879 | 428 |
| Eric #181 | 1997-029638 | 1 | NW¼11&NE¼11 | 1S | 13E | 347880 | 429 |
| Eric #182 | 1997-029639 | 1 | NW¼11 | 1S | 13E | 347881 | 430 |
| Eric #183 | 1997-029640 | 1 | NW¼11 | 1S | 13E | 347882 | 431 |
| Eric #184 | 1997-029641 | 1 | NW¼11 | 1S | 13E | 347883 | 432 |
| Eric #185 | 1997-029642 | 1 | NW¼11 | 1S | 13E | 347884 | 433 |
| Eric #186 | 1997-029643 | 1 | NE¼10&NW¼11 | 1S | 13E | 347885 | 434 |
| Eric #187 | 1997-029644 | 1 | NE¼10 | 1S | 13E | 347886 | 435 |
| Eric #188 | 1997-029645 | 1 | NE¼10 | 1S | 13E | 347887 | 436 |
| Eric #189 | 1997-029646 | 1 | NE¼10 | 1S | 13E | 347888 | 437 |
| Eric #190 | 1997-029647 | 1 | NW¼10 | 1S | 13E | 347889 | 438 |
| Eric #191 | 1997-029648 | 1 | NW¼10 | 1S | 13E | 347890 | 439 |
| Eric #192 | 1997-029649 | 1 | Nw¼10 | 1S | 13E | 347891 | 440 |
| Eric #193 | 1997-029650 | 1 | NW¼10 | 1S | 13E | 347892 | 441 |
| Eric #194 | 1997-029651 | 1 | NW¼10 | 1S | 13E | 347893 | 442 |
| Eric #195 | 1997-029652 | 1 | NE¼9 | 1S | 13E | 347894 | 443 |
| Eric #196 | 1997-029653 | 1 | NE¼9 | 1S | 13E | 347895 | 444 |
| Eric #197 | 1997-029654 | 1 | NE¼9 | 1S | 13E | 347896 | 445 |
| Eric #198 | 1997-029655 | 1 | SE¼4 & NE¼9 | 1S | 13E | 347897 | 446 |
| Eric #199 | 1997-029656 | 1 | SE¼4 & NE¼9 | 1S | 13E | 347898 | 447 |
| Eric #200 | 1997-029657 | 1 | SE¼4 & NE¼9 | 1S | 13E | 347899 | 448 |
| Eric #201 | 1997-029658 | 1 | NW¼10&SW¼3 | 1S | 13E | 347900 | 449 |
| Eric #202 | 1997-029659 | 1 | NW¼10 & SW¼3 | 1S | 13E | 347901 | 450 |
| Eric #203 | 1997-029660 | 1 | NW¼10 & SW¼3 | 1S | 13E | 347902 | 451 |
| Eric #204 | 1997-029661 | 1 | NW¼10 & SW¼3 | 1S | 13E | 347903 | 452 |
| Eric #205 | 1997-029662 | 1 | NW¼10,NE¼10,SW¼3,SE¼3 | 1S | 13E | 347904 | 453 |
| Eric #206 | 1997-029663 | 1 | SE¼8&NE¼10 | 1S | 13E | 347905 | 454 |
| Eric #207 | 1997-029664 | 1 | SE¼3 & NE¼10 | 1S | 13E | 347906 | 455 |
| Eric #208 | 1997-029665 | 1 | SE¼3& NE¼10 | 1S | 13E | 347907 | 456 |
| Eric #209 | 1997-029666 | 1 | SE¼3,SW¼2,NE¼10,NW¼11 | 1S | 13E | 347908 | 457 |
| Eric #210 | 1997-029667 | 1 | SW¼2&NW¼11 | 1S | 13E | 348024 | 458 |
| Eric #211 | 1997-029668 | 1 | SW¼2&NW¼11 | 1S | 13E | 348025 | 459 |
| Eric #212 | 1997-029669 | 1 | NW¼11&SW¼2 | 1S | 13E | 348026 | 460 |
| Eric #213 | 1997-029670 | 1 | SW¼2&NW¼11 | 1S | 13E | 348027 | 461 |
| Eric #214 | 1998-721 | 5 | SW¼2,SE¼2,NW¼11,NE¼1 | 1S | 13E | 348028 | 462 |
| Eric #215 | 1997-029672 | 1 | NE¼11 & SE¼2 | 1S | 13E | 348029 | 463 |
| Eric #216 | 1997-029673 | 1 | SE¼2 & NE¼11 | 1S | 13E | 348030 | 464 |
| Eric #217 | 1997-029674 | 1 | SE¼2 | 1S | 13E | 348031 | 465 |
| Eric #218 | 1998-000721 | 6 | SW¼2 & SE¼2 | 1S | 13E | 348032 | 466 |
| Eric #219 | 1997-029676 | 1 | SW¼2 | 1S | 13E | 348033 | 467 |
| Eric #220 | 1997-029677 | 1 | SW¼2 | 1S | 13E | 348034 | 468 |
| Eric #221 | 1997-029678 | 1 | SW¼2 | 1S | 13E | 348035 | 469 |
| Eric #222 | 1997-029679 | 1 | SW¼2 | 1S | 13E | 348036 | 470 |
| Eric #223 | 1997-029680 | 1 | SE¼3 & SW¼2 | 1S | 13E | 348037 | 471 |

Exhibit A

| Name of Claim | Book of Records | Page | G&SRB&M Section | Township | Range | AMC | |
|---------------|-----------------|------|--|----------|-------|--------|-----|
| Eric #224 | 1998-000721 | 7 | NE $\frac{1}{4}$ 10 & SE $\frac{1}{4}$ 3 | 1S | 13E | 348038 | 472 |
| Eric #225 | 1997-029682 | 1 | SE $\frac{1}{4}$ 3 | 1S | 13E | 348039 | 473 |
| Eric #226 | 1997-029683 | 1 | SE $\frac{1}{4}$ 3 | 1S | 13E | 348040 | 474 |
| Eric #227 | 1997-029684 | 1 | SW $\frac{1}{4}$ 3 & SE $\frac{1}{4}$ 3 | 1S | 13E | 348041 | 475 |
| Eric #228 | 1998-000721 | 8 | NW $\frac{1}{4}$ 10& SW $\frac{1}{4}$ 3 | 1S | 13E | 348042 | 476 |
| Eric #229 | 1998-000721 | 9 | NW $\frac{1}{4}$ 10&SW $\frac{1}{4}$ 3 | 1S | 13E | 348043 | 477 |
| Eric #230 | 1997-029687 | 1 | SE $\frac{1}{4}$ 3 & NE $\frac{1}{4}$ 3 | 1S | 13E | 348044 | 478 |
| Eric #231 | 1997-029688 | 1 | SE $\frac{1}{4}$ 3&NE $\frac{1}{4}$ 3 | 1S | 13E | 348045 | 479 |
| Eric #232 | 1997-029689 | 1 | SE $\frac{1}{4}$ 3,NE $\frac{1}{4}$ 3,SW $\frac{1}{4}$ 2,NW $\frac{1}{4}$ 2 | 1S | 13E | 348046 | 480 |
| Eric #233 | 1997-029690 | 1 | SW $\frac{1}{4}$ 2&NW $\frac{1}{4}$ 2 | 1S | 13E | 348047 | 481 |
| Eric #234 | 1997-029691 | 1 | SW $\frac{1}{4}$ 2&NW $\frac{1}{4}$ 2 | 1S | 13E | 348048 | 482 |
| Eric #235 | 1997-029692 | 1 | SW $\frac{1}{4}$ 2 & NW $\frac{1}{4}$ 2 | 1S | 13E | 348049 | 483 |
| Eric #236 | 1998-000721 | 10 | NW 1/4 2, SW 1/4 2 | 1S | 13E | 348050 | 484 |
| Eric #237 | 1997-029694 | 1 | NE $\frac{1}{4}$ 2 & SE $\frac{1}{4}$ 2 | 1S | 13E | 348051 | 485 |
| Eric #238 | 1997-029695 | 1 | NE $\frac{1}{4}$ 2 | 1S | 13E | 348052 | 486 |
| Eric #239 | 1997-029696 | 1 | NE $\frac{1}{4}$ 2 | 1S | 13E | 348053 | 487 |
| Eric #240 | 1997-029697 | 1 | NW $\frac{1}{4}$ 2 | 1S | 13E | 348054 | 488 |
| Eric #241 | 1997-029698 | 1 | SE $\frac{1}{4}$ 4&NE $\frac{1}{4}$ 9 | 1S | 13E | 348055 | 489 |
| Eric #242 | 1997-029699 | 1 | SE $\frac{1}{4}$ 2 | 1S | 13E | 348056 | 490 |
| Eric #243 | 1997-029700 | 1 | NW $\frac{1}{4}$ 28 | 1S | 13E | 348057 | 491 |
| Eric #244 | 1997-029701 | 1 | NW $\frac{1}{4}$ 28 & NE $\frac{1}{4}$ 28 | 1S | 13E | 348058 | 492 |
| Eric #245 | 1997-029702 | 1 | NE $\frac{1}{4}$ 28 | 1S | 13E | 348059 | 493 |
| Eric #246 | 1997-029703 | 1 | NE $\frac{1}{4}$ 28&NW $\frac{1}{4}$ 27 | 1S | 13E | 348060 | 494 |
| Eric #247 | 1997-029704 | 1 | NW $\frac{1}{4}$ 28 | 1S | 13E | 348061 | 495 |
| Eric #248 | 1997-029705 | 1 | NE $\frac{1}{4}$ 2 | 1S | 13E | 348062 | 496 |
| Eric #249 | 1997-029706 | 1 | NE $\frac{1}{4}$ 2 | 1S | 13E | 348063 | 497 |
| Eric #250 | 1997-029707 | 1 | NE $\frac{1}{4}$ 20 & NW $\frac{1}{4}$ 20 | 1S | 13E | 348064 | 498 |
| Eric #251 | 1997-029708 | 1 | NE $\frac{1}{4}$ 20, | 1S | 13E | 348065 | 499 |
| Eric #252 | 1997-029709 | 1 | SW $\frac{1}{4}$ 20 & NW $\frac{1}{4}$ 20 | 1S | 13E | 348066 | 500 |
| Eric #253 | 1997-029710 | 1 | NW $\frac{1}{4}$ 20 | 1S | 13E | 348067 | 501 |
| Eric #254 | 1997-029711 | 1 | N-W $\frac{1}{4}$ 20 | 1S | 13E | 348068 | 502 |
| Eric #255 | 1997-029712 | 1 | NW $\frac{1}{4}$ 20 & SW $\frac{1}{4}$ 20 | 1S | 13E | 348069 | 503 |
| Eric #256 | 1997-029713 | 1 | NW $\frac{1}{4}$ 20 & SW $\frac{1}{4}$ 20 | 1S | 13E | 348070 | 504 |
| Eric #257 | 1997-029714 | 1 | NW $\frac{1}{4}$ 20 | 1S | 13E | 348071 | 505 |
| Eric #258 | 1997-029715 | 1 | NW $\frac{1}{4}$ 20 | 1S | 13E | 348072 | 506 |
| Eric #259 | 1997-029716 | 1 | NW $\frac{1}{4}$ 20 & SW $\frac{1}{4}$ 20 | 1S | 13E | 348073 | 507 |
| Eric #260 | 1997-029717 | 1 | NE $\frac{1}{4}$ 19,SE $\frac{1}{4}$ 19,NW $\frac{1}{4}$ 20,SW $\frac{1}{4}$ | 1S | 13E | 348074 | 508 |
| Eric #261 | 1997-029718 | 1 | NE $\frac{1}{4}$ 19 & NW $\frac{1}{4}$ 20 | 1S | 13E | 348075 | 509 |
| Eric #262 | 1997-029719 | 1 | NW $\frac{1}{4}$ 19&NE $\frac{1}{4}$ 19 | 1S | 13E | 348076 | 510 |
| Eric #263 | 1997-029720 | 1 | NE $\frac{1}{4}$ 19,SE $\frac{1}{4}$ 19,NW $\frac{1}{4}$ 19,SW $\frac{1}{4}$ | 1S | 13E | 348077 | 511 |
| Eric #264 | 1997-029721 | 1 | SW $\frac{1}{4}$ 19 & SE $\frac{1}{4}$ 19 | 1S | 13E | 348078 | 512 |
| Eric #265 | 1997-029722 | 1 | SE $\frac{1}{4}$ 19 & SW $\frac{1}{4}$ 20 | 1S | 13E | 348079 | 513 |
| Eric #266 | 1997-029723 | 1 | SW $\frac{1}{4}$ 20 | 1S | 13E | 348080 | 514 |
| Eric #267 | 1997-029724 | 1 | SW $\frac{1}{4}$ 20 | 1S | 13E | 348081 | 515 |
| Eric #268 | 1997-029725 | 1 | SW $\frac{1}{4}$ 20 | 1S | 13E | 348082 | 516 |
| Eric #269 | 1997-029726 | 1 | SW $\frac{1}{4}$ 20 | 1S | 13E | 348083 | 517 |
| Eric #270 | 1997-029727 | 1 | SE $\frac{1}{4}$ 20 & SW $\frac{1}{4}$ 20 | 1S | 13E | 348084 | 518 |
| Eric #271 | 1997-029728 | 1 | SE $\frac{1}{4}$ 20,SW $\frac{1}{4}$ 20,NW $\frac{1}{4}$ 29,NE $\frac{1}{4}$ | 1S | 13E | 348085 | 519 |
| Eric #272 | 1997-029729 | 1 | SW $\frac{1}{4}$ 20&NW $\frac{1}{4}$ 29 | 1S | 13E | 348086 | 520 |
| Eric #273 | 1998-000721 | 11 | SE $\frac{1}{4}$ 19&NE $\frac{1}{4}$ 30 | 1S | 13E | 348087 | 521 |
| Eric #274 | 1997-029731 | 1 | NE $\frac{1}{4}$ 20,NW $\frac{1}{4}$ 20,SW $\frac{1}{4}$ 17,SE $\frac{1}{4}$ | 1S | 13E | 348088 | 522 |
| Eric #275 | 1997-029732 | 1 | NW $\frac{1}{4}$ 20 & SW $\frac{1}{4}$ 17 | 1S | 13E | 348089 | 523 |
| Eric #276 | 1997-029733 | 1 | NW $\frac{1}{4}$ 20 & SW $\frac{1}{4}$ 17 | 1S | 13E | 348090 | 524 |

Exhibit A

| Name of Claim | Book of Records | Page | G&SRB&M Section | Township | Range | AMC | |
|---------------|-----------------|------|-----------------------|----------|-------|--------|-----|
| Eric #277 | 1997-029734 | 1 | NW¼20 & SW¼17 | 1S | 13E | 348091 | 525 |
| Eric #278 | 1997-029735 | 1 | NW¼20 & SW¼17 | 1S | 13E | 348092 | 526 |
| Eric #280 | 1997-029736 | 1 | SE¼13 & NE¼24 | 1S | 13E | 348093 | 527 |
| Eric #281 | 1997-029737 | 1 | SW¼18&NW¼19 | 1S | 14E | 348094 | 528 |
| Eric #282 | 1997-029738 | 1 | SW¼18&NW¼19 | 1S | 14E | 348095 | 529 |
| Eric #283 | 1997-029739 | 1 | SW¼18&NW¼19 | 1S | 14E | 348096 | 530 |
| Eric #284 | 1997-029740 | 1 | SW¼18&NW¼19 | 1S | 14E | 348097 | 531 |
| Eric #285 | 1997-029741 | 1 | SW¼18,SE¼15,NW¼19,NE¼ | 1S | 14E | 348098 | 532 |
| Eric #286 | 1997-029742 | 1 | SE¼18 | 1S | 14E | 348099 | 533 |
| Eric #287 | 1997-029743 | 1 | NE¼24 | 1S | 13E | 348100 | 534 |
| Eric #288 | 1997-029744 | 1 | NE¼24 | 1S | 13E | 348101 | 535 |
| Eric #289 | 1997-029745 | 1 | NE¼24 | 1S | 13E | 348102 | 536 |
| Eric #290 | 1997-029746 | 1 | NE¼24 | 1S | 13E | 348103 | 537 |
| Eric #291 | 1997-029747 | 1 | NE¼24 & NW¼24 | 1S | 13E | 348104 | 538 |
| Eric #292 | 1997-029748 | 1 | NW¼24 | 1S | 13E | 348105 | 539 |
| Eric #293 | 1997-029749 | 1 | NW¼24 | 1S | 13E | 348106 | 540 |
| Eric #294 | 1997-029750 | 1 | NW¼24 | 1S | 13E | 348107 | 541 |
| Eric #295 | 1997-029751 | 1 | NW¼24 | 1S | 13E | 348108 | 542 |
| Eric #296 | 1997-029732 | 1 | NE¼19 | 1S | 14E | 348109 | 543 |
| Eric #297 | 1997-029753 | 1 | NE¼19&S¼19 | 1S | 14E | 348110 | 544 |
| Eric #298 | 1997-029754 | 1 | NE¼19 | 1S | 14E | 348111 | 545 |
| Eric #299 | 1997-029755 | 1 | NE¼19 & SE¼19 | 1S | 14E | 348112 | 546 |
| Eric #300 | 1997-029756 | 1 | NE¼19 | 1S | 14E | 348113 | 547 |
| Eric #301 | 1997-029757 | 1 | NE¼19 & SE¼19 | 1S | 14E | 348114 | 548 |
| Eric #302 | 1997-029758 | 1 | NW¼19&NE¼19 | 1S | 14E | 348115 | 549 |
| Eric #303 | 1997-029759 | 1 | NW¼19 & NE¼19 & SW¼19 | 1S | 14E | 348116 | 550 |
| Eric #304 | 1997-029760 | 1 | NW¼19 | 1S | 14E | 348117 | 551 |
| Eric #305 | 1997-029761 | 1 | NW¼19&SW¼19 | 1S | 14E | 348118 | 552 |
| Eric #306 | 1997-029762 | 1 | NW¼19 | 1S | 14E | 348119 | 553 |
| Eric #307 | 1997-029763 | 1 | NW¼19 & SW¼19 | 1S | 14E | 348120 | 554 |
| Eric #308 | 1997-029764 | 1 | NW¼19 | 1S | 14E | 348121 | 555 |
| Eric #309 | 1997-029765 | 1 | NW¼19&SW¼19 | 1S | 14E | 348122 | 556 |
| Eric #310 | 1997-029766 | 1 | NW¼19 | 1S | 14E | 348123 | 557 |
| Eric #311 | 1997-029767 | 1 | SE¼19 | 1S | 14E | 348124 | 558 |
| Eric #312 | 1997-029768 | 1 | SE¼19 | 1S | 14E | 348125 | 559 |
| Eric #313 | 1997-029769 | 1 | SE¼19 | 1S | 14E | 348126 | 560 |
| Eric #314 | 1997-029770 | 1 | SE¼19 & SW¼19 | 1S | 14E | 348127 | 561 |
| Eric #315 | 1997-029771 | 1 | SW¼19 | 1S | 14E | 348128 | 562 |
| Eric #316 | 1997-029772 | 1 | NE¼23 & NW¼24 | 1S | 13E | 348129 | 563 |
| Eric #317 | 1997-029773 | 1 | NE¼23 & SE¼23 & NW¼24 | 1S | 13E | 348130 | 564 |
| Eric #318 | 1997-029774 | 1 | SE¼23&SW¼24 | 1S | 13E | 348131 | 565 |
| Eric #319 | 1997-029775 | 1 | NE¼23 & SE¼23 & NW¼24 | 1S | 13E | 348132 | 566 |
| Eric #320 | 1997-029776 | 1 | SE¼23 & SW¼24 | 1S | 13E | 348133 | 567 |
| Eric #321 | 1997-029777 | 1 | NW¼24 & SW¼24 | 1S | 13E | 348134 | 568 |
| Eric #322 | 1997-029778 | 1 | SW¼24 | 1S | 13E | 348135 | 569 |
| Eric #323 | 1997-029779 | 1 | NW¼24&SW¼24 | 1S | 13E | 348136 | 570 |
| Eric #324 | 1997-029780 | 1 | SW¼24 | 1S | 13E | 348137 | 571 |
| Eric #325 | 1997-029781 | 1 | NW¼24&SW¼24 | 1S | 13E | 348138 | 572 |
| Eric #326 | 1997-029782 | 1 | SW¼24 | 1S | 13E | 348139 | 573 |
| Eric #327 | 1997-029783 | 1 | NW¼24 & NE¼24 & SW¼24 | 1S | 13E | 348140 | 574 |
| Eric #328 | 1997-029784 | 1 | SW¼24&SE¼24 | 1S | 13E | 348141 | 575 |
| Eric #329 | 1997-029785 | 1 | NE¼26 | 1S | 13E | 348142 | 576 |
| Eric #330 | 1997-029786 | 1 | NE¼26 | 1S | 13E | 348143 | 577 |

Exhibit A

| Name of Claim | Book of Records | Page | G&SRB&M Section | Township | Range | AMC | |
|---------------|-----------------|---------|--------------------------|----------|-------|--------|-----|
| Eric #331 | 1997-029787 | 1 | SE¼23 & NE¼26 & SW¼24 | 1S | 13E | 348144 | 578 |
| Eric #332 | 1997-029788 | 1 | NE¼26 & NW¼25 | 1S | 13E | 348145 | 579 |
| Eric #333 | 1997-029789 | 1 | SW¼24 & NW¼25 | 1S | 13E | 348146 | 580 |
| Eric #334 | 1997-029790 | 1 | NE¼26 & NW¼25 | 1S | 13E | 348147 | 581 |
| Eric #335 | 1997-029791 | 1 | SW¼24&NW¼25 | 1S | 13E | 348148 | 582 |
| Eric #336 | 1997-029792 | 1 | NW¼25 | 1S | 13E | 348149 | 583 |
| Eric #337 | 1997-029793 | 1 | SW¼24&NW¼25 | 1S | 13E | 348150 | 584 |
| Eric #338 | 1997-029794 | 1 | NW¼25 | 1S | 13E | 348151 | 585 |
| Eric #339 | 1997-029795 | 1 | SW¼24 & NW¼25 | 1S | 13E | 348152 | 586 |
| Eric #340 | 1997-029796 | 1 | NW¼25 | 1S | 13E | 348153 | 587 |
| Eric #341 | 1997-029797 | 1 | SW¼24 & SE¼24 & NW¼25 | 1S | 13E | 348154 | 588 |
| Eric #342 | 1997-029798 | 1 | NW¼25&NE¼25 | 1S | 13E | 348155 | 589 |
| Eric #343 | 1997-029799 | 1 | SE¼26 | 1S | 13E | 348156 | 590 |
| Eric #344 | 1997-029800 | 1 | NE¼26 & SE¼26 | 1S | 13E | 348157 | 591 |
| Eric #345 | 1997-029801 | 1 | SE¼26 | 1S | 13E | 348158 | 592 |
| Eric #346 | 1997-029802 | 1 | NE¼26 & SE¼26 | 1S | 13E | 348159 | 593 |
| Eric #347 | 1997-029803 | 1 | SE¼26 & SW¼25 | 1S | 13E | 348160 | 594 |
| Eric #348 | 1997-029804 | 1 | NE¼26 & SE¼26 & NW¼25 | 1S | 13E | 348161 | 595 |
| Eric #349 | 1997-029805 | 1 | NW¼25&SW¼25 | 1S | 13E | 348162 | 596 |
| Eric #350 | 1997-029806 | 1 | NE¼35 | 1S | 13E | 348163 | 597 |
| Eric #351 | 1997-029807 | 1 | NE¼35 | 1S | 13E | 348164 | 598 |
| Eric #352 | 1997-029808 | 1 | NE¼35 & SE¼35 | 1S | 13E | 348165 | 599 |
| Eric #353 | 1997-029809 | 1 | NE¼35 & SE¼35 | 1S | 13E | 348166 | 600 |
| Eric #354 | 1997-029810 | 1 | SE¼35 | 1S | 13E | 348167 | 601 |
| Eric #355 | 1997-029811 | 1 | NE¼35 & SE¼35 | 1S | 13E | 348168 | 602 |
| Eric #356 | 1997-029812 | 1 | NE¼35&SE¼35&SW¼35&S | 1S | 13E | 348169 | 603 |
| Eric #357 | 1997-029813 | 1 | NW¼35 & SW¼35 | 1S | 13E | 348170 | 604 |
| Eric #358 | 1997-029814 | 1 | SW¼35&NW¼35 | 1S | 13E | 348171 | 605 |
| Eric #359 | 1997-029815 | 1 | NW¼35 & SW¼35 | 1S | 13E | 348172 | 606 |
| Eric #360 | 1997-029816 | 1 | NW¼35 & SW¼35 | 1S | 13E | 348173 | 607 |
| Eric #361 | 1997-029817 | 1 | SW¼35 | 1S | 13E | 348174 | 608 |
| Eric #362 | 1997-029818 | 1 | SW¼35 | 1S | 13E | 348175 | 609 |
| Eric #363 | 1997-029819 | 1 | SW¼35 | 1S | 13E | 348176 | 610 |
| Kay 1 | 1732 | 129-130 | SW 1/4 SE 1/4 Section 21 | 1S | 13E | 312984 | 611 |
| Kay 2 | 1732 | 131-132 | SW 1/4 SE 1/4 Section 21 | 1S | 13E | 312985 | 612 |
| Kay 3 | 1732 | 133-134 | SW 1/4 SE 1/4 Section 21 | 1S | 13E | 312986 | 613 |
| Kay 5 | 1732 | 137-138 | NE 1/4 Section 34 | 1S | 13E | 312988 | 614 |
| Kay 6 | 1732 | 139-140 | NW 1/4 Section 22 | 1S | 13E | 312989 | 615 |
| Kay 7 | 1732 | 141-142 | NE 1/4 Section 34 | 1S | 13E | 312990 | 616 |
| Kay 8 | 1732 | 143-144 | NW 1/4 Section 22 | 1S | 13E | 312991 | 617 |
| Kay 9 | 1732 | 145-146 | NE 1/4 Section 34 | 1S | 13E | 312992 | 618 |
| Kay 10 | 1762 | 147-148 | NW 1/4 Section 22 | 1S | 13E | 312993 | 619 |
| Kay 11 | 1732 | 149-150 | NE 1/4 SE 1/4 Section 21 | 1S | 13E | 312994 | 620 |
| Kay 12 | 1732 | 151-152 | NW 1/4 SW 1/4 Section 22 | 1S | 13E | 312995 | 621 |
| Kay 13 | 1732 | 153-154 | SE 1/4 Section 34 | 1S | 13E | 312996 | 622 |
| Kay 14 | 1732 | 155-156 | SW 1/4 Section 22 | 1S | 13E | 312997 | 623 |
| Kay 18 | 1732 | 163-164 | NE1/4 NW 1/4 Section22 | 1S | 13E | 313001 | 624 |
| Kay 19E | 1732 | 165-166 | NE 1/4 Section 22 | 1S | 13E | 313002 | 625 |
| Kay 19W | 1732 | 167-168 | NE 1/4 Section 22 | 1S | 13E | 313003 | 626 |
| Kay 20E | 1732 | 169-170 | NE 1/4 NW 1/4 Section22 | 1S | 13E | 313004 | 627 |
| Kay 20W | 1732 | 171-172 | NE 1/4 NW 1/4 Section22 | 1S | 13E | 313005 | 628 |
| Kay 21E | 1732 | 173-174 | NE 1/4 NW 1/4 Section22 | 1S | 13E | 313006 | 629 |
| Kay 21W | 1732 | 175-176 | NE 1/4 NW 1/4 Section22 | 1S | 13E | 313007 | 630 |

| Name of Claim | Book of Records | Page | G&SRB&M Section | Township | Range | AMC | |
|------------------|-----------------|---------|-----------------------------|----------|-------|--------|-----|
| Kay 22 | 1732 | 177-178 | NE 1/4 NW 1/4 Section 22 | 1S | 13E | 313008 | 631 |
| Kay 81 | 1732 | 179-180 | NE 1/4 NW 1/4 Section 21 | 1S | 13E | 313009 | 632 |
| Kay 82 | 1732 | 181-182 | NW 1/4 Section 21 | 1S | 13E | 313010 | 633 |
| Kay 83 | 1732 | 183-184 | NE 1/4 NW 1/4 Section 21 | 1S | 13E | 313011 | 634 |
| Kay 84 | 1732 | 185-186 | NW 1/4 Section 21 | 1S | 13E | 313012 | 635 |
| Kay 85 | 1732 | 187-188 | NE 1/4 NW 1/4 Section 21 | 1S | 13E | 313013 | 636 |
| Kay 86 | 1732 | 189-190 | NW 1/4 Section 21 | 1S | 13E | 313014 | 637 |
| Kay 87 | 1732 | 191-192 | NE 1/4 NW 1/4 SW 1/4 SE 1/4 | 1S | 13E | 313015 | 638 |
| Kay 88 | 1732 | 193-194 | NW 1/4 SW 1/4 Section 21 | 1S | 13E | 313016 | 639 |
| Kay 129 | 1732 | 195-196 | NE 1/4 Section 20 | 1S | 13E | 313017 | 640 |
| Kay 130 | 1732 | 197-198 | NE 1/4 Section 20 | 1S | 13E | 313018 | 641 |
| Kay 131 | 1732 | 199-200 | NE 1/4 Section 20 | 1S | 13E | 313019 | 642 |
| Kay 132 | 1732 | 201-202 | NE 1/4 Section 20 | 1S | 13E | 313020 | 643 |
| Kay 133 | 1732 | 203-204 | NE 1/4 Section 20 | 1S | 13E | 313021 | 644 |
| Kay 134 | 1732 | 205-206 | NE 1/4 Section 20 | 1S | 13E | 313022 | 645 |
| Kay 135 | 1732 | 207-208 | NE 1/4 SE 1/4 Section 20 | 1S | 13E | 313023 | 646 |
| Kay 136 | 1732 | 209-210 | NE 1/4 SE 1/4 Section 20 | 1S | 13E | 313024 | 647 |
| Kay 137 | 1732 | 211-212 | SE 1/4 Section 20 | 1S | 13E | 313025 | 648 |
| Kay 138 | 1732 | 213-214 | SE 1/4 Section 20 | 1S | 13E | 313026 | 649 |
| Kay 141 | 1732 | 215-216 | SE 1/4 Section 20 | 1S | 13E | 313027 | 650 |
| Kay 142 | 1732 | 217-218 | SE 1/4 Section 20 | 1S | 13E | 313028 | 651 |
| Kay 143 | 1732 | 219-220 | SE 1/4 Section 20 | 1S | 13E | 313029 | 652 |
| Kay 145 | 1732 | 221-222 | SE 1/4 Section 20 | 1S | 13E | 313030 | 653 |
| Kay 146 | 1732 | 223-224 | SE 1/4 Section 20 | 1S | 13E | 313031 | 654 |
| Kay 147 | 1732 | 225-226 | SE 1/4 Section 20 | 1S | 13E | 313032 | 655 |
| Kay 148 | 1732 | 227-228 | SE 1/4 Section 20 | 1S | 13E | 313033 | 656 |
| Kay 149 | 1732 | 229-230 | SE 1/4 Section 20 | 1S | 13E | 313034 | 657 |
| Kay 150 | 1732 | 231-232 | SE 1/4 Section 20 | 1S | 13E | 313035 | 658 |
| Kay 152 | 604 | 874 | NW 1/4 Section 28 | 1S | 13E | 47117 | 659 |
| LD No. 1 | 711 | 870 | NE 1/4 Section 23 | 1S | 13E | 47272 | 660 |
| LD No. 2 | 693 | 556 | NE 1/4 SE 1/4 Section 23 | 1S | 13E | 47273 | 661 |
| LD No. 3 | 688 | 870 | SE 1/4 Section 23 | 1S | 13E | 47274 | 662 |
| LD No. 4 | 693 | 558 | NE 1/4 Section 26 | 1S | 13E | 47275 | 663 |
| LD No. 5 | 693 | 559 | NE 1/4 SE 1/4 Section 26 | 1S | 13E | 47276 | 664 |
| LD No. 6 | 693 | 560 | SE 1/4 Section 26 | 1S | 13E | 47277 | 665 |
| LD No. 7 | 693 | 561 | NE 1/4 Section 35 | 1S | 13E | 47278 | 666 |
| LD No. 8 | 693 | 562 | NE 1/4 Section 35 | 1S | 13E | 47279 | 667 |
| LD No. 9 | 716 | 365 | NE 1/4 Section 23 | 1S | 13E | 47280 | 668 |
| Margaret 69 | 559 | 854 | NE 1/4 NW 1/4 Section 22 | 1S | 13E | 45754 | 669 |
| Margaret 69 East | 568 | 276 | NE 1/4 NW 1/4 Section 22 | 1S | 13E | 45755 | 670 |
| Margaret 133 | 559 | 860 | SW 1/4 section 14 | 1S | 13E | 45820 | 671 |
| Margaret 135 | 559 | 862 | SW 1/4 section 14 | 1S | 13E | 45823 | 672 |
| Margaret 137 | 559 | 864 | NW 1/4 Section 23 | 1S | 13E | 45826 | 673 |
| Margaret 138 | 574 | 588 | NE 1/4 Section 22 | 1S | 13E | 45827 | 674 |
| Margaret 139 | 559 | 866 | NW 1/4 Section 23 | 1S | 13E | 45828 | 675 |
| Margaret 140 | 574 | 589 | NE 1/4 Section 22 | 1S | 13E | 45829 | 676 |
| Margaret 153 | 564 | 531 | SW SE 1/4 Section 14 | 1S | 13E | 45842 | 677 |
| Margaret 154 | 564 | 532 | SW SE 1/4 Section 14 | 1S | 13E | 45843 | 678 |
| Margaret 155 | 564 | 533 | NE 1/4 NW 1/4 Section 23 | 1S | 13E | 45844 | 679 |
| Margaret 156 | 564 | 534 | NE 1/4 NW 1/4 Section 23 | 1S | 13E | 45845 | 680 |

| Name of Claim | Book of Records | Page | G&SRB&M Section | Township | Range | AMC | |
|-------------------|-----------------|------|--------------------------|----------|-------|-------|-----|
| Margaret 157 | 559 | 874 | NE 1/4 NW1/4 Section 22 | 1S | 13E | 45846 | 681 |
| Margaret 159 | 559 | 876 | NE 1/4 NW1/4 Section 22 | 1S | 13E | 45849 | 682 |
| Margaret 161 | 559 | 878 | NE 1/4 NW1/4 Section 22 | 1S | 13E | 45852 | 683 |
| Margaret 162 | 559 | 879 | NW 1/4 Section 22 | 1S | 13E | 45853 | 684 |
| Margaret 162 West | 568 | 282 | NW 1/4 Section 22 | 1S | 13E | 45854 | 685 |
| Margaret 163 | 559 | 880 | SW 1/4 SE 1/4 Section 22 | 1S | 13E | 45855 | 686 |
| Margaret 164 West | 568 | 283 | SW 1/4 Section 22 | 1S | 13E | 45857 | 687 |
| Margaret 164 | 583 | 785 | SW 1/4 Section 22 | 1S | 13E | 45856 | 688 |
| Margaret 165 | 559 | 882 | SW 1/4 SE 1/4 Section 22 | 1S | 13E | 45858 | 689 |
| Margaret 166 | 559 | 883 | SW 1/4 Section 22 | 1S | 13E | 45859 | 690 |
| Margaret 166 West | 568 | 284 | NW 1/4 Section 22 | 1S | 13E | 45860 | 691 |
| Margaret 217 | 559 | 884 | NW 1/4 Section 23 | 1S | 13E | 45901 | 692 |
| Margaret 218 | 559 | 885 | NE 1/4 Section 22 | 1S | 13E | 45902 | 693 |
| Margaret 219 | 559 | 886 | NW 1/4 Section 23 | 1S | 13E | 45903 | 694 |
| Margaret 220 | 559 | 887 | NE 1/4 Section 22 | 1S | 13E | 45904 | 695 |
| Margaret 221 | 559 | 888 | NW 1/4 Section 23 | 1S | 13E | 45905 | 696 |
| Margaret 222 | 559 | 889 | NE 1/4 Section 22 | 1S | 13E | 45906 | 697 |
| Margaret 223 | 559 | 890 | SW 1/4 SE 1/4 Section 22 | 1S | 13E | 45907 | 698 |
| Margaret 224 | 559 | 891 | SE 1/4 Section 22 | 1S | 13E | 45908 | 699 |
| Margaret 225 | 583 | 784 | SW 1/4 Section 23 | 1S | 13E | 45909 | 700 |
| Margaret 226 | 574 | 603 | SE 1/4 Section 22 | 1S | 13E | 45910 | 701 |
| Margaret 227 | 564 | 535 | NE 1/4 NW 1/4 Section 23 | 1S | 13E | 45911 | 702 |
| Margaret 228 | 564 | 536 | NE 1/4 NW 1/4 Section 23 | 1S | 13E | 45912 | 703 |
| Margaret 229 | 564 | 537 | NE 1/4 NW 1/4 Section 23 | 1S | 13E | 45913 | 704 |
| Margaret 230 | 564 | 538 | SW 1/4 SE 1/4 Section 23 | 1S | 13E | 45914 | 705 |
| Margaret 231 | 564 | 539 | SW 1/4 SE 1/4 Section 23 | 1S | 13E | 45915 | 706 |
| Margaret 233 | 559 | 894 | SW 1/4 SE 1/4 Section 22 | 1S | 13E | 45916 | 707 |
| Margaret 234 | 559 | 895 | SW 1/4 Section 22 | 1S | 13E | 45917 | 708 |
| Margaret 234 West | 568 | 287 | SW 1/4 Section 22 | 1S | 13E | 45918 | 709 |
| Margaret 235 | 560 | 729 | SW 1/4 SE 1/4 Section 22 | 1S | 13E | 45919 | 710 |
| Margaret 236 | 574 | 604 | SW 1/4 Section 22 | 1S | 13E | 45920 | 711 |
| Margaret 237 | 560 | 731 | SW 1/4 SE 1/4 Section 22 | 1S | 13E | 45921 | 712 |
| Margaret 238 | 560 | 732 | SW 1/4 Section 22 | 1S | 13E | 45922 | 713 |
| Margaret 239 | 560 | 733 | NE 1/4 NW 1/4 Section 27 | 1S | 13E | 45923 | 714 |
| Margaret 240 | 560 | 734 | NW 1/4 Section 27 | 1S | 13E | 45924 | 715 |
| Margaret 241 | 560 | 735 | NE 1/4 NW 1/4 Section 27 | 1S | 13E | 45925 | 716 |
| Margaret 242 | 574 | 605 | NW 1/4 Section 27 | 1S | 13E | 45926 | 717 |
| Margaret 243 | 560 | 737 | NE 1/4 NW 1/4 Section 27 | 1S | 13E | 45927 | 718 |
| Margaret 244 | 574 | 606 | NW 1/4 Section 27 | 1S | 13E | 45928 | 719 |
| Margaret 245 | 560 | 739 | NE 1/4 NW 1/4 Section 27 | 1S | 13E | 45929 | 720 |
| Margaret 246 | 560 | 740 | NW 1/4 Section 27 | 1S | 13E | 45930 | 721 |
| Margaret 247 | 559 | 896 | SW 1/4 Section 23 | 1S | 13E | 45931 | 722 |
| Margaret 248 | 574 | 607 | SE 1/4 Section 22 | 1S | 13E | 45932 | 723 |
| Margaret 249 | 561 | 578 | SW 1/4 Section 23 | 1S | 13E | 45933 | 724 |
| Margaret 250 | 561 | 579 | SE 1/4 Section 22 | 1S | 13E | 45934 | 725 |
| Margaret 251 | 561 | 580 | SW 1/4 Section 23 | 1S | 13E | 45935 | 726 |
| Margaret 252 | 561 | 581 | SE 1/4 Section 22 | 1S | 13E | 45936 | 727 |
| Margaret 253 | 561 | 582 | NW 1/4 Section 26 | 1S | 13E | 45937 | 728 |
| Margaret 254 | 561 | 583 | NE 1/4 Section 27 | 1S | 13E | 45938 | 729 |
| Margaret 255 | 561 | 584 | NW 1/4 Section 26 | 1S | 13E | 45939 | 730 |

| Name of Claim | Book of Records | Page | G&SRB&M Section | Township | Range | AMC | |
|---------------|-----------------|------|--------------------------|----------|-------|-------|-----|
| Margaret 256 | 561 | 585 | NE 1/4 Section 27 | 1S | 13E | 45940 | 731 |
| Margaret 257 | 561 | 586 | NW 1/4 Section 26 | 1S | 13E | 45941 | 732 |
| Margaret 258 | 561 | 587 | NE 1/4 Section 27 | 1S | 13E | 45942 | 733 |
| Margaret 259 | 561 | 588 | NW 1/4 Section 26 | 1S | 13E | 45943 | 734 |
| Margaret 260 | 561 | 589 | NE 1/4 Section 27 | 1S | 13E | 45944 | 735 |
| Margaret 261 | 560 | 741 | SW 1/4 SE 1/4 Section 27 | 1S | 13E | 45945 | 736 |
| Margaret 262 | 560 | 742 | SW 1/4 Section 27 | 1S | 13E | 45946 | 737 |
| Margaret 263 | 560 | 743 | SW 1/4 SE 1/4 Section 27 | 1S | 13E | 45947 | 738 |
| Margaret 264 | 560 | 744 | SW 1/4 Section 27 | 1S | 13E | 45948 | 739 |
| Margaret 265 | 561 | 590 | SW 1/4 Section 26 | 1S | 13E | 45949 | 740 |
| Margaret 266 | 561 | 591 | SE 1/4 Section 27 | 1S | 13E | 45950 | 741 |
| Margaret 267 | 561 | 592 | SW 1/4 Section 26 | 1S | 13E | 45951 | 742 |
| Margaret 268 | 561 | 593 | SE 1/4 Section 27 | 1S | 13E | 45952 | 743 |
| Margaret 269 | 560 | 745 | SW 1/4 SE 1/4 Section 27 | 1S | 13E | 45953 | 744 |
| Margaret 270 | 560 | 746 | SW 1/4 Section 27 | 1S | 13E | 45954 | 745 |
| Margaret 271 | 560 | 747 | SW 1/4 SE 1/4 Section 27 | 1S | 13E | 45955 | 746 |
| Margaret 272 | 560 | 748 | SW 1/4 Section 27 | 1S | 13E | 45956 | 747 |
| Margaret 273 | 561 | 594 | SW 1/4 Section 26 | 1S | 13E | 45957 | 748 |
| Margaret 274 | 561 | 595 | SE 1/4 Section 27 | 1S | 13E | 45958 | 749 |
| Margaret 275 | 561 | 596 | SW 1/4 Section 26 | 1S | 13E | 45959 | 750 |
| Margaret 276 | 561 | 596 | SE 1/4 Section 27 | 1S | 13E | 45960 | 751 |
| Margaret 277 | 561 | 596 | SW 1/4 SE 1/4 Section 26 | 1S | 13E | 45961 | 752 |
| Margaret 278 | 561 | 597 | SW 1/4 SE 1/4 Section 26 | 1S | 13E | 45962 | 753 |
| Margaret 279 | 561 | 598 | SW 1/4 SE 1/4 Section 26 | 1S | 13E | 45963 | 754 |
| Margaret 280 | 561 | 599 | SW 1/4 SE 1/4 Section 26 | 1S | 13E | 45964 | 755 |
| Margaret 281 | 561 | 600 | NE 1/4 NW 1/4 Section 26 | 1S | 13E | 45965 | 756 |
| Margaret 282 | 561 | 603 | NE 1/4 NW 1/4 Section 26 | 1S | 13E | 45966 | 757 |
| Margaret 283 | 567 | 542 | NE 1/4 NW 1/4 Section 26 | 1S | 13E | 45967 | 758 |
| Margaret 284 | 567 | 543 | NE 1/4 NW 1/4 Section 26 | 1S | 13E | 45968 | 759 |
| Margaret 285 | 567 | 544 | NW 1/4 SW 1/4 Section 23 | 1S | 13E | 45969 | 760 |
| Margaret 286 | 567 | 545 | SW 1/4 SE 1/4 Section 23 | 1S | 13E | 45970 | 761 |
| Margaret 287 | 564 | 540 | SW 1/4 SE 1/4 Section 23 | 1S | 13E | 45971 | 762 |
| Margaret 305 | 565 | 739 | NE 1/4 NW 1/4 Section 35 | 1S | 13E | 45985 | 763 |
| Margaret 306 | 565 | 740 | NW 1/4 Section 35 | 1S | 13E | 45986 | 764 |
| Margaret 307 | 565 | 741 | NE 1/4 NW 1/4 Section 35 | 1S | 13E | 45987 | 765 |
| Margaret 308 | 565 | 742 | NW 1/4 Section 35 | 1S | 13E | 45988 | 766 |
| Margaret 309 | 565 | 743 | NE 1/4 NW 1/4 Section 35 | 1S | 13E | 45989 | 767 |
| Margaret 310 | 565 | 744 | NW 1/4 Section 35 | 1S | 13E | 45990 | 768 |
| Margaret 311 | 565 | 745 | NE 1/4 NW 1/4 Section 35 | 1S | 13E | 45991 | 769 |
| Margaret 312 | 565 | 746 | NW 1/4 Section 35 | 1S | 13E | 45992 | 770 |
| Margaret 313 | 565 | 747 | SE 1/4 Section 27 | 1S | 13E | 45993 | 771 |
| Margaret 314 | 565 | 748 | SW 1/4 SE 1/4 Section 27 | 1S | 13E | 45994 | 772 |
| Margaret 315 | 565 | 749 | NE 1/4 Section 34 | 1S | 13E | 45995 | 773 |
| Margaret 316 | 565 | 750 | NE 1/4 NW 1/4 Section 34 | 1S | 13E | 45996 | 774 |
| Margaret 317 | 565 | 751 | NE 1/4 Section 34 | 1S | 13E | 45997 | 775 |
| Margaret 318 | 565 | 752 | NE 1/4 NW 1/4 Section 34 | 1S | 13E | 45998 | 776 |
| Margaret 319 | 565 | 753 | NE 1/4 Section 34 | 1S | 13E | 45999 | 777 |
| Margaret 320 | 565 | 754 | NE 1/4 NW 1/4 Section 34 | 1S | 13E | 46000 | 778 |
| Margaret 321 | 567 | 546 | SW 1/4 Section 27 | 1S | 13E | 46001 | 779 |
| Margaret 322 | 567 | 547 | NW 1/4 Section 34 | 1S | 13E | 46002 | 780 |

Exhibit A

| Name of Claim | Book of Records | Page | G&SRB&M Section | Township | Range | AMC | |
|-------------------|-----------------|------|------------------------------------|----------|-------|--------|-----|
| Margaret 323 | 567 | 548 | NW 1/4 Section 34 | 1S | 13E | 46003 | 781 |
| Margaret 324 | 567 | 549 | NW 1/4 Section 34 | 1S | 13E | 46004 | 782 |
| Margaret 325 | 565 | 755 | SW 1/4 Section 22 | 1S | 13E | 46005 | 783 |
| Margaret 327 | 565 | 757 | SW 1/4 Section 22 | 1S | 13E | 46007 | 784 |
| Margaret 328 | 565 | 758 | SE 1/4 Section 34 | 1S | 13E | 46008 | 785 |
| Margaret 331 | 614 | 329 | SW 1/4 Section 22 | 1S | 13E | 46011 | 786 |
| Margaret 332 | 583 | 778 | NE 1/4 Section 28 | 1S | 13E | 46012 | 787 |
| Margaret 333 | 572 | 916 | NW 1/4 Section 27 | 1S | 13E | 46013 | 788 |
| Margaret 334 | 572 | 917 | NE 1/4 Section 28 | 1S | 13E | 46014 | 789 |
| Margaret 335 | 583 | 787 | NE 1/4 Section 28 | 1S | 13E | 46015 | 790 |
| Margaret 336 | 572 | 919 | NE 1/4 NW 1/4 Section 28 | 1S | 13E | 46016 | 791 |
| Rook No. 1 | 1771 | 262 | NE 1/4 Section 23 | 1S | 13E | 316548 | 792 |
| Rook No. 2 | 1771 | 263 | NE 1/4 SE 1/4 Section 23 | 1S | 13E | 316549 | 793 |
| Rook No. 3 | 1771 | 264 | SE 1/4 Section 23 | 1S | 13E | 316550 | 794 |
| Rook No. 4 | 1771 | 265 | SE 1/4 Section 23 | 1S | 13E | 316551 | 795 |
| Rook No. 5 | 1771 | 266 | SE 1/4 Section 23 | 1S | 13E | 316552 | 796 |
| Rook No. 6 | 1771 | 267 | SE 1/4 Section 23 | 1S | 13E | 316553 | 797 |
| Rook No. 7 | 1771 | 268 | NE 1/4 Section 26 | 1S | 13E | 316554 | 798 |
| Resolution No. 1 | Dkt 1712 | 231 | SW 1/4 NW 1/4 NW 1/4 SW 1/4 34 | 1S | 13E | 355456 | 799 |
| Resolution No. 2 | Dkt 1712 | 232 | SW 1/4 NW 1/4 NW 1/4 SW 1/4 34 | 1S | 13E | 355457 | 800 |
| Resolution No. 3 | Dkt 1712 | 233 | SE 1/4 NW 1/4 NE 1/4 SW 1/4 34 | 1S | 13E | 355458 | 801 |
| Resolution No. 4 | Dkt 1712 | 234 | NE 1/4 SW 1/4 SE 1/4 NW 1/4 34 | 1S | 13E | 355459 | 802 |
| Resolution No. 5 | Dkt 1712 | 235 | SW 1/4 NW 1/4 NE 1/4 SW 1/4 34 | 1S | 13E | 355460 | 803 |
| Resolution No. 6 | Dkt 1712 | 236 | SW 1/4 NE 1/4 NW 1/4 SE 1/4 34 | 1S | 13E | 355461 | 804 |
| Resolution No. 7 | Dkt 1712 | 237 | SW 1/4 NE 1/4 NW 1/4 SE 1/4 34 | 1S | 13E | 355462 | 805 |
| Resolution No. 8 | Dkt 1712 | 238 | NE 1/4 SE 1/4, SE 1/4 NE 1/4 34 | 1S | 13E | 355463 | 806 |
| Resolution No. 9 | Dkt 1712 | 239 | NE 1/4 SE 1/4 SE 1/4 NE 1/4 34 | 1S | 13E | 355464 | 807 |
| Resolution No. 10 | Dkt 1712 | 240 | NE 1/4 SE 1/4 SE 1/4 SE 1/4 34 | 1S | 13E | 355465 | 808 |
| Resolution No. 11 | Dkt 1712 | 241 | NE 1/4 SE 1/4 SE 1/4 SE 1/4 34 | 1S | 13E | 355466 | 809 |
| Resolution No. 12 | Dkt 1712 | 242 | NW 1/4 SE 1/4 SW 1/4 SE 1/4 34 | 1S | 13E | 355467 | 810 |
| Resolution No. 13 | Dkt 1712 | 243 | NW 1/4 SE 1/4 SW 1/4 SE 1/4 34 | 1S | 13E | 355468 | 811 |
| Resolution No. 14 | Dkt 1712 | 244 | SE 1/4 SW 1/4 NE 1/4 SW 1/4 34 | 1S | 13E | 355469 | 812 |
| Resolution No. 15 | Dkt 1712 | 245 | NE 1/4 SW 1/4 SE 1/4 SW 1/4 34 | 1S | 13E | 355470 | 813 |
| Resolution No. 16 | Dkt 1712 | 246 | NE 1/4 SW 1/4 SE 1/4 SW 1/4 34 | 1S | 13E | 355471 | 814 |
| Resolution No. 17 | Dkt 1712 | 247 | NE 1/4 SW 1/4 SW 1/4 SW 1/4 34 | 1S | 13E | 355472 | 815 |
| Resolution No. 18 | Dkt 1712 | 248 | NE 1/4 SW 1/4 SW 1/4 SW 1/4 34 | 1S | 13E | 355473 | 816 |
| Resolution No. 19 | Dkt 1715 | 533 | S 1/2 SE 1/4 SE 1/4 34 | 1S | 13E | 355474 | 817 |
| Resolution No. 20 | Dkt 1715 | 534 | S 1/2 SW 1/4 SE 1/4 34 | 1S | 13E | 355475 | 818 |
| Resolution No. 21 | Dkt 1715 | 535 | S 1/2 SE 1/4 SW 1/4 34 | 1S | 13E | 355476 | 819 |
| Resolution No. 22 | Dkt 1715 | 536 | S 1/2 SW 1/4 SW 1/4 34 | 1S | 13E | 355477 | 820 |
| East No. 9A | 2001 | 886 | SW 1/4 429, SE 1/4 29 | 1S | 13E | 355529 | 821 |
| Sun #62A | 2001 | 899 | SW 1/4 428 | 1S | 13E | 355534 | 822 |
| Sun #63A | 2001 | 901 | SW 1/4 428 | 1S | 13E | 355535 | 823 |
| Sun #64A | 2001 | 903 | SW & SE 1/4 428 | 1S | 13E | 355536 | 824 |
| Dan 1 | 2002 | 868 | SE 1/4 3 | 2S | 12E | 356180 | 825 |
| Dan 2 | 2002 | 869 | SE 1/4 2 | 2S | 12E | 356181 | 826 |
| Dan 3 | 2002 | 870 | SW 1/4 11 | 2S | 12E | 356182 | 827 |
| Dan 4 | 2002 | 871 | SE 1/4 NE 1/4 11 | 2S | 12E | 356183 | 828 |
| Dan 5 | 2002 | 872 | NW 1/4 SW 1/4 12, NE 1/4 SE 1/4 11 | 2S | 12E | 356184 | 829 |
| Dan 6 | 2002 | 873 | SE 1/4 SW 1/4 36 | 1S | 12E | 356185 | 830 |

| Name of Claim | Book of Records | Page | G&SRB&M Section | Township | Range | AMC | |
|-----------------|-----------------|-------|---------------------------|----------|-------|--------|-----|
| Dan 7 | 2002 | 874 | SE1/4SW1/4 36 | 1S | 12E | 356186 | 831 |
| Dan 8 | 2002 | 875 | SW1/4SE1/4 1,NE1/4 12 | 2S | 12E | 356187 | 832 |
| Dan 9 | 2002 | 876 | SE1/4SW1/4 1,NE1/4 12 | 2S | 12E | 356188 | 833 |
| Dan 10 | 2002 | 877 | SE1/4 1 | 2S | 12E | 356189 | 834 |
| Dan 11 | 2002 | 878 | NE1/412 | 2S | 12E | 356190 | 835 |
| Dan 12 | 2002 | 879 | NE1/412 | 2S | 12E | 356191 | 836 |
| Dan 13 | 2002 | 880 | SE1/41,NE1/412 | 2S | 12E | 356192 | 837 |
| Dan 14 | 2002 | 881 | NE1/4SE1/412 | 2S | 12E | 356193 | 838 |
| Dan 15 | 2002 | 882 | NE1/4SE1/412 | 2S | 12E | 356194 | 839 |
| Dan 16 | 2002 | 883 | NE1/412 | 2S | 12E | 356195 | 840 |
| Dan 17 | 2002 | 884 | SW1/4 1 | 2S | 12E | 356196 | 841 |
| Dan 18 | 2002 | 885 | SW1/4SE1/4 1 | 2S | 12E | 356197 | 842 |
| Dan 19 | 2002 | 886 | NW1/411 | 2S | 12E | 356198 | 843 |
| Dan 20 | 2002 | 887 | SW1/411 | 2S | 12E | 356199 | 844 |
| Dan 21 | 2002 | 888 | NW1/4SW1/411 | 2S | 12E | 356200 | 845 |
| Dan 22 | 2002 | 889 | NW1/4SW1/411 | 2S | 12E | 356201 | 846 |
| Dan 23 | 2002 | 890 | NW1/4SW1/411 | 2S | 12E | 356202 | 847 |
| Dan 24 | 2002 | 891 | NW1/4NE1/4 2 | 2S | 12E | 356203 | 848 |
| Legal Tender 1 | 2003 | 12154 | North West 1/4 Section 1 | 2S | 12E | 356884 | 849 |
| Legal Tender 2 | 2003 | 12155 | North West 1/4 Section 1 | 2S | 12E | 356885 | 850 |
| Legal Tender 3 | 2003 | 12156 | South West 1/4 Section 1 | 2S | 12E | 356886 | 851 |
| Legal Tender 4 | 2003 | 12157 | South West 1/4 Section 1 | 2S | 12E | 356887 | 852 |
| Legal Tender 5 | 2003 | 12158 | North West 1/4 Section 1 | 2S | 12E | 356888 | 853 |
| Legal Tender 6 | 2003 | 12159 | North West 1/4 Section 1 | 2S | 12E | 356889 | 854 |
| Legal Tender 7 | 2003 | 12160 | North West 1/4 Section 1 | 2S | 12E | 356890 | 855 |
| Legal Tender 8 | 2003 | 12161 | North West 1/4 Section 1 | 2S | 12E | 356891 | 856 |
| Legal Tender 9 | 2003 | 12162 | South East 1/4 Section 1 | 2S | 12E | 356892 | 857 |
| Legal Tender 10 | 2003 | 12163 | South East 1/4 Section 1 | 2S | 12E | 356893 | 858 |
| Legal Tender 11 | 2003 | 12164 | North East 1/4 Section 1 | 2S | 12E | 356894 | 859 |
| Legal Tender 12 | 2003 | 12165 | North East 1/4 Section 1 | 2S | 12E | 356895 | 860 |
| Legal Tender 13 | 2003 | 12066 | South West 1/4 Section 6 | 2S | 13E | 356865 | 861 |
| Legal Tender 14 | 2003 | 12167 | South West 1/4 Section 6 | 2S | 13E | 356866 | 862 |
| Legal Tender 15 | 2003 | 12168 | South West 1/4 Section 6 | 2S | 13E | 356867 | 863 |
| Legal Tender 16 | 2003 | 12169 | South East 1/4 Section 6 | 2S | 13E | 356896 | 864 |
| Legal Tender 17 | 2003 | 12170 | North West 1/4 Section 6 | 2S | 13E | 356868 | 865 |
| Legal Tender 18 | 2003 | 12171 | North West 1/4 Section 6 | 2S | 13E | 356869 | 866 |
| Legal Tender 19 | 2003 | 12172 | South West 1/4 Section 32 | 1S | 13E | 356897 | 867 |
| Legal Tender 20 | 2003 | 12173 | South East 1/4 Section 32 | 1S | 13E | 356870 | 868 |
| Legal Tender 21 | 2003 | 12174 | South East 1/4 Section 33 | 1S | 13E | 356871 | 869 |
| Legal Tender 22 | 2003 | 12175 | South East 1/4 Section 32 | 1S | 13E | 356872 | 870 |
| Legal Tender 23 | 2002 | 69016 | North West 1/4 Section 32 | 1S | 13E | 356933 | 871 |
| Galaxy No. 1 | 2004 | 2354 | SW1/41 | 2S | 12E | 359395 | 872 |
| Gladiator No. 1 | 2004 | 2355 | NW1/432 | 1S | 13E | 359396 | 873 |
| Gladiator No. 2 | 2004 | 2356 | NW1/4NE1/432 | 1S | 13E | 359397 | 874 |
| Gladiator No. 3 | 2004 | 2357 | NE1/432 | 1S | 13E | 359398 | 875 |
| Gladiator No. 4 | 2004 | 2358 | SW1/429,NW1/432 | 1S | 13E | 359399 | 876 |
| Gladiator No. 5 | 2004 | 2359 | SW1/4SE1/429,NW1/4NE1/432 | 1S | 13E | 359400 | 877 |
| Gladiator No. 6 | 2004 | 2360 | SE1/429,NE1/432 | 1S | 13E | 359401 | 878 |
| Gladiator No. 7 | 2004 | 2361 | NE1/4,SE1/4,NW1/4&SW1/4 | 1S | 13E | 359402 | 879 |
| Gladiator No. 8 | 2004 | 2362 | NE1/4SE1/429 | 1S | 13E | 359403 | 880 |

| Name of Claim | Book of Records | Page | G&SRB&M Section | Township | Range | AMC | |
|---------------------------------|-----------------|--------|--------------------------|----------|-------|--------|-----|
| CLOSED → Gladiator No. 9 | 2004 | 2363 | NW1/4SW1/428,NE1/4SE1/42 | 1S | 13E | 359404 | 881 |
| Olga 1 | 2004 | 86442 | NW 1/4 Section 28 | 1S | 13E | 362903 | 882 |
| Olga 2 | 2004 | 86443 | NW 1/4 Section 28 | 1S | 13E | 362904 | 883 |
| Olga 3 | 2004 | 86444 | NE 1/4 Section 29 | 1S | 13E | 362905 | 884 |
| Olga 4 | 2004 | 86445 | NE 1/4 Section 29 | 1S | 13E | 362906 | 885 |
| Olga 5 | 2004 | 86446 | SW 1/4 Section 27 | 1S | 13E | 362907 | 886 |
| Olga 6 | 2004 | 86447 | SW 1/4 Section 27 | 1S | 13E | 362908 | 887 |
| Olga 11 | 2005 | 55415 | NW 1/4 Section 34 | 1S | 13E | 365450 | 888 |
| Olga 12 | 2005 | 55416 | NW 1/4 Section 34 | 1S | 13E | 365451 | 889 |
| Olga 13 | 2005 | 55417 | NE 1/4 Section 34 | 1S | 13E | 365452 | 890 |
| Olga 14 | 2005 | 55418 | NE 1/4 Section 34 | 1S | 13E | 365453 | 891 |
| Kay 15A | 2003 | 4012 | SE 1/4 Section 34 | 1S | 13E | 357097 | 892 |
| Kay 140A | 2003 | 4013 | SE 1/4 Section 20 | 1S | 13E | 357098 | 893 |
| Kay 151 | 1753 | 767 | NE 1/4 Section 29 | 1S | 13E | 315168 | 894 |
| Hutton #1 | 2010 | 101285 | NE 1/4 Section 24 | 1S | 13E | 402476 | 895 |
| Hutton #2 | 2010 | 101286 | NE 1/4 Section 24 | 1S | 13E | 402477 | 896 |
| Hutton #3 | 2010 | 101287 | NE 1/4 Section 24 | 1S | 13E | 402478 | 897 |
| Hutton #4 | 2010 | 101288 | NE 1/4 Section 24 | 1S | 13E | 402479 | 898 |
| Hutton #5 | 2010 | 101289 | NE 1/4 Section 24 | 1S | 13E | 402480 | 899 |
| Hutton #6 | 2010 | 101290 | SE 1/4 Section 24 | 1S | 13E | 402481 | 900 |
| Hutton #7 | 2010 | 101291 | SE 1/4 Section 24 | 1S | 13E | 402482 | 901 |
| Hutton #8 | 2010 | 101292 | SW 1/4 Section 19 | 1S | 14E | 402483 | 902 |
| Hutton #9 | 2010 | 101293 | SW 1/4 Section 19 | 1S | 14E | 402484 | 903 |
| Hutton #10 | 2010 | 101294 | SE 1/4 Section 24 | 1S | 13E | 402485 | 904 |
| Hutton #11 | 2010 | 101295 | SE 1/4 Section 24 | 1S | 13E | 402486 | 905 |
| Hutton #12 | 2010 | 101296 | SE 1/4 Section 24 | 1S | 13E | 402487 | 906 |
| Hutton #13 | 2010 | 101297 | SE 1/4 Section 24 | 1S | 13E | 402488 | 907 |
| Hutton #14 | 2010 | 101298 | SW 1/4 Section 19 | 1S | 14E | 402489 | 908 |
| Hutton #15 | 2010 | 101299 | SW 1/4 Section 19 | 1S | 14E | 402490 | 909 |
| Hutton #16 | 2010 | 101300 | SE 1/4 Section 24 | 1S | 13E | 402491 | 910 |
| Hutton #17 | 2010 | 101301 | SE 1/4 Section 24 | 1S | 13E | 402492 | 911 |
| Hutton #18 | 2010 | 101302 | NE 1/4 Section 25 | 1S | 13E | 402493 | 912 |
| Hutton #19 | 2010 | 101303 | SE 1/4 Section 24 | 1S | 13E | 402494 | 913 |
| Hutton #20 | 2010 | 101304 | NE 1/4 Section 25 | 1S | 13E | 402495 | 914 |
| Hutton #21 | 2010 | 101305 | NE 1/4 Section 25 | 1S | 13E | 402496 | 915 |
| Hutton #22 | 2010 | 101306 | NE 1/4 Section 25 | 1S | 13E | 402497 | 916 |
| Mud Springs #1 | 2010 | 101307 | SE 1/4 Section 30 | 1S | 14E | 402498 | 917 |
| Mud Springs #2 | 2010 | 101308 | SW 1/4 Section 30 | 1S | 14E | 402499 | 918 |
| Mud Springs #3 | 2010 | 101309 | SW 1/4 Section 30 | 1S | 14E | 402500 | 919 |
| Mud Springs #4 | 2010 | 101310 | SW 1/4 Section 30 | 1S | 14E | 402501 | 920 |
| Mud Springs #5 | 2010 | 101311 | SW 1/4 Section 30 | 1S | 14E | 402502 | 921 |
| Mud Springs #6 | 2010 | 101312 | SE 1/4 Section 30 | 1S | 14E | 402503 | 922 |
| Mud Springs #7 | 2010 | 101313 | SE 1/4 Section 30 | 1S | 14E | 402504 | 923 |
| Mud Springs #8 | 2010 | 101314 | SW 1/4 Section 30 | 1S | 14E | 402505 | 924 |
| Mud Springs #9 | 2010 | 101315 | SW 1/4 Section 30 | 1S | 14E | 402506 | 925 |
| Mud Springs #10 | 2010 | 101316 | NW 1/4 Section 31 | 1S | 14E | 402507 | 926 |
| Mud Springs #11 | 2010 | 101317 | NW 1/4 Section 31 | 1S | 14E | 402508 | 927 |
| Mud Springs #12 | 2010 | 101318 | NE 1/4 Section 31 | 1S | 14E | 402509 | 928 |
| Mud Springs #13 | 2010 | 101319 | NE 1/4 Section 31 | 1S | 14E | 402510 | 929 |
| Mud Springs #14 | 2010 | 101320 | NE 1/4 Section 31 | 1S | 14E | 402511 | 930 |

33-112 Relocated
406339 - New Name
70

| Name of Claim | Book of Records | Page | G&SRB&M Section | Township | Range | AMC | |
|-----------------|-----------------|--------|-------------------|----------|-------|--------|-----|
| Mud Springs #15 | 2010 | 101321 | NW 1/4 Section 31 | 1S | 14E | 402512 | 931 |
| Mud Springs #16 | 2010 | 101322 | NW 1/4 Section 31 | 1S | 14E | 402513 | 932 |
| Mud Springs #17 | 2010 | 101323 | NW 1/4 Section 31 | 1S | 14E | 402514 | 933 |
| Mud Springs #18 | 2010 | 101324 | NW 1/4 Section 31 | 1S | 14E | 402515 | 934 |
| Mud Springs #19 | 2010 | 101325 | NE 1/4 Section 31 | 1S | 14E | 402516 | 935 |
| Mud Springs #20 | 2010 | 101326 | NE 1/4 Section 31 | 1S | 14E | 402517 | 936 |
| Mud Springs #21 | 2010 | 101327 | NE 1/4 Section 31 | 1S | 14E | 402518 | 937 |
| Mud Springs #22 | 2010 | 101328 | NE 1/4 Section 31 | 1S | 14E | 402519 | 938 |
| Mud Springs #23 | 2010 | 101329 | NW 1/4 Section 31 | 1S | 14E | 402520 | 939 |
| Mud Springs #24 | 2010 | 101330 | NW 1/4 Section 31 | 1S | 14E | 402521 | 940 |
| Mud Springs #25 | 2010 | 101331 | NW Section 31 | 1S | 14E | 402522 | 941 |
| Mud Springs #26 | 2010 | 101332 | NW 1/4 Section 31 | 1S | 14E | 402523 | 942 |
| Mud Springs #27 | 2010 | 101333 | NE 1/4 Section 31 | 1S | 14E | 402524 | 943 |
| Mud Springs #28 | 2010 | 101334 | NE 1/4 Section 31 | 1S | 14E | 402525 | 944 |
| Mud Springs #29 | 2010 | 101335 | SE 1/4 Section 31 | 1S | 14E | 402526 | 945 |
| Mud Springs #30 | 2010 | 101336 | SE 1/4 Section 31 | 1S | 14E | 402527 | 946 |
| Mud Springs #31 | 2010 | 101337 | SW 1/4 Section 31 | 1S | 14E | 402528 | 947 |
| Mud Springs #32 | 2010 | 101338 | SW 1/4 Section 31 | 1S | 14E | 402529 | 948 |
| Mud Springs #33 | 2010 | 101339 | SW 1/4 Section 31 | 1S | 14E | 402530 | 949 |
| Mud Springs #34 | 2010 | 101340 | SW 1/4 Section 31 | 1S | 14E | 402531 | 950 |
| Mud Springs #35 | 2010 | 101341 | SE 1/4 Section 31 | 1S | 14E | 402532 | 951 |
| Mud Springs #36 | 2010 | 101342 | SE 1/4 Section 31 | 1S | 14E | 402533 | 952 |
| Mud Springs #37 | 2010 | 101343 | SE 1/4 Section 31 | 1S | 14E | 402534 | 953 |
| Mud Springs #38 | 2010 | 101344 | SE 1/4 Section 31 | 1S | 14E | 402535 | 954 |
| Mud Springs #39 | 2010 | 101345 | SW 1/4 Section 31 | 1S | 14E | 402536 | 955 |
| Mud Springs #40 | 2010 | 101346 | SW 1/4 Section 31 | 1S | 14E | 402537 | 956 |
| Mud Springs #41 | 2010 | 101347 | SW 1/4 Section 31 | 1S | 14E | 402538 | 957 |
| Mud Springs #42 | 2010 | 101348 | SW 1/4 Section 31 | 1S | 14E | 402539 | 958 |
| Mud Springs #43 | 2010 | 101349 | SE 1/4 Section 31 | 1S | 14E | 402540 | 959 |
| Mud Springs #44 | 2010 | 101350 | SE 1/4 Section 31 | 1S | 14E | 402541 | 960 |
| Roadside #1 | 2011 | 122230 | SE 1/4 Section 29 | 1S | 13E | 405551 | 961 |
| Roadside #2 | 2011 | 122231 | SE 1/4 Section 29 | 1S | 13E | 405552 | 962 |
| Roadside #3 | 2011 | 122232 | SE 1/4 Section 29 | 1S | 13E | 405553 | 963 |
| Roadside #4 | 2011 | 122233 | SW 1/4 Section 28 | 1S | 13E | 405554 | 964 |
| Roadside #5 | 2011 | 122234 | SW 1/4 Section 28 | 1S | 13E | 405555 | 965 |
| Oak 40 | 2011 | 122235 | SW 1/4 Section 28 | 1S | 13E | 405556 | 966 |
| Bufford 1 | 2013 | 9793 | SW 1/4 Section 24 | 1S | 12E | 420992 | 967 |
| Bufford 2 | 2013 | 9794 | SW 1/4 Section 24 | 1S | 12E | 420993 | 968 |
| Bufford 3 | 2013 | 9795 | SW 1/4 Section 24 | 1S | 12E | 420994 | 969 |
| Bufford 4 | 2013 | 9796 | SE 1/4 Section 24 | 1S | 12E | 420995 | 970 |
| Bufford 5 | 2013 | 9665 | SE 1/4 Section 24 | 1S | 12E | 420864 | 971 |
| Bufford 6 | 2013 | 9666 | SE 1/4 Section 24 | 1S | 12E | 420865 | 972 |
| Westerly #136 | 2012 | 36738 | NE 1/4 Section 20 | 2 S | 11 E | 415558 | 973 |
| Westerly #137 | 2012 | 36739 | NE 1/4 Section 20 | 2 S | 11 E | 415559 | 974 |
| Westerly #138 | 2012 | 36740 | NE 1/4 Section 20 | 2 S | 11 E | 415560 | 975 |
| Westerly #139 | 2012 | 36741 | NE 1/4 Section 20 | 2 S | 11 E | 415561 | 976 |
| Westerly #140 | 2012 | 36742 | NE 1/4 Section 20 | 2 S | 11 E | 415562 | 977 |
| Westerly #141 | 2012 | 36743 | NW 1/4 Section 20 | 2 S | 11 E | 415563 | 978 |
| Westerly #142 | 2012 | 36744 | NW 1/4 Section 20 | 2 S | 11 E | 415564 | 979 |
| Westerly #143 | 2012 | 36745 | NW 1/4 Section 20 | 2 S | 11 E | 415565 | 980 |

Exhibit A

| Name of Claim | Book of Records | Page | G&SRB&M Section | Township | Range | AMC | |
|---------------|-----------------|-------|-------------------|----------|-------|--------|------|
| Westerly #144 | 2012 | 36746 | NW 1/4 Section 20 | 2 S | 11 E | 415566 | 981 |
| Westerly #145 | 2012 | 36747 | NW 1/4 Section 20 | 2 S | 11 E | 415567 | 982 |
| Westerly #146 | 2012 | 36748 | NW 1/4 Section 20 | 2 S | 11 E | 415568 | 983 |
| Westerly #147 | 2012 | 36749 | NW 1/4 Section 20 | 2 S | 11 E | 415569 | 984 |
| Westerly #148 | 2012 | 36750 | NW 1/4 Section 20 | 2 S | 11 E | 415570 | 985 |
| Westerly #149 | 2012 | 36751 | NE 1/4 Section 20 | 2 S | 11 E | 415571 | 986 |
| Westerly #150 | 2012 | 36752 | NE 1/4 Section 20 | 2 S | 11 E | 415572 | 987 |
| Westerly #151 | 2012 | 36753 | NE 1/4 Section 20 | 2 S | 11 E | 415573 | 988 |
| Westerly #152 | 2012 | 36754 | NE 1/4 Section 20 | 2 S | 11 E | 415574 | 989 |
| Westerly #153 | 2012 | 36755 | NE 1/4 Section 20 | 2 S | 11 E | 415575 | 990 |
| Westerly #154 | 2012 | 36756 | NE 1/4 Section 20 | 2 S | 11 E | 415576 | 991 |
| Westerly #155 | 2012 | 36757 | NE 1/4 Section 20 | 2 S | 11 E | 415577 | 992 |
| Westerly #156 | 2012 | 36758 | NE 1/4 Section 20 | 2 S | 11 E | 415578 | 993 |
| Westerly #157 | 2012 | 36759 | NE 1/4 Section 20 | 2 S | 11 E | 415579 | 994 |
| Westerly #158 | 2012 | 36760 | NE 1/4 Section 20 | 2 S | 11 E | 415580 | 995 |
| Westerly #159 | 2012 | 36761 | NW 1/4 Section 20 | 2 S | 11 E | 415581 | 996 |
| Westerly #160 | 2012 | 36762 | NW 1/4 Section 20 | 2 S | 11 E | 415582 | 997 |
| Westerly #161 | 2012 | 36763 | NW 1/4 Section 20 | 2 S | 11 E | 415583 | 998 |
| Westerly #162 | 2012 | 36764 | NW 1/4 Section 20 | 2 S | 11 E | 415584 | 999 |
| Westerly #163 | 2012 | 36765 | SW 1/4 Section 20 | 2 S | 11 E | 415585 | 1000 |
| Westerly #164 | 2012 | 36766 | SW 1/4 Section 20 | 2 S | 11 E | 415586 | 1001 |
| Westerly #165 | 2012 | 36767 | SW 1/4 Section 20 | 2 S | 11 E | 415587 | 1002 |
| Westerly #166 | 2012 | 36768 | SW 1/4 Section 20 | 2 S | 11 E | 415588 | 1003 |
| Westerly #167 | 2012 | 36769 | SE 1/4 Section 20 | 2 S | 11 E | 415589 | 1004 |
| Westerly #168 | 2012 | 36770 | SE 1/4 Section 20 | 2 S | 11 E | 415590 | 1005 |
| Westerly #169 | 2012 | 36771 | SE 1/4 Section 20 | 2 S | 11 E | 415591 | 1006 |
| Westerly #170 | 2012 | 36772 | SE 1/4 Section 20 | 2 S | 11 E | 415592 | 1007 |
| Westerly #171 | 2012 | 36773 | SE 1/4 Section 20 | 2 S | 11 E | 415593 | 1008 |
| Supie 1 | 2012 | 20306 | NW 1/4 Section 27 | 1S | 12E | 414403 | 1009 |
| Supie 2 | 2012 | 20307 | NE 1/4 Section 27 | 1S | 12E | 414404 | 1010 |
| Supie 3 | 2012 | 20308 | NE 1/4 Section 27 | 1S | 12E | 414405 | 1011 |
| Supie 4 | 2012 | 20309 | NW 1/4 Section 26 | 1S | 12E | 414406 | 1012 |
| Supie 5 | 2012 | 20310 | NW 1/4 Section 26 | 1S | 12E | 414407 | 1013 |
| Supie 6 | 2012 | 20311 | NW 1/4 Section 26 | 1S | 12E | 414408 | 1014 |
| Supie 7 | 2012 | 20312 | NW 1/4 Section 26 | 1S | 12E | 414409 | 1015 |
| Supie 8 | 2012 | 20313 | NE 1/4 Section 27 | 1S | 12E | 414410 | 1016 |
| Supie 9 | 2012 | 20314 | NE 1/4 Section 27 | 1S | 12E | 414411 | 1017 |
| Supie 10 | 2012 | 20315 | NE 1/4 Section 27 | 1S | 12E | 414412 | 1018 |
| Supie 11 | 2012 | 20316 | NE 1/4 Section 27 | 1S | 12E | 414413 | 1019 |
| Supie 12 | 2012 | 20317 | NW 1/4 Section 27 | 1S | 12E | 414414 | 1020 |
| Supie 13 | 2012 | 20318 | NW 1/4 Section 26 | 1S | 12E | 414415 | 1021 |
| Supie 14 | 2012 | 20319 | NE 1/4 Section 26 | 1S | 12E | 414416 | 1022 |
| Supie 15 | 2012 | 20320 | NE 1/4 Section 26 | 1S | 12E | 414417 | 1023 |
| Supie 16 | 2012 | 20321 | NW 1/4 Section 26 | 1S | 12E | 414418 | 1024 |
| Supie 17 | 2012 | 20322 | NW 1/4 Section 26 | 1S | 12E | 414419 | 1025 |
| Supie 18 | 2012 | 20323 | NE 1/4 Section 26 | 1S | 12E | 414420 | 1026 |
| Supie 19 | 2012 | 20324 | NE 1/4 Section 26 | 1S | 12E | 414421 | 1027 |
| Supie 20 | 2012 | 20325 | NW 1/4 Section 26 | 1S | 12E | 414422 | 1028 |
| Supie 21 | 2012 | 20326 | SW 1/4 Section 27 | 1S | 12E | 414423 | 1029 |
| Supie 22 | 2012 | 20327 | SW 1/4 Section 27 | 1S | 12E | 414424 | 1030 |

| Name of Claim | Book of Records | Page | G&SRB&M Section | Township | Range | AMC | |
|---------------|-----------------|------|-------------------|----------|-------|--------|------|
| Supie 23 | 2013 | 9777 | NE 1/4 Section 23 | 1S | 12E | 420976 | 1031 |
| Supie 24 | 2013 | 9778 | SE 1/4 Section 23 | 1S | 12E | 420977 | 1032 |
| Supie 25 | 2013 | 9779 | SE 1/4 Section 23 | 1S | 12E | 420978 | 1033 |
| Supie 26 | 2013 | 9780 | SE 1/4 Section 23 | 1S | 12E | 420979 | 1034 |
| Supie 27 | 2013 | 9781 | SW 1/4 Section 24 | 1S | 12E | 420980 | 1035 |
| Supie 28 | 2013 | 9782 | SE 1/4 Section 23 | 1S | 12E | 420981 | 1036 |
| Supie 29 | 2013 | 9783 | SE 1/4 Section 23 | 1S | 12E | 420982 | 1037 |
| Supie 30 | 2013 | 9784 | SE 1/4 Section 23 | 1S | 12E | 420983 | 1038 |
| Supie 31 | 2013 | 9785 | SW 1/4 Section 23 | 1S | 12E | 420984 | 1039 |
| Supie 32 | 2013 | 9786 | SW 1/4 Section 23 | 1S | 12E | 420985 | 1040 |
| Supie 33 | 2013 | 9787 | SE 1/4 Section 23 | 1S | 12E | 420986 | 1041 |
| Supie 34 | 2013 | 9788 | SE 1/4 Section 23 | 1S | 12E | 420987 | 1042 |
| Supie 35 | 2013 | 9789 | SE 1/4 Section 23 | 1S | 12E | 420988 | 1043 |
| Supie 36 | 2013 | 9790 | SE 1/4 Section 23 | 1S | 12E | 420989 | 1044 |
| Supie 37 | 2013 | 9791 | SW 1/4 Section 23 | 1S | 12E | 420990 | 1045 |
| Supie 38 | 2013 | 9792 | SW 1/4 Section 23 | 1S | 12E | 420991 | 1046 |
| HC 489 | 2013 | 9667 | NW 1/4 Section 5 | 1S | 12E | 420866 | 1047 |
| HC 490 | 2013 | 9668 | NW 1/4 Section 5 | 1S | 12E | 420867 | 1048 |
| HC 491 | 2013 | 9669 | NW 1/4 Section 5 | 1S | 12E | 420868 | 1049 |
| HC 492 | 2013 | 9670 | NW 1/4 Section 5 | 1S | 12E | 420869 | 1050 |
| HC 493 | 2013 | 9671 | NE 1/4 Section 6 | 1S | 12E | 420870 | 1051 |
| HC 494 | 2013 | 9672 | NE 1/4 Section 6 | 1S | 12E | 420871 | 1052 |
| HC 495 | 2013 | 9673 | NE 1/4 Section 6 | 1S | 12E | 420872 | 1053 |
| HC 496 | 2013 | 9674 | NE 1/4 Section 6 | 1S | 12E | 420873 | 1054 |
| HC 497 | 2013 | 9675 | NW 1/4 Section 6 | 1S | 12E | 420874 | 1055 |
| HC 498 | 2013 | 9676 | NW 1/4 Section 6 | 1S | 12E | 420875 | 1056 |
| HC 499 | 2013 | 9677 | NW 1/4 Section 6 | 1S | 12E | 420876 | 1057 |
| HC 500 | 2013 | 9678 | NW 1/4 Section 6 | 1S | 12E | 420877 | 1058 |
| HC 501 | 2013 | 9679 | NW 1/4 Section 6 | 1S | 12E | 420878 | 1059 |
| HC 502 | 2013 | 9680 | NE 1/4 Section 1 | 1S | 12E | 420879 | 1060 |
| HC 503 | 2013 | 9681 | NE 1/4 Section 1 | 1S | 12E | 420880 | 1061 |
| HC 504 | 2013 | 9682 | NW 1/4 Section 6 | 1S | 12E | 420881 | 1062 |
| HC 505 | 2013 | 9683 | NW 1/4 Section 6 | 1S | 12E | 420882 | 1063 |
| HC 506 | 2013 | 9684 | NW 1/4 Section 6 | 1S | 12E | 420883 | 1064 |
| HC 507 | 2013 | 9685 | NW 1/4 Section 6 | 1S | 12E | 420884 | 1065 |
| HC 508 | 2013 | 9686 | NE1/4 Section 6 | 1S | 12E | 420885 | 1066 |
| HC 509 | 2013 | 9687 | NE1/4 Section 6 | 1S | 12E | 420886 | 1067 |
| HC 510 | 2013 | 9688 | NE1/4 Section 6 | 1S | 12E | 420887 | 1068 |
| HC 511 | 2013 | 9689 | NE1/4 Section 6 | 1S | 12E | 420888 | 1069 |
| HC 512 | 2013 | 9690 | NE1/4 Section 6 | 1S | 12E | 420889 | 1070 |
| HC 513 | 2013 | 9691 | NW 1/4 Section 5 | 1S | 12E | 420890 | 1071 |
| HC 514 | 2013 | 9692 | NW 1/4 Section 5 | 1S | 12E | 420891 | 1072 |
| HC 515 | 2013 | 9693 | NW 1/4 Section 5 | 1S | 12E | 420892 | 1073 |
| HC 516 | 2013 | 9694 | NW 1/4 Section 5 | 1S | 12E | 420893 | 1074 |
| HC 517 | 2013 | 9695 | SW 1/4 Section 5 | 1S | 12E | 420894 | 1075 |
| HC 518 | 2013 | 9696 | SW 1/4 Section 5 | 1S | 12E | 420895 | 1076 |
| HC 519 | 2013 | 9697 | SW 1/4 Section 5 | 1S | 12E | 420896 | 1077 |
| HC 520 | 2013 | 9698 | SW 1/4 Section 5 | 1S | 12E | 420897 | 1078 |
| HC 521 | 2013 | 9699 | SE 1/4 Section 6 | 1S | 12E | 420898 | 1079 |
| HC 522 | 2013 | 9700 | SE 1/4 Section 6 | 1S | 12E | 420899 | 1080 |

| Name of Claim | Book of Records | Page | G&SRB&M Section | Township | Range | AMC | |
|---------------|-----------------|------|-------------------|----------|-------|--------|------|
| HC 523 | 2013 | 9701 | SE 1/4 Section 6 | 1S | 12E | 420900 | 1081 |
| HC 524 | 2013 | 9702 | SE 1/4 Section 6 | 1S | 12E | 420901 | 1082 |
| HC 525 | 2013 | 9703 | SW 1/4 Section 6 | 1S | 12E | 420902 | 1083 |
| HC 526 | 2013 | 9704 | SW 1/4 Section 6 | 1S | 12E | 420903 | 1084 |
| HC 527 | 2013 | 9705 | SW 1/4 Section 6 | 1S | 12E | 420904 | 1085 |
| HC 528 | 2013 | 9706 | SW 1/4 Section 6 | 1S | 12E | 420905 | 1086 |
| HC 529 | 2013 | 9707 | SW 1/4 Section 6 | 1S | 12E | 420906 | 1087 |
| HC 530 | 2013 | 9708 | SE 1/4 Section 1 | 1S | 12E | 420907 | 1088 |
| HC 531 | 2013 | 9709 | NE 1/4 Section 12 | 1S | 12E | 420908 | 1089 |
| HC 532 | 2013 | 9710 | NW 1/4 Section 7 | 1S | 12E | 420909 | 1090 |
| HC 533 | 2013 | 9711 | NW 1/4 Section 7 | 1S | 12E | 420910 | 1091 |
| HC 534 | 2013 | 9712 | NW 1/4 Section 7 | 1S | 12E | 420911 | 1092 |
| HC 535 | 2013 | 9713 | NW 1/4 Section 7 | 1S | 12E | 420912 | 1093 |
| HC 536 | 2013 | 9714 | NW 1/4 Section 7 | 1S | 12E | 420913 | 1094 |
| HC 537 | 2013 | 9715 | NE 1/4 Section 7 | 1S | 12E | 420914 | 1095 |
| HC 538 | 2013 | 9716 | NE 1/4 Section 7 | 1S | 12E | 420915 | 1096 |
| HC 539 | 2013 | 9717 | NE 1/4 Section 7 | 1S | 12E | 420916 | 1097 |
| HC 540 | 2013 | 9718 | NE 1/4 Section 7 | 1S | 12E | 420917 | 1098 |
| HC 541 | 2013 | 9719 | NW 1/4 Section 8 | 1S | 12E | 420918 | 1099 |
| HC 542 | 2013 | 9720 | NW 1/4 Section 8 | 1S | 12E | 420919 | 1100 |
| HC 543 | 2013 | 9721 | NW 1/4 Section 8 | 1S | 12E | 420920 | 1101 |
| HC 544 | 2013 | 9722 | NW 1/4 Section 8 | 1S | 12E | 420921 | 1102 |
| HC 545 | 2013 | 9723 | NE 1/4 Section 8 | 1S | 12E | 420922 | 1103 |
| HC 546 | 2013 | 9724 | NE 1/4 Section 8 | 1S | 12E | 420923 | 1104 |
| HC 547 | 2013 | 9725 | NE 1/4 Section 8 | 1S | 12E | 420924 | 1105 |
| HC 548 | 2013 | 9726 | NE 1/4 Section 8 | 1S | 12E | 420925 | 1106 |
| HC 549 | 2013 | 9727 | NE 1/4 Section 8 | 1S | 12E | 420926 | 1107 |
| HC 550 | 2013 | 9728 | NW 1/4 Section 8 | 1S | 12E | 420927 | 1108 |
| HC 551 | 2013 | 9729 | NW 1/4 Section 8 | 1S | 12E | 420928 | 1109 |
| HC 552 | 2013 | 9730 | NW 1/4 Section 8 | 1S | 12E | 420929 | 1110 |
| HC 553 | 2013 | 9731 | NW 1/4 Section 8 | 1S | 12E | 420930 | 1111 |
| HC 554 | 2013 | 9732 | NE 1/4 Section 7 | 1S | 12E | 420931 | 1112 |
| HC 555 | 2013 | 9733 | NE 1/4 Section 7 | 1S | 12E | 420932 | 1113 |
| HC 556 | 2013 | 9734 | NE 1/4 Section 7 | 1S | 12E | 420933 | 1114 |
| HC 557 | 2013 | 9735 | NW 1/4 Section 7 | 1S | 12E | 420934 | 1115 |
| HC 558 | 2013 | 9736 | Section 7 | 1S | 12E | 420935 | 1116 |
| HC 559 | 2013 | 9737 | Section 7 | 1S | 12E | 420936 | 1117 |
| HC 560 | 2013 | 9738 | Section 7 | 1S | 12E | 420937 | 1118 |
| HC 561 | 2013 | 9739 | Section 7 | 1S | 12E | 420938 | 1119 |
| HC 562 | 2013 | 9740 | Section 12 | 1S | 12E | 420939 | 1120 |
| HC 563 | 2013 | 9741 | Section 12 | 1S | 12E | 420940 | 1121 |
| HC 564 | 2013 | 9742 | Section 7 | 1S | 12E | 420941 | 1122 |
| HC 565 | 2013 | 9743 | Section 7 | 1S | 12E | 420942 | 1123 |
| HC 566 | 2013 | 9744 | Section 7 | 1S | 12E | 420943 | 1124 |
| HC 567 | 2013 | 9745 | Section 7 | 1S | 12E | 420944 | 1125 |
| HC 568 | 2013 | 9746 | Section 7 | 1S | 12E | 420945 | 1126 |
| HC 569 | 2013 | 9747 | Section 7 | 1S | 12E | 420946 | 1127 |
| HC 570 | 2013 | 9748 | Section 7 | 1S | 12E | 420947 | 1128 |
| HC 571 | 2013 | 9749 | Section 7 | 1S | 12E | 420948 | 1129 |
| HC 572 | 2013 | 9750 | Section 7 | 1S | 12E | 420949 | 1130 |

| Name of Claim | Book of Records | Page | G&SRB&M Section | Township | Range | AMC | |
|---------------|-----------------|------|-----------------|----------|-------|--------|------|
| HC 573 | 2013 | 9751 | Section 8 | 1S | 12E | 420950 | 1131 |
| HC 574 | 2013 | 9752 | Section 8 | 1S | 12E | 420951 | 1132 |
| HC 575 | 2013 | 9753 | Section 8 | 1S | 12E | 420952 | 1133 |
| HC 576 | 2013 | 9754 | Section 8 | 1S | 12E | 420953 | 1134 |
| HC 577 | 2013 | 9755 | Section 8 | 1S | 12E | 420954 | 1135 |
| HC 578 | 2013 | 9756 | Section 8 | 1S | 12E | 420955 | 1136 |
| HC 579 | 2013 | 9757 | Section 8 | 1S | 12E | 420956 | 1137 |
| HC 580 | 2013 | 9758 | Section 8 | 1S | 12E | 420957 | 1138 |
| HC 581 | 2013 | 9759 | Section 8 | 1S | 12E | 420958 | 1139 |
| HC 582 | 2013 | 9760 | Section 8 | 1S | 12E | 420959 | 1140 |
| HC 583 | 2013 | 9761 | Section 8 | 1S | 12E | 420960 | 1141 |
| HC 584 | 2013 | 9762 | Section 8 | 1S | 12E | 420961 | 1142 |
| HC 585 | 2013 | 9763 | Section 8 | 1S | 12E | 420962 | 1143 |
| HC 586 | 2013 | 9764 | Section 8 | 1S | 12E | 420963 | 1144 |
| HC 587 | 2013 | 9765 | Section 8 | 1S | 12E | 420964 | 1145 |
| HC 588 | 2013 | 9766 | Section 8 | 1S | 12E | 420965 | 1146 |
| HC 589 | 2013 | 9767 | Section 7 | 1S | 12E | 420966 | 1147 |
| HC 590 | 2013 | 9768 | Section 7 | 1S | 12E | 420967 | 1148 |
| HC 591 | 2013 | 9769 | Section 7 | 1S | 12E | 420968 | 1149 |
| HC 592 | 2013 | 9770 | Section 7 | 1S | 12E | 420969 | 1150 |
| HC 593 | 2013 | 9771 | Section 7 | 1S | 12E | 420970 | 1151 |
| HC 594 | 2013 | 9772 | Section 7 | 1S | 12E | 420971 | 1152 |
| HC 595 | 2013 | 9773 | Section 7 | 1S | 12E | 420972 | 1153 |
| HC 596 | 2013 | 9774 | Section 7 | 1S | 12E | 420973 | 1154 |
| HC 597 | 2013 | 9775 | Section 7 | 1S | 12E | 420974 | 1155 |
| HC 598 | 2013 | 9776 | Section 12 | 1S | 12E | 420975 | 1156 |

Total claims on this list 1156

MOENK, ANZONA
 2013 AUG - 7 A 9:18
 STATE OF ARIZONA
 STATE OFFICE

United States Department of the Interior
Bureau of Land Management
 LANDS/RECREATION & PLANNING
 ONE N CENTRAL AVE
 PHOENIX, AZ 85004 -2203
 Phone: 602-417-9200

Receipt

No: 2849106

| | | |
|---|--|------------------------------|
| Transaction #: 2934815 | | ENTERED INTO COMPUTER |
| Date of Transaction: 08/07/2013 | | |
| CUSTOMER: AUG 14 2013 <i>fb</i> | | |
| RESOLUTION COPPER MINING 4700 DAYBREAK VIEW PKWY SOUTH JORDAN, UT 84095-5120 US | | |

| LINE # | QTY | DESCRIPTION | REMARKS | UNIT PRICE | TOTAL |
|---------------|------|--|-------------------------------------|------------|---------------------|
| 1 | 1.00 | LOCATABLE MINERALS / MINING CLAIMS- NOT NEW-UNADJUD, ONE AUTH NO. ONLY / MINING CLAIM MONEY RECEIVED CASES: AMC60069/\$322140.00 | MAINT (2301) 2014 <i>2294 ct</i> | - n/a - | 322140.00 |
| TOTAL: | | | | | \$322,140.00 |

| PAYMENT INFORMATION | | | |
|---------------------|-----------|--|----------------------|
| 1 | AMOUNT: | 322140.00 | POSTMARKED: N/A |
| | TYPE: | CHECK | RECEIVED: 08/07/2013 |
| | CHECK NO: | 80000330 | |
| | NAME: | RESOLUTION COPPER MINING 4700 DAYBREAK VIEW PKWY SOUTH JORDAN UT 84095-5120 US | |

| REMARKS |
|---|
| <i>pd for 2294 claims. 1 claim is 160 Acres... Amc 60069 is 160 acres. Amc 359404 is CLOSED. fb</i> |

This receipt was generated by the automated BLM Collections and Billing System and is a paper representation of a portion of the official electronic record contained therein.

SEP 16 2013
 MF applied to Amc 406339
 claim was relocated on 3/3/11 - fb

Mass Add/Delete/Update Action Data

Starting Serial Number Ending Serial Number
359395 359404

Errors:

INVALID ACTION CODE / ASSESSMENT YEAR COMBINATION - [AMC359404]
 CANNOT ADD ASSESSMENT TO AN INACTIVE CLAIM - [AMC359404]

| | |
|----------------|--|
| | Action Data: |
| Action Code: | 682 Lookup |
| Action Remark: | 2014 |
| Action Date: | 08/07/2013 |
| Receipt Nr: | 2849106 |

| | | |
|-----|--------|-------|
| Add | Delete | Close |
|-----|--------|-------|

[AMC359395] - [Lode] - 682 - 2014;\$140
 [AMC359396] - [Lode] - 682 - 2014;\$140
 [AMC359397] - [Lode] - 682 - 2014;\$140
 [AMC359398] - [Lode] - 682 - 2014;\$140
 [AMC359399] - [Lode] - 682 - 2014;\$140
 [AMC359400] - [Lode] - 682 - 2014;\$140
 [AMC359401] - [Lode] - 682 - 2014;\$140
 [AMC359402] - [Lode] - 682 - 2014;\$140
 [AMC359403] - [Lode] - 682 - 2014;\$140
 =====
 Total Amount Processed : \$1260.00

| | |
|----------------|---|
| | Update Action Data: |
| Action Code: | Lookup |
| Action Remark: | |
| Action Date: | |
| Receipt Nr: | |

Update

Message:

2293 ROWS RETRIEVED + 1 closed claim = (2294 ct)

CBS Export Results Report

Include Resolved Records

Record Status

- Error Records (E/M/I)
- Accepted Records (A/W)
- "On Hold" Records (H)
- All Records (for s/n or receipt nr)
- Exported, No Results From CBS
- New (not yet exported)

Search Criteria

Enter export Date (mm/dd/yyyy)

Serial Number match (optional)

Receipt Nr (optional)

Export Nr (exclusive)

LR2000 User (defaults to login)

Responsible Area (Errors Only)

- User (U,X)
- Programmer (P,X)
- All (U,P,X)

[User Guide](#)

[Printable Format \(legal/landscape\)](#)

| Resend? | Export Nr | A/D | Serial Nr | Mult | Code | \$ Amount | Remarks | Receipt Nr | LR2000 User | #Msg | Resolved? | OK | Stat1 | Area | CBS Msg 1 | Stat2 | Area | Msg 2 | CBS 392 ID | 392 \$ Amt | Action | Update Date | Resend | Resend Orig | Export Date |
|--------------------------|-----------|-----|-----------|------|--------|------------|---------|------------|-------------|--------------------------|-----------|----|-------|------|-----------|-------|------|-------|------------|------------|-----------------|-------------|--------|-------------|-------------|
| <input type="checkbox"/> | 4177835 | A | AMC361010 | 682 | 140.00 | 2014;\$140 | 2849106 | PAULINEB | 1 | <input type="checkbox"/> | | A | ACCPT | | | | | | 1957581 | 322140.00 | 8/14/2013 13:08 | | | 8/14/2013 | |
| <input type="checkbox"/> | 4177836 | A | AMC361011 | 682 | 140.00 | 2014;\$140 | 2849106 | PAULINEB | 1 | <input type="checkbox"/> | | A | ACCPT | | | | | | 1957581 | 322140.00 | 8/14/2013 13:08 | | | 8/14/2013 | |
| <input type="checkbox"/> | 4177837 | A | AMC361012 | 682 | 140.00 | 2014;\$140 | 2849106 | PAULINEB | 1 | <input type="checkbox"/> | | A | ACCPT | | | | | | 1957581 | 322140.00 | 8/14/2013 13:08 | | | 8/14/2013 | |
| <input type="checkbox"/> | 4177838 | A | AMC361013 | 682 | 140.00 | 2014;\$140 | 2849106 | PAULINEB | 1 | <input type="checkbox"/> | | A | ACCPT | | | | | | 1957581 | 322140.00 | 8/14/2013 13:08 | | | 8/14/2013 | |
| <input type="checkbox"/> | 4177839 | A | AMC361014 | 682 | 140.00 | 2014;\$140 | 2849106 | PAULINEB | 1 | <input type="checkbox"/> | | A | ACCPT | | | | | | 1957581 | 322140.00 | 8/14/2013 13:08 | | | 8/14/2013 | |
| <input type="checkbox"/> | 4177840 | A | AMC361015 | 682 | 140.00 | 2014;\$140 | 2849106 | PAULINEB | 1 | <input type="checkbox"/> | | A | ACCPT | | | | | | 1957581 | 322140.00 | 8/14/2013 13:08 | | | 8/14/2013 | |
| <input type="checkbox"/> | 4177841 | A | AMC361016 | 682 | 140.00 | 2014;\$140 | 2849106 | PAULINEB | 1 | <input type="checkbox"/> | | A | ACCPT | | | | | | 1957581 | 322140.00 | 8/14/2013 13:08 | | | 8/14/2013 | |
| <input type="checkbox"/> | 4177842 | A | AMC361017 | 682 | 140.00 | 2014;\$140 | 2849106 | PAULINEB | 1 | <input type="checkbox"/> | | A | ACCPT | | | | | | 1957581 | 322140.00 | 8/14/2013 13:08 | | | 8/14/2013 | |
| <input type="checkbox"/> | 4177843 | A | AMC361018 | 682 | 140.00 | 2014;\$140 | 2849106 | PAULINEB | 1 | <input type="checkbox"/> | | A | ACCPT | | | | | | 1957581 | 322140.00 | 8/14/2013 13:08 | | | 8/14/2013 | |
| <input type="checkbox"/> | 4177844 | A | AMC361019 | 682 | 140.00 | 2014;\$140 | 2849106 | PAULINEB | 1 | <input type="checkbox"/> | | A | ACCPT | | | | | | 1957581 | 322140.00 | 8/14/2013 13:08 | | | 8/14/2013 | |
| <input type="checkbox"/> | 4177845 | A | AMC361020 | 682 | 140.00 | 2014;\$140 | 2849106 | PAULINEB | 1 | <input type="checkbox"/> | | A | ACCPT | | | | | | 1957581 | 322140.00 | 8/14/2013 13:08 | | | 8/14/2013 | |
| <input type="checkbox"/> | 4177846 | A | AMC361021 | 682 | 140.00 | 2014;\$140 | 2849106 | PAULINEB | 1 | <input type="checkbox"/> | | A | ACCPT | | | | | | 1957581 | 322140.00 | 8/14/2013 13:08 | | | 8/14/2013 | |
| <input type="checkbox"/> | 4177847 | A | AMC361022 | 682 | 140.00 | 2014;\$140 | 2849106 | PAULINEB | 1 | <input type="checkbox"/> | | A | ACCPT | | | | | | 1957581 | 322140.00 | 8/14/2013 13:08 | | | 8/14/2013 | |
| <input type="checkbox"/> | 4177848 | A | AMC361023 | 682 | 140.00 | 2014;\$140 | 2849106 | PAULINEB | 1 | <input type="checkbox"/> | | A | ACCPT | | | | | | 1957581 | 322140.00 | 8/14/2013 13:08 | | | 8/14/2013 | |
| <input type="checkbox"/> | 4177849 | A | AMC361024 | 682 | 140.00 | 2014;\$140 | 2849106 | PAULINEB | 1 | <input type="checkbox"/> | | A | ACCPT | | | | | | 1957581 | 322140.00 | 8/14/2013 13:08 | | | 8/14/2013 | |
| <input type="checkbox"/> | 4177850 | A | AMC361025 | 682 | 140.00 | 2014;\$140 | 2849106 | PAULINEB | 1 | <input type="checkbox"/> | | A | ACCPT | | | | | | 1957581 | 322140.00 | 8/14/2013 13:08 | | | 8/14/2013 | |
| <input type="checkbox"/> | 4177851 | A | AMC361026 | 682 | 140.00 | 2014;\$140 | 2849106 | PAULINEB | 1 | <input type="checkbox"/> | | A | ACCPT | | | | | | 1957581 | 322140.00 | 8/14/2013 13:08 | | | 8/14/2013 | |
| <input type="checkbox"/> | 4177852 | A | AMC361027 | 682 | 140.00 | 2014;\$140 | 2849106 | PAULINEB | 1 | <input type="checkbox"/> | | A | ACCPT | | | | | | 1957581 | 322140.00 | 8/14/2013 13:08 | | | 8/14/2013 | |
| <input type="checkbox"/> | 4177853 | A | AMC361028 | 682 | 140.00 | 2014;\$140 | 2849106 | PAULINEB | 1 | <input type="checkbox"/> | | A | ACCPT | | | | | | 1957581 | 322140.00 | 8/14/2013 13:08 | | | 8/14/2013 | |
| <input type="checkbox"/> | 4177854 | A | AMC361029 | 682 | 140.00 | 2014;\$140 | 2849106 | PAULINEB | 1 | <input type="checkbox"/> | | A | ACCPT | | | | | | 1957581 | 322140.00 | 8/14/2013 13:08 | | | 8/14/2013 | |

**DEPARTMENT OF THE INTERIOR
BUREAU OF LAND MANAGEMENT
MINING CLAIMS
(LIVE) Serial Register Page**

Run Date/Time: 08/14/2013 03:05 PM

Page 1 of 1

01 05-10-1872;017STAT0091;30USC26,28,34

Total Acres

Serial Number

Case Type 384101: LODE CLAIM

AMC359404

Claim Name: GLADIATOR NO.9

Lead File Number

Commodity :

AMC359395

Case Disposition: CLOSED

Required Maintenance Fee:

Name & Address

Int Rel

RESOLUTION COPPER MINING LLC 102 W MAGMA HEIGHTS DR, PO BOX 1944 SUPERIOR, AZ 85173-2523 CLAIMANT

| Mer Twp | Rng | Sec | Quadrant | District/Field Office | County | |
|---------|-------|-------|----------|-----------------------|------------------|-------|
| 14 | 0010S | 0130E | 028 | NW .SW | LOWER SONORAN FO | PINAL |
| 14 | 0010S | 0130E | 029 | NE,SE | LOWER SONORAN FO | PINAL |

| Act Date | Code | Action | Action Remarks | Receipt Number |
|------------|------|-----------------------------|----------------|----------------|
| 10/24/2003 | 403 | LOCATION DATE | | |
| 01/08/2004 | 395 | RECORDATION NOTICE RECD | \$25.00;1 | 809146 |
| 07/22/2010 | 682 | MAINTENANCE FEE/\$140 | 2011 | 2175535 |
| 08/03/2009 | 682 | MAINTENANCE FEE/\$140 | 2010 | 1969185 |
| 08/12/2008 | 582 | MAINTENANCE FEE/\$125 | 2009 | 1759150 |
| 08/13/2007 | 582 | MAINTENANCE FEE/\$125 | 2008 | 1542107 |
| 08/14/2006 | 582 | MAINTENANCE FEE/\$125 | 2007 | 1333739 |
| 08/15/2005 | 582 | MAINTENANCE FEE/\$125 | 2006 | 1128508 |
| 08/24/2004 | 582 | MAINTENANCE FEE/\$125 | 2005 | 935863 |
| 01/08/2004 | 484 | LOCATION YEAR / MAINTENANCE | 2004 | 809146 |
| 03/11/2011 | 311 | RELQ FILED (IN TOTAL) | | |
| 05/23/2005 | 669 | LAND STATUS CHECKED | | |
| 08/24/2004 | 396 | TRF OF INTEREST FILED | BHP COPPER INC | 935863 |
| 01/08/2004 | 501 | ACCT ADV IN LEAD FILE | AMC359395; | |

Line Nr Remarks

NO WARRANTY IS MADE BY BLM
FOR USE OF THE DATA FOR
PURPOSES NOT INTENDED BY BLM

DEPARTMENT OF THE INTERIOR
BUREAU OF LAND MANAGEMENT
MINING CLAIMS
(LIVE) Serial Register Page

Run Date/Time: 09/16/2013 02:16 PM

Page 1 of 1

01 05-10-1872;017STAT0091;30USC26,28,34

Case Type 384101: LODE CLAIM

Claim Name: GLADIATOR NO. 9

Commodity :

Case Disposition: ACTIVE

Required Maintenance Fee: \$140.00

Total Acres

20.660

Serial Number

AMC406339

Lead File Number

AMC406339

RELOCATED CLAIM

Name & Address

RESOLUTION COPPER MINING LLC

102 W MAGMA HEIGHTS DR, PO BOX 1944

SUPERIOR, AZ 85173-2523

Int Rel

CLAIMANT

| Mer Twp | Rng | Sec | Quadrant | District/Field Office | County |
|---------|-------|-------|----------|-----------------------|------------------|
| 14 | 0010S | 0130E | 028 | NW, SW | LOWER SONORAN FO |
| 14 | 0010S | 0130E | 029 | NE, SE | LOWER SONORAN FO |

| Act Date | Code | Action | Action Remarks | Receipt Number |
|------------|------|-----------------------------|----------------|----------------|
| 03/03/2011 | 403 | LOCATION DATE | | |
| 03/11/2011 | 395 | RECORDATION NOTICE RECD | 1 | 2308201 |
| 07/16/2012 | 682 | MAINTENANCE FEE/\$140 | 2013;\$140 | 2609343 |
| 08/03/2011 | 682 | MAINTENANCE FEE/\$140 | 2012 | 2395586 |
| 03/11/2011 | 484 | LOCATION YEAR / MAINTENANCE | 2011 | 2308201 |
| 06/27/2011 | 669 | LAND STATUS CHECKED | | |
| 03/11/2011 | 501 | ACCT ADV IN LEAD FILE | AMC406339; | |

Line Nr Remarks

NO WARRANTY IS MADE BY BLM
 FOR USE OF THE DATA FOR
 PURPOSES NOT INTENDED BY BLM

Mass Add/Delete/Update Action Data

Starting Serial Number Ending Serial Number

406339

406339

ENTERED INTO COMPUTER

SEP 16 2013

FB

| | |
|----------------|---|
| | Action Data: |
| Action Code: | 682 <input type="button" value="Lookup"/> |
| Action Remark: | 2014 |
| Action Date: | 08/07/2013 |
| Receipt Nr: | 2849106 |

[AMC406339] - [Lode] - 682 - 2014;\$140

=====
Total Amount Processed : \$140.00

| | |
|----------------|--|
| | Update Action Data: |
| Action Code: | <input type="text"/> <input type="button" value="Lookup"/> |
| Action Remark: | <input type="text"/> |
| Action Date: | <input type="text"/> |
| Receipt Nr: | <input type="text"/> |

DEPARTMENT OF THE INTERIOR
BUREAU OF LAND MANAGEMENT
MINING CLAIMS
(LIVE) Serial Register Page

Run Date/Time: 09/16/2013 02:36 PM

Page 1 of 1

01 05-10-1872;017STAT0091;30USC26,28,34

Case Type 384101: LODE CLAIM

Claim Name: GLADIATOR NO. 9

Commodity :

Case Disposition: ACTIVE

Required Maintenance Fee: \$140.00

Total Acres

20.660

Serial Number

AMC406339

Lead File Number

AMC406339

Name & Address

Int Rel

RESOLUTION COPPER MINING LLC

102 W MAGMA HEIGHTS DR, PO BOX 1944

SUPERIOR, AZ 85173-2523

CLAIMANT

| Mer | Twp | Rng | Sec | Quadrant | District/Field Office | County |
|-----|-------|-------|-----|----------|-----------------------|--------|
| 14 | 0010S | 0130E | 028 | NW, SW | LOWER SONORAN FO | PINAL |
| 14 | 0010S | 0130E | 029 | NE, SE | LOWER SONORAN FO | PINAL |

| Act Date | Code | Action | Action Remarks | Receipt Number |
|------------|------|-----------------------------|----------------|----------------|
| 03/03/2011 | 403 | LOCATION DATE | | |
| 03/11/2011 | 395 | RECORDATION NOTICE RECD | 1 | 2308201 |
| 08/07/2013 | 682 | MAINTENANCE FEE/\$140 | 2014;\$140 ✓ | 2849106 ✓ |
| 07/16/2012 | 682 | MAINTENANCE FEE/\$140 | 2013;\$140 | 2609343 |
| 08/03/2011 | 682 | MAINTENANCE FEE/\$140 | 2012 | 2395586 |
| 03/11/2011 | 484 | LOCATION YEAR / MAINTENANCE | 2011 | 2308201 |
| 06/27/2011 | 669 | LAND STATUS CHECKED | | |
| 03/11/2011 | 501 | ACCT ADV IN LEAD FILE | AMC406339; | |

Line Nr Remarks

NO WARRANTY IS MADE BY BLM
FOR USE OF THE DATA FOR
PURPOSES NOT INTENDED BY BLM

Refund after verifying that the
claims are closed by pulling the
casefile - closure decision was
sent.

Claim was Relocated on ^{Dmy} 3-11-11; the
NEW AMC # is AMC 406339. PB

DEPARTMENT OF THE INTERIOR
BUREAU OF LAND MANAGEMENT
MINING CLAIMS

*Resolution
Copper*

MC Customer Information - With Serial No. and Claim Name
ACTIVE, CLOSED CLAIMS

Run Date: 08/19/2013 10:11 AM

Page 34 of 34

| <u>Serial No.</u> | <u>Claim Name/Number</u> | <u>Lead Serial No.</u> | <u>Disposition</u> |
|-------------------|--------------------------|------------------------|--------------------|
| AMC60362 | ANNEX | AMC60069 | ACTIVE |
| AMC60363 | APEX | AMC60069 | ACTIVE |
| AMC60364 | BROKEN HILL NO 1 | AMC60069 | ACTIVE |
| AMC60365 | COBRE VERDE NO 2 | AMC60069 | ACTIVE |
| AMC60366 | COBRE VERDE NO 3 | AMC60069 | ACTIVE |
| AMC60367 | COPPER BELL | AMC60069 | ACTIVE |
| AMC60389 | ILLINOIS | AMC60069 | ACTIVE |
| AMC60390 | INDIANA | AMC60069 | ACTIVE |
| AMC60391 | IOWA | AMC60069 | ACTIVE |
| AMC60392 | LEAD HILL | AMC60069 | ACTIVE |
| AMC60394 | SOUTH SYNDICATE NO 6 | AMC60069 | ACTIVE |
| AMC60395 | SOUTH SYNDICATE NO 7 | AMC60069 | ACTIVE |
| AMC60396 | SOUTH SYNDICATE NO 8 | AMC60069 | ACTIVE |
| AMC60397 | SOUTH SYNDICATE NO 9 | AMC60069 | ACTIVE |
| AMC60398 | SOUTH SYNDICATE NO10 | AMC60069 | ACTIVE |
| AMC60399 | SOUTH SYNDICATE NO11 | AMC60069 | ACTIVE |
| AMC60400 | SOUTH SYNDICATE NO12 | AMC60069 | ACTIVE |
| AMC60401 | TOUCH NOT NO 2 | AMC60069 | ACTIVE |
| AMC60402 | EXTENSION NO 1A | AMC60069 | ACTIVE |
| AMC60403 | EXTENSION NO 2 | AMC60069 | ACTIVE |
| AMC60404 | EXTENSION NO 3 | AMC60069 | ACTIVE |
| AMC60405 | EXTENSION NO 4 | AMC60069 | ACTIVE |
| AMC60406 | EXTENSION NO 5 | AMC60069 | ACTIVE |
| AMC60407 | EXTENSION NO 6 | AMC60069 | ACTIVE |
| AMC60408 | EXTENSION NO 7 | AMC60069 | ACTIVE |
| AMC60409 | EXTENSION NO 8 | AMC60069 | ACTIVE |
| AMC60433 | EXTENSION NO 31 | AMC60069 | ACTIVE |
| AMC60434 | EXTENSION NO 32 | AMC60069 | ACTIVE |
| AMC60435 | EXTENSION NO 33 | AMC60069 | ACTIVE |
| AMC60436 | EXTENSION NO 34 | AMC60069 | ACTIVE |
| AMC60437 | EXTENSION NO 35 | AMC60069 | ACTIVE |
| AMC60438 | EXTENSION NO 36 | AMC60069 | ACTIVE |
| AMC60439 | EXTENSION NO 37 | AMC60069 | ACTIVE |
| AMC60440 | EXTENSION NO 38 | AMC60069 | ACTIVE |
| AMC60441 | EXTENSION NO 39 | AMC60069 | ACTIVE |
| AMC60442 | EXTENSION NO 40 | AMC60069 | ACTIVE |
| AMC60443 | EXTENSION NO 41 | AMC60069 | ACTIVE |
| AMC60452 | OAK NO 45 | AMC60069 | ACTIVE |
| AMC60453 | BROKEN HILL NO 2 | AMC60069 | ACTIVE |

Number of ACTIVE cases: 1156

| | | | |
|-----------|-----------------|-----------|--------|
| AMC355530 | OAK NO 38A | AMC355529 | CLOSED |
| AMC355531 | OAK NO 39A | AMC355529 | CLOSED |
| AMC355532 | OAK NO 40A | AMC355529 | CLOSED |
| AMC355533 | OAK NO 41A | AMC355529 | CLOSED |
| AMC359404 | GLADIATOR NO. 9 | AMC359395 | CLOSED |
| AMC362909 | OLGA 7 | AMC362903 | CLOSED |
| AMC362910 | OLGA 8 | AMC362903 | CLOSED |
| AMC362911 | OLGA 9 | AMC362903 | CLOSED |
| AMC362912 | OLGA 10 | AMC362903 | CLOSED |
| AMC46006 | MARGARET # 326 | AMC45684 | CLOSED |
| AMC46009 | MARGARET # 329 | AMC45684 | CLOSED |
| AMC46010 | MARGARET # 330 | AMC45684 | CLOSED |

Number of CLOSED cases: 12

*Relocated
3-11-11*

*Relocated 3/8/11
Per 406339*

*Apply M/Fee to
406339
SEP 16 2013 PB*

DEPARTMENT OF THE INTERIOR
BUREAU OF LAND MANAGEMENT
MINING CLAIMS

MC Customer Information - With Serial No. and Claim Name
ACTIVE, CLOSED CLAIMS

Run Date: 08/19/2013 10:11 AM

Page 14 of 34

| <u>Serial No.</u> | <u>Claim Name/Number</u> | <u>Lead Serial No.</u> | <u>Disposition</u> |
|-------------------|--------------------------|------------------------|--------------------|
| AMC424509 | SMASHLEY 45 | AMC424465 | ACTIVE |
| AMC424510 | SMASHLEY 46 | AMC424465 | ACTIVE |
| AMC424511 | SMASHLEY 47 | AMC424465 | ACTIVE |
| AMC424512 | SMASHLEY 48 | AMC424465 | ACTIVE |
| AMC424513 | SMASHLEY 49 | AMC424465 | ACTIVE |
| AMC424514 | SMASHLEY 50 | AMC424465 | ACTIVE |
| AMC424515 | SMASHLEY 51 | AMC424465 | ACTIVE |
| AMC424516 | SMASHLEY 52 | AMC424465 | ACTIVE |
| AMC424517 | SMASHLEY 53 | AMC424465 | ACTIVE |
| AMC424518 | SMASHLEY 54 | AMC424465 | ACTIVE |
| AMC424519 | SMASHLEY 55 | AMC424465 | ACTIVE |
| AMC424520 | SMASHLEY 56 | AMC424465 | ACTIVE |
| AMC424521 | SMASHLEY 57 | AMC424465 | ACTIVE |
| AMC424522 | SMASHLEY 58 | AMC424465 | ACTIVE |
| AMC424523 | SMASHLEY 59 | AMC424465 | ACTIVE |
| AMC424524 | SMASHLEY 60 | AMC424465 | ACTIVE |
| AMC424525 | SMASHLEY 61 | AMC424465 | ACTIVE |
| AMC424526 | SMASHLEY 62 | AMC424465 | ACTIVE |
| AMC424527 | SMASHLEY 63 | AMC424465 | ACTIVE |
| AMC424528 | SMASHLEY 64 | AMC424465 | ACTIVE |
| AMC424529 | SMASHLEY 65 | AMC424465 | ACTIVE |
| AMC424530 | SMASHLEY 66 | AMC424465 | ACTIVE |
| AMC424531 | SMASHLEY 67 | AMC424465 | ACTIVE |
| AMC424532 | SMASHLEY 68 | AMC424465 | ACTIVE |
| AMC424533 | SMASHLEY 69 | AMC424465 | ACTIVE |
| AMC424534 | SMASHLEY 70 | AMC424465 | ACTIVE |
| AMC424535 | SMASHLEY 71 | AMC424465 | ACTIVE |
| AMC424536 | SMASHLEY 72 | AMC424465 | ACTIVE |
| AMC424537 | SMASHLEY 73 | AMC424465 | ACTIVE |
| AMC424538 | SMASHLEY 74 | AMC424465 | ACTIVE |
| AMC424539 | SMASHLEY 75 | AMC424465 | ACTIVE |
| AMC424540 | SMASHLEY 76 | AMC424465 | ACTIVE |
| AMC424541 | SMASHLEY 77 | AMC424465 | ACTIVE |
| AMC424542 | SMASHLEY 78 | AMC424465 | ACTIVE |
| AMC424543 | SMASHLEY 79 | AMC424465 | ACTIVE |
| AMC424544 | SMASHLEY 80 | AMC424465 | ACTIVE |
| AMC424545 | SMASHLEY 81 | AMC424465 | ACTIVE |
| AMC424546 | SMASHLEY 82 | AMC424465 | ACTIVE |
| AMC424547 | SMASHLEY 83 | AMC424465 | ACTIVE |
| AMC424548 | SMASHLEY 84 | AMC424465 | ACTIVE |
| AMC424549 | SMASHLEY 85 | AMC424465 | ACTIVE |
| AMC424550 | SMASHLEY 86 | AMC424465 | ACTIVE |
| AMC424551 | SMASHLEY 87 | AMC424465 | ACTIVE |
| AMC424552 | SMASHLEY 88 | AMC424465 | ACTIVE |
| AMC424553 | SMASHLEY 89 | AMC424465 | ACTIVE |
| AMC424554 | SMASHLEY 90 | AMC424465 | ACTIVE |
| AMC424555 | SMASHLEY 91 | AMC424465 | ACTIVE |

Number of ACTIVE cases: 806

| | | | |
|-----------|------------|-----------|--------|
| AMC315169 | KAY 153 | AMC315168 | CLOSED |
| AMC46919 | DACITE #1 | AMC46919 | CLOSED |
| AMC46920 | DACITE #2 | AMC46919 | CLOSED |
| AMC46921 | DACITE #3 | AMC46919 | CLOSED |
| AMC46922 | DACITE #4 | AMC46919 | CLOSED |
| AMC46923 | DACITE #5 | AMC46919 | CLOSED |
| AMC46924 | DACITE #6 | AMC46919 | CLOSED |
| AMC47104 | KAY NO 139 | AMC46919 | CLOSED |
| AMC47109 | KAY NO 144 | AMC46919 | CLOSED |
| AMC47119 | KAY NO 154 | AMC46919 | CLOSED |

Number of CLOSED cases: 10

NO WARRANTY IS MADE BY BLM FOR USE OF THE DATA
FOR PURPOSES NOT INTENDED BY BLM.

AMC 312984

AMC 316548

AMC 347702

AMC 348024

AMC 355456

AMC 355529

AMC 356180

AMC 356865

AMC 356884

AMC 356933

AMC 357097

AMC 359395

AMC 362903

AMC 365450

AMC 402476

AMC 405551

AMC 406339

AMC 45684

AMC 46919

AMC 60069

Aug 2, 2011

United States Department of Interior
BUREAU OF LAND MANAGEMENT
Arizona State Office
Records Section
One North Central
Suite 800
Phoenix, Arizona 85004

NO. OF CLAIMS 966
AMOUNT 135240.
RECEIPT NO. 2395586
INIT. JC

** BLM-ASO**


NOTICE OF INTENT TO HOLD
ANNUAL CLAIM MAINTENANCE FEES for 2011/2012.
By RESOLUTION COPPER MINING LLC.

To Whom It May Concern:

The Final Rule as published in the Federal Register implements provisions of the Interior Department and related agencies, Appropriations Act of 2003 (the "Act") that requires an annual rental fee of \$140.00 for each unpatented mining claim and site located and held under the General Mining Law of 1872.

This will serve as notice that **RESOLUTION COPPER MINING LLC.**, a Delaware Corporation, whose address for purposes of this filing is **105 Magma Heights, Superior, Arizona 85273** intends to hold the mining claims and /or mill sites described in **Exhibit A** attached hereto for the assessment years **2011/2012**, by payment of the annual claim maintenance fee of \$140.00 per claim or site. Payment of **\$135,100.00** is made herewith for such assessment year for each of the unpatented lode claims and sites. The name, BLM serial number, book and page or index number of recording of the location notice is official records of Pinal County, Arizona, of which are set forth in **Exhibit A** attached hereto and by this reference incorporated herein.

Sincerely,



Richard Lock
Managing Director
RESOLUTION COPPER COMPANY
Manager
RESOLUTION COPPER MINING LLC.

Telephone 520-689-3341

Cc: file

RECEIVED
BLM AZ STATE OFFICE
2011 AUG - 3 A 10: 09
PHOENIX, ARIZONA

AUG 4 2011 *cm*

A Limited Liability Company

Exhibit A

| Name of Claim | Book of Records | Page | G&SRB&M Section | Township | Range | AMC | |
|---------------|-----------------|-------|-------------------------|----------|-------|-------|-----|
| Nadene | 41 | 75 | SE1/4 36 | 1S | 12E | 60132 | 50 |
| Nadene No. 1 | 41 | 74 | SE1/4 36 | 1S | 12E | 60133 | 51 |
| Oak No. 9 | 34 | 69 | NW1/4SE1/4SW1/4 | 1S | 13E | 60136 | 52 |
| Oak No. 18 | 34 | 391 | SW1/4 32 | 1S | 13E | 60141 | 53 |
| Oak No. 19 | 34 | 392 | SW1/4 32 | 1S | 13E | 60142 | 54 |
| Oak No. 20 | 2002 | 66912 | SW1/4, 32 | 1S | 13E | 60143 | 55 |
| Oak No. 21 | 34 | 394 | SW1/4 32, SE1/4SW1/4 31 | 1S | 13E | 60144 | 56 |
| Oak No. 22 | 34 | 395 | SW1/432, SE1/4SW1/431 | 1S | 13E | 60145 | 57 |
| Oak No. 23 | 34 | 396 | SW1/432, SE1/4SW1/431 | 1S | 13E | 60146 | 58 |
| Oak No. 24 | 34 | 397 | SW1/431 | 1S | 12E | 60147 | 59 |
| Oak No. 25 | 34 | 398 | SE1/436 | 1S | 12E | 60148 | 60 |
| Oak No. 26 | 34 | 399 | SE1/436 | 1S | 12E | 60149 | 61 |
| Oak No. 27 | 34 | 400 | SE1/436 | 1S | 12E | 60150 | 62 |
| Pine No. 1 | Dkt717 | 441 | NW1/4SW1/436 | 1S | 12E | 60151 | 63 |
| Pine No. 2 | Dkt717 | 442 | NW1/4NE1/4SE1/4SW1/436 | 1S | 12E | 60152 | 64 |
| Pine No. 3 | Dkt717 | 443 | NE1/4SE1/436 | 1S | 12E | 60153 | 65 |
| Pine No. 4 | Dkt717 | 444 | NE1/4SE1/436 | 1S | 12E | 60154 | 66 |
| Pine No. 5 | Dkt717 | 445 | NE1/4SE1/436 | 1S | 12E | 60155 | 67 |
| Pine No. 6 | Dkt717 | 446 | NE1/4SE1/436 | 1S | 12E | 60156 | 68 |
| Pine No. 7 | Dkt717 | 447 | NE1/4SE1/436 | 1S | 12E | 60157 | 69 |
| Pine No. 8 | Dkt717 | 448 | NE1/436 | 1S | 12E | 60158 | 70 |
| Pine No. 9 | Dkt717 | 449 | NE1/436 | 1S | 12E | 60159 | 71 |
| Oak No. 33 | Dkt198 | 499 | NE1/429 | 1S | 13E | 60160 | 72 |
| Oak No. 34 | Dkt198 | 500 | NE1/429 | 1S | 13E | 60161 | 73 |
| Oak No. 35 | Dkt198 | 501 | NE1/429, NW1/428 | 1S | 13E | 60162 | 74 |
| Oak No. 36 | Dkt198 | 502 | NW1/428 | 1S | 13E | 60163 | 75 |
| Oak No. 37 | Dkt198 | 503 | NW1/428 | 1S | 13E | 60164 | 76 |
| Oak No. 38 | 2001 | 30896 | NW1/4SW1/428 | 1S | 13E | 60165 | 77 |
| Oak No. 39 | 2001 | 30889 | NW1/4SW1/428 | 1S | 13E | 60166 | 78 |
| Oak No. 41 | 2001 | 30893 | NE1/4SE1/429 | 1S | 13E | 60168 | 79 |
| Oak No. 42 | 2001 | 30895 | NE1/4SE1/429 | 1S | 13E | 60169 | 80 |
| Oak No. 43 | Dkt198 | 509 | SE1/429NE1/432 | 1S | 13E | 60170 | 81 |
| Oak No. 44 | Dkt198 | 510 | NE1/432 | 1S | 13E | 60171 | 82 |
| Palace No. 1 | 41 | 71 | NW1/4SW1/425 | 1S | 12E | 60172 | 83 |
| Ace | 2002 | 66913 | NE1/4, 1 | 2S | 12E | 60173 | 84 |
| Ace 1 | Dkt142 | 525 | NE1/41 | 2S | 12E | 60174 | 85 |
| Ace 2 | Dkt142 | 526 | NE1/41 | 2S | 12E | 60175 | 86 |
| Ace 3 | Dkt142 | 527 | NE1/4SE1/41 | 2S | 12E | 60176 | 87 |
| Ace 4 | Dkt142 | 528 | NE1/4SE1/41 | 2S | 12E | 60177 | 88 |
| Ace 5 | Dkt142 | 529 | NE1/4SE1/41 | 2S | 12E | 60178 | 89 |
| Ace 6 | Dkt142 | 530 | SE1/41 | 2S | 12E | 60179 | 90 |
| Alto | 2002 | 66914 | NW1/4, 1 | 2S | 12E | 60180 | 91 |
| Alto No. 1 | 2002 | 66915 | NW1/4, 1 | 2S | 12E | 60181 | 92 |
| Alto No. 2 | 2002 | 66916 | NW1/41 | 2S | 12E | 60182 | 93 |
| Alto No. 3 | 2002 | 66917 | NW1/41 | 2S | 12E | 60183 | 94 |
| Alto No. 4 | 39 | 615 | NW1/4SW1/41 | 2S | 12E | 60184 | 95 |
| Alto No. 5 | 39 | 616 | SW1/41 | 2S | 12E | 60185 | 96 |
| Alto No. 7 | 39 | 618 | NW1/4NE1/4SE1/4SW1/41 | 2S | 12E | 60187 | 97 |
| Alto No. 8 | 2002 | 66918 | NW1/4, 1 | 2S | 12E | 60188 | 98 |
| Alto No. 9 | 2002 | 66919 | NW1/4, 1 | 2S | 12E | 60189 | 99 |
| Alto No. 10 | 2002 | 66920 | NW1/4, 1 | 2S | 12E | 60190 | 100 |
| Alto No. 11 | 39 | 622 | NW1/4NE1/4SE1/4SW1/41 | 2S | 12E | 60191 | 101 |
| Arizona | 39 | 396 | SW1/42, NW1/411 | 2S | 12E | 60192 | 102 |
| Big Ledge | 41 | 190 | NE1/4SE1/42 | 2S | 12E | 60193 | 103 |
| Wes No. 1 | Dkt711 | 280 | NW1/426 | 2S | 12E | 60195 | 104 |

RECEIVED

Exhibit A

| Name of Claim | Book of Records | Page | G&SRB&M Section | Township | Range | AMC | |
|-------------------|-----------------|------|---------------------------|----------|-------|-------|-----|
| Sun #16 | Dkt509 | 327 | NW1/46 | 2S | 13E | 60264 | 160 |
| Sun #17 | Dkt509 | 328 | NW1/4NE1/46 | 2S | 13E | 60265 | 161 |
| Sun #18 | Dkt509 | 329 | NW1/46 | 2S | 13E | 60266 | 162 |
| Sun #19 | Dkt509 | 330 | NW1/4NE1/46 | 2S | 13E | 60267 | 163 |
| Sun #20 | Dkt509 | 331 | NW1/46 | 2S | 13E | 60268 | 164 |
| Sun #21 | Dkt509 | 332 | NW1/4NE1/46 | 2S | 13E | 60269 | 165 |
| Sun #22 | Dkt509 | 333 | NW1/4SW1/46 | 2S | 13E | 60270 | 166 |
| Sun #23 | Dkt509 | 334 | NW1/4NE1/4SE1/4SW1/46 | 2S | 13E | 60271 | 167 |
| Sun #24 | Dkt509 | 335 | SW1/46 | 2S | 13E | 60272 | 168 |
| Sun #25 | Dkt509 | 336 | SW1/4SE1/46 | 2S | 13E | 60273 | 169 |
| Sun #26 | Dkt509 | 337 | SW1/46 | 2S | 13E | 60274 | 170 |
| Sun #27 | Dkt509 | 338 | SW1/4SE1/46 | 2S | 13E | 60275 | 171 |
| Sun #28 | Dkt509 | 339 | SW1/4SE1/46 | 2S | 13E | 60276 | 172 |
| Sun #29 | Dkt509 | 340 | SE1/46 | 2S | 13E | 60277 | 173 |
| Sun #30 | Dkt509 | 341 | SE1/46 | 2S | 13E | 60278 | 174 |
| Sun #31 | Dkt509 | 342 | SE1/46 | 2S | 13E | 60279 | 175 |
| Sun #32 | Dkt509 | 343 | SE1/4NE1/46 | 2S | 13E | 60280 | 176 |
| Sun #33 | Dkt509 | 344 | NE1/46 | 2S | 13E | 60281 | 177 |
| Sun #34 | Dkt509 | 345 | NE1/46 | 2S | 13E | 60282 | 178 |
| Sun #35 | Dkt509 | 346 | NE1/46 | 2S | 13E | 60283 | 179 |
| Sun #36 | Dkt509 | 347 | NE1/46 | 2S | 13E | 60284 | 180 |
| Sun #37 | Dkt509 | 348 | SE1/432.SW1/433 | 1S | 13E | 60285 | 181 |
| Sun #38 | Dkt509 | 349 | SE1/42.SW1/433 | 1S | 13E | 60286 | 182 |
| Sun #40 | Dkt509 | 351 | SW1/4SE1/433 | 1S | 13E | 60288 | 183 |
| Sun #41 | Dkt509 | 352 | SW1/4SE1/433 | 1S | 13E | 60289 | 184 |
| Sun #44 | Dkt509 | 355 | SE1/433 | 1S | 13E | 60290 | 185 |
| Sun #45 | Dkt509 | 356 | SE1/433 | 1S | 13E | 60291 | 186 |
| Sun #48 | Dkt509 | 359 | SE1/433.SW1/434 | 1S | 13E | 60292 | 187 |
| Sun #49 | Dkt509 | 360 | SE1/433.SW1/434 | 1S | 13E | 60293 | 188 |
| Sun #52 | Dkt509 | 363 | NW1/428 | 1S | 13E | 60294 | 189 |
| Sun #53 | Dkt509 | 364 | NW1/428 | 1S | 13E | 60295 | 190 |
| Sun #54 | Dkt509 | 365 | NW1/4NE1/428 | 1S | 13E | 60296 | 191 |
| Sun #55 | Dkt509 | 366 | NE1/428 | 1S | 13E | 60297 | 192 |
| Sun #56 | Dkt509 | 367 | NE1/428 | 1S | 13E | 60298 | 193 |
| Sun #57 | Dkt509 | 368 | NE1/428 | 1S | 13E | 60299 | 194 |
| Sun #58 | Dkt509 | 369 | NE1/428.NW1/427 | 1S | 13E | 60300 | 195 |
| Sun #59 | Dkt509 | 370 | NW1/427 | 1S | 13E | 60301 | 196 |
| Sun #60 | Dkt509 | 371 | NW1/427 | 1S | 13E | 60302 | 197 |
| Sun #61 | Dkt509 | 372 | NW1/427 | 1S | 13E | 60303 | 198 |
| Sun #62 | 2001 | 898 | SW1/4NW1/428 | 1S | 13E | 60304 | 199 |
| Sun #63 | 2001 | 900 | SW1/4NW1/428 | 1S | 13E | 60305 | 200 |
| Sun #64 | 2001 | 902 | SE1/4SW1/4NW1/4NE1/428 | 1S | 13E | 60306 | 201 |
| Sun #65 | 2001 | 904 | SE1/4NE1/428 | 1S | 13E | 60307 | 202 |
| Sun #66 | 2001 | 905 | SE1/4NE1/428 | 1S | 13E | 60308 | 203 |
| Sun #67 | 2001 | 906 | SE1/4NE1/428 | 1S | 13E | 60309 | 204 |
| Sun #68 | Dkt509 | 379 | SE1/4NE1/428.SW1/4NW1/427 | 1S | 13E | 60310 | 205 |
| Sun #69 | Dkt509 | 380 | SW1/4NW1/427 | 1S | 13E | 60311 | 206 |
| Sun #70 | Dkt509 | 381 | SW1/4NW1/427 | 1S | 13E | 60312 | 207 |
| Sun #71 | Dkt509 | 382 | SW1/4NW1/427 | 1S | 13E | 60313 | 208 |
| Sun #42A | Dkt736 | 743 | SW1/4SE1/433 | 1S | 13E | 60314 | 209 |
| Sun #46 A | Dkt736 | 744 | SE1/433 | 1S | 13E | 60315 | 210 |
| Sun #50A | Dkt736 | 745 | SE1/433.SW1/434 | 1S | 13E | 60316 | 211 |
| Annex | 38 | 118 | NW1/41.NE1/41 | 2S | 12E | 60362 | 212 |
| Apes | 38 | 117 | NW1/412.NE1/411 | 2S | 12E | 60363 | 213 |
| Broken Hill No. 1 | 38 | 157 | SW1/4SE1/411 | 2S | 12E | 60364 | 214 |

2000

RECEIVED
STATE OFFICE

Exhibit A

| Name of Claim | Book of Records | Page | G&SRB&M Section | Township | Range | AMC | |
|---------------|-----------------|------|-------------------------|----------|-------|--------|-----|
| Eric #20 | 1997-029479 | 1 | SW¼14 | 1S | 13E | 347721 | 270 |
| Eric #21 | 1997-029480 | 1 | SW¼14 | 1S | 13E | 347722 | 271 |
| Eric #22 | 1997-029481 | 1 | SW¼14 | 1S | 13E | 347723 | 272 |
| Eric #23 | 1997-029482 | 1 | SW¼14 | 1S | 13E | 347724 | 273 |
| Eric #24 | 1997-029483 | 1 | SW¼14&SE¼15 | 1S | 13E | 347725 | 274 |
| Eric #25 | 1997-029484 | 1 | SE¼15 | 1S | 13E | 347726 | 275 |
| Eric #26 | 1997-029485 | 1 | SE¼15 | 1S | 13E | 347727 | 276 |
| Eric #27 | 1997-029486 | 1 | SE¼15 | 1S | 13E | 347728 | 277 |
| Eric #28 | 1997-029487 | 1 | SE¼15&SW¼15 | 1S | 13E | 347729 | 278 |
| Eric #29 | 1997-029488 | 1 | SW¼15 | 1S | 13E | 347730 | 279 |
| Eric #30 | 1997-029489 | 1 | SW¼15 | 1S | 13E | 347731 | 280 |
| Eric #31 | 1997-029490 | 1 | SW¼15 | 1S | 13E | 347732 | 281 |
| Eric #32 | 1997-029491 | 1 | SW¼15 | 1S | 13E | 347733 | 282 |
| Eric #33 | 1997-029492 | 1 | SW¼16 | 1S | 13E | 347734 | 283 |
| Eric #34 | 1997-029493 | 1 | SE¼16 | 1S | 13E | 347735 | 284 |
| Eric #35 | 1997-029494 | 1 | SW¼16 & SE¼16 | 1S | 13E | 347736 | 285 |
| Eric #36 | 1997-029495 | 1 | SW¼16 | 1S | 13E | 347737 | 286 |
| Eric #37 | 1997-029496 | 1 | SE¼17 & SW¼16 | 1S | 13E | 347738 | 287 |
| Eric #38 | 1997-029497 | 1 | SE¼17 | 1S | 13E | 347739 | 288 |
| Eric #39 | 1997-029498 | 1 | SE¼17 | 1S | 13E | 347740 | 289 |
| Eric #40 | 1997-029499 | 1 | SE¼17 & SW¼16 | 1S | 13E | 347741 | 290 |
| Eric #41 | 1997-029500 | 1 | SW¼16 | 1S | 13E | 347742 | 291 |
| Eric #42 | 1997-029501 | 1 | SW¼16&SE¼16 | 1S | 13E | 347743 | 292 |
| Eric #43 | 1997-029502 | 1 | SE¼16 | 1S | 13E | 347744 | 293 |
| Eric #44 | 1997-029503 | 1 | NE¼16&SE¼16 | 1S | 13E | 347745 | 294 |
| Eric #45 | 1997-029504 | 1 | SW¼16&SE¼16 | 1S | 13E | 347746 | 295 |
| Eric #46 | 1997-029505 | 1 | SW¼16 | 1S | 13E | 347747 | 296 |
| Eric #47 | 1997-029506 | 1 | SE¼17&SW¼16 | 1S | 13E | 347748 | 297 |
| Eric #48 | 1997-029507 | 1 | SE¼17 | 1S | 13E | 347749 | 298 |
| Eric #49 | 1997-029508 | 1 | NE¼17&SE¼17 | 1S | 13E | 347750 | 299 |
| Eric #50 | 1997-029509 | 1 | NE¼17,SE¼17,NW¼16,SW¼16 | 1S | 13E | 347751 | 300 |
| Eric #51 | 1997-029510 | 1 | NW¼16 & SW¼16 | 1S | 13E | 347752 | 301 |
| Eric #52 | 1997-029511 | 1 | NE¼16,NW¼16,SE¼16,SW¼16 | 1S | 13E | 347753 | 302 |
| Eric #53 | 1997-029512 | 1 | NW¼16&NE¼16 | 1S | 13E | 347754 | 303 |
| Eric #54 | 1997-029513 | 1 | NW¼16 | 1S | 13E | 347755 | 304 |
| Eric #55 | 1997-029514 | 1 | NE¼17&NW¼16 | 1S | 13E | 347756 | 305 |
| Eric #56 | 1997-029515 | 1 | NE¼17 | 1S | 13E | 347757 | 306 |
| Eric #57 | 1997-029516 | 1 | NE¼16&SE¼16 | 1S | 13E | 347758 | 307 |
| Eric #58 | 1997-029517 | 1 | NE¼16&SE¼16 | 1S | 13E | 347759 | 308 |
| Eric #59 | 1997-029518 | 1 | NW¼15&SW¼15 | 1S | 13E | 347760 | 309 |
| Eric #60 | 1997-029519 | 1 | SW¼15&NW¼15 | 1S | 13E | 347761 | 310 |
| Eric #61 | 1997-029520 | 1 | NW¼15&SW¼15 | 1S | 13E | 347762 | 311 |
| Eric #62 | 1997-029521 | 1 | NW¼15&SW¼15 | 1S | 13E | 347763 | 312 |
| Eric #63 | 1997-029522 | 1 | NW¼15,SW¼15,SE¼15,NE¼15 | 1S | 13E | 347764 | 313 |
| Eric #64 | 1997-029523 | 1 | NE¼15&SE¼15 | 1S | 13E | 347765 | 314 |
| Eric #65 | 1997-029524 | 1 | NE¼15&SE¼15 | 1S | 13E | 347766 | 315 |
| Eric #66 | 1997-029525 | 1 | NE¼15&SE¼15 | 1S | 13E | 347767 | 316 |
| Eric #67 | 1997-029526 | 1 | NE¼15,SE¼15,NW¼14,SW¼14 | 1S | 13E | 347768 | 317 |
| Eric #68 | 1997-029527 | 1 | SW¼14 & NW¼14 | 1S | 13E | 347769 | 318 |
| Eric #69 | 1997-029528 | 1 | SW¼14&NW¼14 | 1S | 13E | 347770 | 319 |
| Eric #70 | 1997-029529 | 1 | SW¼14&NW¼14 | 1S | 13E | 347771 | 320 |
| Eric #71 | 1997-029530 | 1 | SW¼14&NW¼14 | 1S | 13E | 347772 | 321 |
| Eric #72 | 1997-029531 | 1 | SW¼14 & NW¼14 | 1S | 13E | 347773 | 322 |
| Eric #73 | 1997-029532 | 1 | NE¼14 | 1S | 13E | 347774 | 323 |
| Eric #74 | 1997-029533 | 1 | NE¼14 | 1S | 13E | 347775 | 324 |

RECEIVED
STATE OF ARIZONA
STATE OFFICE

5/10/02

Exhibit A

| Name of Claim | Book of Records | Page | G&SRB&M Section | Township | Range | AMC | |
|---------------|-----------------|------|--|----------|-------|--------|-----|
| Eric #131 | 1997-029589 | 1 | NE $\frac{1}{4}$ 8 & NW $\frac{1}{4}$ 9 | 1S | 13E | 347831 | 380 |
| Eric #132 | 1997-029590 | 1 | NW $\frac{1}{4}$ 9 | 1S | 13E | 347832 | 381 |
| Eric #133 | 1997-029591 | 1 | NW $\frac{1}{4}$ 9&NE $\frac{1}{4}$ 9 | 1S | 13E | 347833 | 382 |
| Eric #135 | 1997-029592 | 1 | SW $\frac{1}{4}$ 12 | 1S | 13E | 347834 | 383 |
| Eric #136 | 1997-029593 | 1 | SE $\frac{1}{4}$ 11&SW $\frac{1}{4}$ 12 | 1S | 13E | 347835 | 384 |
| Eric #137 | 1997-029594 | 1 | SE $\frac{1}{4}$ 11 | 1S | 13E | 347836 | 385 |
| Eric #138 | 1997-029595 | 1 | NE $\frac{1}{4}$ 14&SE $\frac{1}{4}$ 11 | 1S | 13E | 347837 | 386 |
| Eric #139 | 1997-029596 | 1 | NE $\frac{1}{4}$ 14 & SE $\frac{1}{4}$ 11 | 1S | 13E | 347838 | 387 |
| Eric #140 | 1997-029597 | 1 | NW $\frac{1}{4}$ 14,NE $\frac{1}{4}$ 14,SW $\frac{1}{4}$ 11,SE $\frac{1}{4}$ 11 | 1S | 13E | 347839 | 388 |
| Eric #141 | 1997-029598 | 1 | NW $\frac{1}{4}$ 14&SW $\frac{1}{4}$ 11 | 1S | 13E | 347840 | 389 |
| Eric #142 | 1997-029599 | 1 | NW $\frac{1}{4}$ 14&SW $\frac{1}{4}$ 11 | 1S | 13E | 347841 | 390 |
| Eric #143 | 1997-029600 | 1 | NW $\frac{1}{4}$ 14&SW $\frac{1}{4}$ 11 | 1S | 13E | 347842 | 391 |
| Eric #144 | 1997-029601 | 1 | NW $\frac{1}{4}$ 14&SW $\frac{1}{4}$ 11 | 1S | 13E | 347843 | 392 |
| Eric #145 | 1997-029602 | 1 | NE $\frac{1}{4}$ 15, NW $\frac{1}{4}$ 14,SE $\frac{1}{4}$ 10,SW $\frac{1}{4}$ 11 | 1S | 13E | 347844 | 393 |
| Eric #146 | 1997-029603 | 1 | NE $\frac{1}{4}$ 15&SE $\frac{1}{4}$ 10 | 1S | 13E | 347845 | 394 |
| Eric #147 | 1997-029604 | 1 | NE $\frac{1}{4}$ 15 & SE $\frac{1}{4}$ 10 | 1S | 13E | 347846 | 395 |
| Eric #148 | 1997-029605 | 1 | NW $\frac{1}{4}$ 15 & SE $\frac{1}{4}$ 10 | 1S | 13E | 347847 | 396 |
| Eric #149 | 1997-029606 | 1 | NW $\frac{1}{4}$ 15,NE $\frac{1}{4}$ 15, SW $\frac{1}{4}$ 10,SE $\frac{1}{4}$ 10 | 1S | 13E | 347848 | 397 |
| Eric #150 | 1997-029607 | 1 | NW $\frac{1}{4}$ 15&SW $\frac{1}{4}$ 10 | 1S | 13E | 347849 | 398 |
| Eric #151 | 1997-029608 | 1 | NW $\frac{1}{4}$ 15&SW $\frac{1}{4}$ 10 | 1S | 13E | 347850 | 399 |
| Eric #152 | 1997-029609 | 1 | NW $\frac{1}{4}$ 15&SW $\frac{1}{4}$ 10 | 1S | 13E | 347851 | 400 |
| Eric #153 | 1997-029610 | 1 | NW $\frac{1}{4}$ 15&SW $\frac{1}{4}$ 10 | 1S | 13E | 347852 | 401 |
| Eric #154 | 1997-029611 | 1 | NE $\frac{1}{4}$ 16&SE $\frac{1}{4}$ 9 | 1S | 13E | 347853 | 402 |
| Eric #155 | 1997-029612 | 1 | NE $\frac{1}{4}$ 16 & SE $\frac{1}{4}$ 9 | 1S | 13E | 347854 | 403 |
| Eric #156 | 1997-029613 | 1 | NE $\frac{1}{4}$ 16 & SE $\frac{1}{4}$ 9 | 1S | 13E | 347855 | 404 |
| Eric #157 | 1998-000721 | 1 | NE $\frac{1}{4}$ 9 | 1S | 13E | 347856 | 405 |
| Eric #158 | 1998-000721 | 2 | NE $\frac{1}{4}$ 9 | 1S | 13E | 347857 | 406 |
| Eric #159 | 1998-000721 | 3 | NE $\frac{1}{4}$ 9 | 1S | 13E | 347858 | 407 |
| Eric #160 | 1997-029617 | 1 | NW $\frac{1}{4}$ 10 | 1S | 13E | 347859 | 408 |
| Eric #161 | 1997-029618 | 1 | NW $\frac{1}{4}$ 10 | 1S | 13E | 347860 | 409 |
| Eric #162 | 1997-029619 | 1 | NW $\frac{1}{4}$ 10 | 1S | 13E | 347861 | 410 |
| Eric #163 | 1997-029620 | 1 | NW $\frac{1}{4}$ 10 | 1S | 13E | 347862 | 411 |
| Eric #164 | 1997-029621 | 1 | NW $\frac{1}{4}$ 10 & sw $\frac{1}{4}$ 10 | 1S | 13E | 347863 | 412 |
| Eric #165 | 1997-029622 | 1 | NE $\frac{1}{4}$ 10 & SE $\frac{1}{4}$ 10 | 1S | 13E | 347864 | 413 |
| Eric #166 | 1997-029623 | 1 | NE $\frac{1}{4}$ 10 & SE $\frac{1}{4}$ 10 | 1S | 13E | 347865 | 414 |
| Eric #167 | 1997-029624 | 1 | NE $\frac{1}{4}$ 10&SE $\frac{1}{4}$ 10 | 1S | 13E | 347866 | 415 |
| Eric #168 | 1198-000721 | 4 | NE 1/4 10,SE 1/4 10, NW 1/4 | 1S | 13E | 347867 | 416 |
| Eric #169 | 1997-029626 | 1 | NE $\frac{1}{4}$ 11&SW $\frac{1}{4}$ 11 | 1S | 13E | 347868 | 417 |
| Eric #170 | 1997-029627 | 1 | NW $\frac{1}{4}$ 11&SW $\frac{1}{4}$ 11 | 1S | 13E | 347869 | 418 |
| Eric #171 | 1997-029628 | 1 | NW $\frac{1}{4}$ 11&SW $\frac{1}{4}$ 11 | 1S | 13E | 347870 | 419 |
| Eric #172 | 1997-029629 | 1 | NW $\frac{1}{4}$ 11&SW $\frac{1}{4}$ 11 | 1S | 13E | 347871 | 420 |
| Eric #173 | 1997-029630 | 1 | NW $\frac{1}{4}$ 11 & SW $\frac{1}{4}$ 11 & NE $\frac{1}{4}$ 11 & | 1S | 13E | 347872 | 421 |
| Eric #174 | 1997-029631 | 1 | NE $\frac{1}{4}$ 11&SE $\frac{1}{4}$ 11 | 1S | 13E | 347873 | 422 |
| Eric #175 | 1997-029632 | 1 | NE $\frac{1}{4}$ 11 & SE $\frac{1}{4}$ 11 | 1S | 13E | 347874 | 423 |
| Eric #176 | 1997-029633 | 1 | NE $\frac{1}{4}$ 11&SE $\frac{1}{4}$ 11 | 1S | 13E | 347875 | 424 |
| Eric #177 | 1997-029634 | 1 | NE $\frac{1}{4}$ 11 & SE $\frac{1}{4}$ 11 & NW $\frac{1}{4}$ 12 & | 1S | 13E | 347876 | 425 |
| Eric #178 | 1997-029635 | 1 | NE $\frac{1}{4}$ 11 | 1S | 13E | 347877 | 426 |
| Eric #179 | 1997-029636 | 1 | NE $\frac{1}{4}$ 11 | 1S | 13E | 347878 | 427 |
| Eric #180 | 1997-029637 | 1 | NE $\frac{1}{4}$ 11 | 1S | 13E | 347879 | 428 |
| Eric #181 | 1997-029638 | 1 | NW $\frac{1}{4}$ 11&NE $\frac{1}{4}$ 11 | 1S | 13E | 347880 | 429 |
| Eric #182 | 1997-029639 | 1 | NW $\frac{1}{4}$ 11 | 1S | 13E | 347881 | 430 |
| Eric #183 | 1997-029640 | 1 | SW $\frac{1}{4}$ 11 | 1S | 13E | 347882 | 431 |
| Eric #184 | 1997-029641 | 1 | NW $\frac{1}{4}$ 11 | 1S | 13E | 347883 | 432 |
| Eric #185 | 1997-029642 | 1 | NW $\frac{1}{4}$ 11 | 1S | 13E | 347884 | 433 |
| Eric #186 | 1997-029643 | 1 | BLM AZ STIPULATION | 1S | 13E | 347885 | 434 |

RECEIVED

5/2/02

Exhibit A

| Name of Claim | Book of Records | Page | G&SRB&M Section | Township | Range | AMC | |
|---------------|-----------------|------|----------------------------|----------|-------|--------|-----|
| Eric #242 | 1997-029699 | 1 | SE¼2 | 1S | 13E | 348056 | 490 |
| Eric #243 | 1997-029700 | 1 | NW¼28 | 1S | 13E | 348057 | 491 |
| Eric #244 | 1997-029701 | 1 | NW¼28 & NE¼28 | 1S | 13E | 348058 | 492 |
| Eric #245 | 1997-029702 | 1 | NE¼28 | 1S | 13E | 348059 | 493 |
| Eric #246 | 1997-029703 | 1 | NE¼28&NW¼27 | 1S | 13E | 348060 | 494 |
| Eric #247 | 1997-029704 | 1 | NW¼28 | 1S | 13E | 348061 | 495 |
| Eric #248 | 1997-029705 | 1 | NE¼2 | 1S | 13E | 348062 | 496 |
| Eric #249 | 1997-029706 | 1 | NE¼2 | 1S | 13E | 348063 | 497 |
| Eric #250 | 1997-029707 | 1 | NE¼20 & NW¼20 | 1S | 13E | 348064 | 498 |
| Eric #251 | 1997-029708 | 1 | NE¼20, NW¼20, SW¼20, SE¼20 | 1S | 13E | 348065 | 499 |
| Eric #252 | 1997-029709 | 1 | SW¼20 & NW¼20 | 1S | 13E | 348066 | 500 |
| Eric #253 | 1997-029710 | 1 | NW¼20 | 1S | 13E | 348067 | 501 |
| Eric #254 | 1997-029711 | 1 | N-W¼20 | 1S | 13E | 348068 | 502 |
| Eric #255 | 1997-029712 | 1 | NW¼20 & SW¼20 | 1S | 13E | 348069 | 503 |
| Eric #256 | 1997-029713 | 1 | NW¼20 & SW¼20 | 1S | 13E | 348070 | 504 |
| Eric #257 | 1997-029714 | 1 | NW¼20 | 1S | 13E | 348071 | 505 |
| Eric #258 | 1997-029715 | 1 | NW¼20 | 1S | 13E | 348072 | 506 |
| Eric #259 | 1997-029716 | 1 | NW¼20 & SW¼20 | 1S | 13E | 348073 | 507 |
| Eric #260 | 1997-029717 | 1 | NE¼19, SE¼19, NW¼20, SW¼20 | 1S | 13E | 348074 | 508 |
| Eric #261 | 1997-029718 | 1 | NE¼19 & NW¼20 | 1S | 13E | 348075 | 509 |
| Eric #262 | 1997-029719 | 1 | NW¼19&NE¼19 | 1S | 13E | 348076 | 510 |
| Eric #263 | 1997-029720 | 1 | NE¼19, SE¼19, NW¼19, SW¼19 | 1S | 13E | 348077 | 511 |
| Eric #264 | 1997-029721 | 1 | SW¼19 & SE¼19 | 1S | 13E | 348078 | 512 |
| Eric #265 | 1997-029722 | 1 | SE¼19 & SW¼20 | 1S | 13E | 348079 | 513 |
| Eric #266 | 1997-029723 | 1 | SW¼20 | 1S | 13E | 348080 | 514 |
| Eric #267 | 1997-029724 | 1 | SW¼20 | 1S | 13E | 348081 | 515 |
| Eric #268 | 1997-029725 | 1 | SW¼20 | 1S | 13E | 348082 | 516 |
| Eric #269 | 1997-029726 | 1 | SW¼20 | 1S | 13E | 348083 | 517 |
| Eric #270 | 1997-029727 | 1 | SE¼20 & SW¼20 | 1S | 13E | 348084 | 518 |
| Eric #271 | 1997-029728 | 1 | SE¼20, SW¼20, NW¼29, NE¼29 | 1S | 13E | 348085 | 519 |
| Eric #272 | 1997-029729 | 1 | SW¼20&NW¼29 | 1S | 13E | 348086 | 520 |
| Eric #273 | 1998-000721 | 11 | SE¼19&NE¼30 | 1S | 13E | 348087 | 521 |
| Eric #274 | 1997-029731 | 1 | NE¼20, NW¼20, SW¼17, SE¼17 | 1S | 13E | 348088 | 522 |
| Eric #275 | 1997-029732 | 1 | NW¼20 & SW¼17 | 1S | 13E | 348089 | 523 |
| Eric #276 | 1997-029733 | 1 | NW¼20 & SW¼17 | 1S | 13E | 348090 | 524 |
| Eric #277 | 1997-029734 | 1 | NW¼20 & SW¼17 | 1S | 13E | 348091 | 525 |
| Eric #278 | 1997-029735 | 1 | NW¼20 & SW¼17 | 1S | 13E | 348092 | 526 |
| Eric #280 | 1997-029736 | 1 | SE¼13 & NE¼24 | 1S | 13E | 348093 | 527 |
| Eric #281 | 1997-029737 | 1 | SW¼18&NW¼19 | 1S | 14E | 348094 | 528 |
| Eric #282 | 1997-029738 | 1 | SW¼18&NW¼19 | 1S | 14E | 348095 | 529 |
| Eric #283 | 1997-029739 | 1 | SW¼18&NW¼19 | 1S | 14E | 348096 | 530 |
| Eric #284 | 1997-029740 | 1 | SW¼18&NW¼19 | 1S | 14E | 348097 | 531 |
| Eric #285 | 1997-029741 | 1 | SW¼18, SE¼15, NW¼19, NE¼19 | 1S | 14E | 348098 | 532 |
| Eric #286 | 1997-029742 | 1 | SE¼18 | 1S | 14E | 348099 | 533 |
| Eric #287 | 1997-029743 | 1 | NE¼24 | 1S | 13E | 348100 | 534 |
| Eric #288 | 1997-029744 | 1 | NE¼24 | 1S | 13E | 348101 | 535 |
| Eric #289 | 1997-029745 | 1 | NE¼24 | 1S | 13E | 348102 | 536 |
| Eric #290 | 1997-029746 | 1 | NE¼24 | 1S | 13E | 348103 | 537 |
| Eric #291 | 1997-029747 | 1 | NE¼24 & NW¼24 | 1S | 13E | 348104 | 538 |
| Eric #292 | 1997-029748 | 1 | NW¼24 | 1S | 13E | 348105 | 539 |
| Eric #293 | 1997-029749 | 1 | NW¼24 | 1S | 13E | 348106 | 540 |
| Eric #294 | 1997-029750 | 1 | NW¼24 | 1S | 13E | 348107 | 541 |
| Eric #295 | 1997-029751 | 1 | NW¼24 | 1S | 13E | 348108 | 542 |
| Eric #296 | 1997-029732 | 1 | NE¼19 | 1S | 14E | 348109 | 543 |
| Eric #297 | 1997-029753 | 1 | NE¼19&SW¼19 | 1S | 14E | 348110 | 544 |

RECEIVED

2012

Exhibit A

| Name of Claim | Book of Records | Page | G&SRB&M Section | Township | Range | AMC | |
|---------------|-----------------|---------|---|----------|-------|--------|-----|
| Eric #353 | 1997-029809 | 1 | NE $\frac{1}{4}$ 35 & SE $\frac{1}{4}$ 35 | 1S | 13E | 348166 | 600 |
| Eric #354 | 1997-029810 | 1 | SE $\frac{1}{4}$ 35 | 1S | 13E | 348167 | 601 |
| Eric #355 | 1997-029811 | 1 | NE $\frac{1}{4}$ 35 & SE $\frac{1}{4}$ 35 | 1S | 13E | 348168 | 602 |
| Eric #356 | 1997-029812 | 1 | NE $\frac{1}{4}$ 35&SE $\frac{1}{4}$ 35&SW $\frac{1}{4}$ 35&SE $\frac{1}{4}$ 35 | 1S | 13E | 348169 | 603 |
| Eric #357 | 1997-029813 | 1 | NW $\frac{1}{4}$ 35 & SW $\frac{1}{4}$ 35 | 1S | 13E | 348170 | 604 |
| Eric #358 | 1997-029814 | 1 | SW $\frac{1}{4}$ 35&NW $\frac{1}{4}$ 35 | 1S | 13E | 348171 | 605 |
| Eric #359 | 1997-029815 | 1 | NW $\frac{1}{4}$ 35 & SW $\frac{1}{4}$ 35 | 1S | 13E | 348172 | 606 |
| Eric #360 | 1997-029816 | 1 | NW $\frac{1}{4}$ 35 & SW $\frac{1}{4}$ 35 | 1S | 13E | 348173 | 607 |
| Eric #361 | 1997-029817 | 1 | SW $\frac{1}{4}$ 35 | 1S | 13E | 348174 | 608 |
| Eric #362 | 1997-029818 | 1 | SW $\frac{1}{4}$ 35 | 1S | 13E | 348175 | 609 |
| Eric #363 | 1997-029819 | 1 | SW $\frac{1}{4}$ 35 | 1S | 13E | 348176 | 610 |
| Kay 1 | 1732 | 129-130 | SW 1/4 SE 1/4 Section 21 | 1S | 13E | 312984 | 611 |
| Kay 2 | 1732 | 131-132 | SW 1/4 SE 1/4 Section 21 | 1S | 13E | 312985 | 612 |
| Kay 3 | 1732 | 133-134 | SW 1/4 SE 1/4 Section 21 | 1S | 13E | 312986 | 613 |
| Kay 5 | 1732 | 137-138 | NE 1/4 Section 34 | 1S | 13E | 312988 | 614 |
| Kay 6 | 1732 | 139-140 | NW 1/4 Section 22 | 1S | 13E | 312989 | 615 |
| Kay 7 | 1732 | 141-142 | NE 1/4 Section 34 | 1S | 13E | 312990 | 616 |
| Kay 8 | 1732 | 143-144 | NW 1/4 Section 22 | 1S | 13E | 312991 | 617 |
| Kay 9 | 1732 | 145-146 | NE 1/4 Section 34 | 1S | 13E | 312992 | 618 |
| Kay 10 | 1762 | 147-148 | NW 1/4 Section 22 | 1S | 13E | 312993 | 619 |
| Kay 11 | 1732 | 149-150 | NE 1/4 SE 1/4 Section 21 | 1S | 13E | 312994 | 620 |
| Kay 12 | 1732 | 151-152 | NW 1/4 SW 1/4 Section 22 | 1S | 13E | 312995 | 621 |
| Kay 13 | 1732 | 153-154 | SE 1/4 Section 34 | 1S | 13E | 312996 | 622 |
| Kay 14 | 1732 | 155-156 | SW 1/4 Section 22 | 1S | 13E | 312997 | 623 |
| Kay 18 | 1732 | 163-164 | NE $\frac{1}{4}$ NW 1/4 Section22 | 1S | 13E | 313001 | 624 |
| Kay 19E | 1732 | 165-166 | NE 1/4 Section 22 | 1S | 13E | 313002 | 625 |
| Kay 19W | 1732 | 167-168 | NE 1/4 Section 22 | 1S | 13E | 313003 | 626 |
| Kay 20E | 1732 | 169-170 | NE 1/4 NW 1/4 Section22 | 1S | 13E | 313004 | 627 |
| Kay 20W | 1732 | 171-172 | NE 1/4 NW 1/4 Section22 | 1S | 13E | 313005 | 628 |
| Kay 21E | 1732 | 173-174 | NE 1/4 NW 1/4 Section22 | 1S | 13E | 313006 | 629 |
| Kay 21W | 1732 | 175-176 | NE 1/4 NW 1/4 Section22 | 1S | 13E | 313007 | 630 |
| Kay 22 | 1732 | 177-178 | NE 1/4 NW 1/4 Section22 | 1S | 13E | 313008 | 631 |
| Kay 81 | 1732 | 179-180 | NE 1/4 NW 1/4 Section 21 | 1S | 13E | 313009 | 632 |
| Kay 82 | 1732 | 181-182 | NW 1/4 Section 21 | 1S | 13E | 313010 | 633 |
| Kay 83 | 1732 | 183-184 | NE 1/4 NW 1/4 Section 21 | 1S | 13E | 313011 | 634 |
| Kay 84 | 1732 | 185-186 | NW 1/4 Section 21 | 1S | 13E | 313012 | 635 |
| Kay 85 | 1732 | 187-188 | NE 1/4 NW 1/4 Section 21 | 1S | 13E | 313013 | 636 |
| Kay 86 | 1732 | 189-190 | NW 1/4 Section 21 | 1S | 13E | 313014 | 637 |
| Kay 87 | 1732 | 191-192 | NE 1/4 NW $\frac{1}{4}$ SW 1/4 SE 1/4 Sect | 1S | 13E | 313015 | 638 |
| Kay 88 | 1732 | 193-194 | NW 1/4 SW 1/4 Section 21 | 1S | 13E | 313016 | 639 |
| Kay 129 | 1732 | 195-196 | NE 1/4 Section 20 | 1S | 13E | 313017 | 640 |
| Kay 130 | 1732 | 197-198 | NE 1/4 Section 20 | 1S | 13E | 313018 | 641 |
| Kay 131 | 1732 | 199-200 | NE 1/4 Section 20 | 1S | 13E | 313019 | 642 |
| Kay 132 | 1732 | 201-202 | NE 1/4 Section 20 | 1S | 13E | 313020 | 643 |
| Kay 133 | 1732 | 203-204 | NE 1/4 Section 20 | 1S | 13E | 313021 | 644 |
| Kay 134 | 1732 | 205-206 | NE 1/4 Section 20 | 1S | 13E | 313022 | 645 |
| Kay 135 | 1732 | 207-208 | NE 1/4 SE 1/4 Section 20 | 1S | 13E | 313023 | 646 |
| Kay 136 | 1732 | 209-210 | NE 1/4 SE 1/4 Section 20 | 1S | 13E | 313024 | 647 |
| Kay 137 | 1732 | 211-212 | SE 1/4 Section 20 | 1S | 13E | 313025 | 648 |
| Kay 138 | 1732 | 213-214 | SE 1/4 Section 20 | 1S | 13E | 313026 | 649 |
| Kay 141 | 1732 | 215-216 | SE 1/4 Section 20 | 1S | 13E | 313027 | 650 |
| Kay 142 | 1732 | 217-218 | SE 1/4 Section 20 | 1S | 13E | 313028 | 651 |
| Kay 143 | 1732 | 219-220 | SE 1/4 Section 20 | 1S | 13E | 313029 | 652 |
| Kay 145 | 1732 | 221-222 | SE 1/4 Section 20 | 1S | 13E | 313030 | 653 |
| Kay 146 | 1732 | 223-224 | SE 1/4 Section 20 | 1S | 13E | 313031 | 654 |

RECEIVED

Exhibit A

| Name of Claim | Book of Records | Page | G&SRB&M Section | Township | Range | AMC | |
|---------------|-----------------|------|--------------------------|----------|-------|-------|-----|
| Margaret 235 | 560 | 729 | SW 1/4 SE 1/4 Section 22 | 1S | 13E | 45919 | 710 |
| Margaret 236 | 574 | 604 | SW 1/4 Section 22 | 1S | 13E | 45920 | 711 |
| Margaret 237 | 560 | 731 | SW 1/4 SE 1/4 Section 22 | 1S | 13E | 45921 | 712 |
| Margaret 238 | 560 | 732 | SW 1/4 Section 22 | 1S | 13E | 45922 | 713 |
| Margaret 239 | 560 | 733 | NE 1/4 NW 1/4 Section 27 | 1S | 13E | 45923 | 714 |
| Margaret 240 | 560 | 734 | NW 1/4 Section 27 | 1S | 13E | 45924 | 715 |
| Margaret 241 | 560 | 735 | NE 1/4 NW 1/4 Section 27 | 1S | 13E | 45925 | 716 |
| Margaret 242 | 574 | 605 | NW 1/4 Section 27 | 1S | 13E | 45926 | 717 |
| Margaret 243 | 560 | 737 | NE 1/4 NW 1/4 Section 27 | 1S | 13E | 45927 | 718 |
| Margaret 244 | 574 | 606 | NW 1/4 Section 27 | 1S | 13E | 45928 | 719 |
| Margaret 245 | 560 | 739 | NE 1/4 NW 1/4 Section 27 | 1S | 13E | 45929 | 720 |
| Margaret 246 | 560 | 740 | NW 1/4 Section 27 | 1S | 13E | 45930 | 721 |
| Margaret 247 | 559 | 896 | SW 1/4 Section 23 | 1S | 13E | 45931 | 722 |
| Margaret 248 | 574 | 607 | SE 1/4 Section 22 | 1S | 13E | 45932 | 723 |
| Margaret 249 | 561 | 578 | SW 1/4 Section 23 | 1S | 13E | 45933 | 724 |
| Margaret 250 | 561 | 579 | SE 1/4 Section 22 | 1S | 13E | 45934 | 725 |
| Margaret 251 | 561 | 580 | SW 1/4 Section 23 | 1S | 13E | 45935 | 726 |
| Margaret 252 | 561 | 581 | SE 1/4 Section 22 | 1S | 13E | 45936 | 727 |
| Margaret 253 | 561 | 582 | NW 1/4 Section 26 | 1S | 13E | 45937 | 728 |
| Margaret 254 | 561 | 583 | NE 1/4 Section 27 | 1S | 13E | 45938 | 729 |
| Margaret 255 | 561 | 584 | NW 1/4 Section 26 | 1S | 13E | 45939 | 730 |
| Margaret 256 | 561 | 585 | NE 1/4 Section 27 | 1S | 13E | 45940 | 731 |
| Margaret 257 | 561 | 586 | NW 1/4 Section 26 | 1S | 13E | 45941 | 732 |
| Margaret 258 | 561 | 587 | NE 1/4 Section 27 | 1S | 13E | 45942 | 733 |
| Margaret 259 | 561 | 588 | NW 1/4 Section 26 | 1S | 13E | 45943 | 734 |
| Margaret 260 | 561 | 589 | NE 1/4 Section 27 | 1S | 13E | 45944 | 735 |
| Margaret 261 | 560 | 741 | SW 1/4 SE 1/4 Section 27 | 1S | 13E | 45945 | 736 |
| Margaret 262 | 560 | 742 | SW 1/4 Section 27 | 1S | 13E | 45946 | 737 |
| Margaret 263 | 560 | 743 | SW 1/4 SE 1/4 Section 27 | 1S | 13E | 45947 | 738 |
| Margaret 264 | 560 | 744 | SW 1/4 Section 27 | 1S | 13E | 45948 | 739 |
| Margaret 265 | 561 | 590 | SW 1/4 Section 26 | 1S | 13E | 45949 | 740 |
| Margaret 266 | 561 | 591 | SE 1/4 Section 27 | 1S | 13E | 45950 | 741 |
| Margaret 267 | 561 | 592 | SW 1/4 Section 26 | 1S | 13E | 45951 | 742 |
| Margaret 268 | 561 | 593 | SE 1/4 Section 27 | 1S | 13E | 45952 | 743 |
| Margaret 269 | 560 | 745 | SW 1/4 SE 1/4 Section 27 | 1S | 13E | 45953 | 744 |
| Margaret 270 | 560 | 746 | SW 1/4 Section 27 | 1S | 13E | 45954 | 745 |
| Margaret 271 | 560 | 747 | SW 1/4 SE 1/4 Section 27 | 1S | 13E | 45955 | 746 |
| Margaret 272 | 560 | 748 | SW 1/4 Section 27 | 1S | 13E | 45956 | 747 |
| Margaret 273 | 561 | 594 | SW 1/4 Section 26 | 1S | 13E | 45957 | 748 |
| Margaret 274 | 561 | 595 | SE 1/4 Section 27 | 1S | 13E | 45958 | 749 |
| Margaret 275 | 561 | 596 | SW 1/4 Section 26 | 1S | 13E | 45959 | 750 |
| Margaret 276 | 561 | 596 | SE 1/4 Section 27 | 1S | 13E | 45960 | 751 |
| Margaret 277 | 561 | 596 | SW 1/4 SE 1/4 Section 26 | 1S | 13E | 45961 | 752 |
| Margaret 278 | 561 | 597 | SW 1/4 SE 1/4 Section 26 | 1S | 13E | 45962 | 753 |
| Margaret 279 | 561 | 598 | SW 1/4 SE 1/4 Section 26 | 1S | 13E | 45963 | 754 |
| Margaret 280 | 561 | 599 | SW 1/4 SE 1/4 Section 26 | 1S | 13E | 45964 | 755 |
| Margaret 281 | 561 | 600 | NE 1/4 NW 1/4 Section 26 | 1S | 13E | 45965 | 756 |
| Margaret 282 | 561 | 603 | NE 1/4 NW 1/4 Section 26 | 1S | 13E | 45966 | 757 |
| Margaret 283 | 567 | 542 | NE 1/4 NW 1/4 Section 26 | 1S | 13E | 45967 | 758 |
| Margaret 284 | 567 | 543 | NE 1/4 NW 1/4 Section 26 | 1S | 13E | 45968 | 759 |
| Margaret 285 | 567 | 544 | NW 1/4 SW 1/4 Section 23 | 1S | 13E | 45969 | 760 |
| Margaret 286 | 567 | 545 | SW 1/4 SE 1/4 Section 23 | 1S | 13E | 45970 | 761 |
| Margaret 287 | 564 | 540 | SW 1/4 SE 1/4 Section 23 | 1S | 13E | 45971 | 762 |
| Margaret 305 | 565 | 739 | NE 1/4 NW 1/4 Section 27 | 1S | 13E | 45985 | 763 |
| Margaret 306 | 565 | 740 | NW 1/4 Section 35 | 1S | 13E | 45986 | 764 |

5/2/02

Exhibit A

| Name of Claim | Book of Records | Page | G&SRB&M Section | Township | Range | AMC | |
|-------------------|-----------------|-------|---------------------------|----------|-------|--------|-----|
| Resolution No. 22 | Dkt 1715 | 536 | S½SW¼SW¼34 | 1S | 13E | 355477 | 820 |
| East No. 9A | 2001 | 886 | SW1/429,SE1/429 | 1S | 13E | 355529 | 821 |
| Sun #62A | 2001 | 899 | SW1/428 | 1S | 13E | 355534 | 822 |
| Sun #63A | 2001 | 901 | SW1/428 | 1S | 13E | 355535 | 823 |
| Sun #64A | 2001 | 903 | SW&SE1/428 | 1S | 13E | 355536 | 824 |
| Dan 1 | 2002 | 868 | SE1/4 3 | 2S | 12E | 356180 | 825 |
| Dan 2 | 2002 | 869 | SE1/42 | 2S | 12E | 356181 | 826 |
| Dan 3 | 2002 | 870 | SW1/411 | 2S | 12E | 356182 | 827 |
| Dan 4 | 2002 | 871 | SE1/4NE1/411 | 2S | 12E | 356183 | 828 |
| Dan 5 | 2002 | 872 | NW1/4SW1/412,NE1/411 | 2S | 12E | 356184 | 829 |
| Dan 6 | 2002 | 873 | SE1/4SW1/4 36 | 1S | 12E | 356185 | 830 |
| Dan 7 | 2002 | 874 | SE1/4SW1/4 36 | 1S | 12E | 356186 | 831 |
| Dan 8 | 2002 | 875 | SW1/4SE1/4 1,NE1/4 12 | 2S | 12E | 356187 | 832 |
| Dan 9 | 2002 | 876 | SE1/4SW1/4 1,NE1/4 12 | 2S | 12E | 356188 | 833 |
| Dan 10 | 2002 | 877 | SE1/4 1 | 2S | 12E | 356189 | 834 |
| Dan 11 | 2002 | 878 | NE1/412 | 2S | 12E | 356190 | 835 |
| Dan 12 | 2002 | 879 | NE1/412 | 2S | 12E | 356191 | 836 |
| Dan 13 | 2002 | 880 | SE1/41,NE1/412 | 2S | 12E | 356192 | 837 |
| Dan 14 | 2002 | 881 | NE1/4SE1/412 | 2S | 12E | 356193 | 838 |
| Dan 15 | 2002 | 882 | NE1/4SE1/412 | 2S | 12E | 356194 | 839 |
| Dan 16 | 2002 | 883 | NE1/412 | 2S | 12E | 356195 | 840 |
| Dan 17 | 2002 | 884 | SW1/4 1 | 2S | 12E | 356196 | 841 |
| Dan 18 | 2002 | 885 | SW1/4SE1/4 1 | 2S | 12E | 356197 | 842 |
| Dan 19 | 2002 | 886 | NW1/411 | 2S | 12E | 356198 | 843 |
| Dan 20 | 2002 | 887 | SW1/411 | 2S | 12E | 356199 | 844 |
| Dan 21 | 2002 | 888 | NW1/4SW1/411 | 2S | 12E | 356200 | 845 |
| Dan 22 | 2002 | 889 | NW1/4SW1/411 | 2S | 12E | 356201 | 846 |
| Dan 23 | 2002 | 890 | NW1/4SW1/411 | 2S | 12E | 356202 | 847 |
| Dan 24 | 2002 | 891 | NW1/4NE1/4 2 | 2S | 12E | 356203 | 848 |
| Legal Tender 1 | 2003 | 12154 | North West 1/4 Section 1 | 2S | 12E | 356884 | 849 |
| Legal Tender 2 | 2003 | 12155 | North West 1/4 Section 1 | 2S | 12E | 356885 | 850 |
| Legal Tender 3 | 2003 | 12156 | South West 1/4 Section 1 | 2S | 12E | 356886 | 851 |
| Legal Tender 4 | 2003 | 12157 | South West 1/4 Section 1 | 2S | 12E | 356887 | 852 |
| Legal Tender 5 | 2003 | 12158 | North West 1/4 Section 1 | 2S | 12E | 356888 | 853 |
| Legal Tender 6 | 2003 | 12159 | North West 1/4 Section 1 | 2S | 12E | 356889 | 854 |
| Legal Tender 7 | 2003 | 12160 | North West 1/4 Section 1 | 2S | 12E | 356890 | 855 |
| Legal Tender 8 | 2003 | 12161 | North West 1/4 Section 1 | 2S | 12E | 356891 | 856 |
| Legal Tender 9 | 2003 | 12162 | South East 1/4 Section 1 | 2S | 12E | 356892 | 857 |
| Legal Tender 10 | 2003 | 12163 | South East 1/4 Section 1 | 2S | 12E | 356893 | 858 |
| Legal Tender 11 | 2003 | 12164 | North East 1/4 Section 1 | 2S | 12E | 356894 | 859 |
| Legal Tender 12 | 2003 | 12165 | North East 1/4 Section 1 | 2S | 12E | 356895 | 860 |
| Legal Tender 13 | 2003 | 12066 | South West 1/4 Section 6 | 2S | 13E | 356865 | 861 |
| Legal Tender 14 | 2003 | 12167 | South West 1/4 Section 6 | 2S | 13E | 356866 | 862 |
| Legal Tender 15 | 2003 | 12168 | South West 1/4 Section 6 | 2S | 13E | 356867 | 863 |
| Legal Tender 16 | 2003 | 12169 | South East 1/4 Section 6 | 2S | 13E | 356896 | 864 |
| Legal Tender 17 | 2003 | 12170 | North West 1/4 Section 6 | 2S | 13E | 356868 | 865 |
| Legal Tender 18 | 2003 | 12171 | North West 1/4 Section 6 | 2S | 13E | 356869 | 866 |
| Legal Tender 19 | 2003 | 12172 | South West 1/4 Section 32 | 1S | 13E | 356897 | 867 |
| Legal Tender 20 | 2003 | 12173 | South East 1/4 Section 32 | 1S | 13E | 356870 | 868 |
| Legal Tender 21 | 2003 | 12174 | South East 1/4 Section 33 | 1S | 13E | 356871 | 869 |
| Legal Tender 22 | 2003 | 12175 | South East 1/4 Section 32 | 1S | 13E | 356872 | 870 |
| Legal Tender 23 | 2002 | 69016 | North West 1/4 Section 32 | 1S | 13E | 356933 | 871 |
| Galaxy No. 1 | 2004 | 2354 | SW1/41 | 2S | 12E | 359395 | 872 |
| Gladiator No. 1 | 2004 | 2355 | NW¼32 | 2S | 12E | 359396 | 873 |
| Gladiator No. 2 | 2004 | 2356 | NW¼NE¼32 | 1S | 13E | 359397 | 874 |

Exhibit A

| Name of Claim | Book of Records | Page | G&SRB&M Section | Township | Range | AMC | |
|-----------------|-----------------|--------|-------------------|----------|-------|--------|-----|
| Mud Springs #14 | 2010 | 101320 | NE 1/4 Section 31 | 1S | 14E | 402511 | 930 |
| Mud Springs #15 | 2010 | 101321 | NW 1/4 Section 31 | 1S | 14E | 402512 | 931 |
| Mud Springs #16 | 2010 | 101322 | NW 1/4 Section 31 | 1S | 14E | 402513 | 932 |
| Mud Springs #17 | 2010 | 101323 | NW 1/4 Section 31 | 1S | 14E | 402514 | 933 |
| Mud Springs #18 | 2010 | 101324 | NW 1/4 Section 31 | 1S | 14E | 402515 | 934 |
| Mud Springs #19 | 2010 | 101325 | NE 1/4 Section 31 | 1S | 14E | 402516 | 935 |
| Mud Springs #20 | 2010 | 101326 | NE 1/4 Section 31 | 1S | 14E | 402517 | 936 |
| Mud Springs #21 | 2010 | 101327 | NE 1/4 Section 31 | 1S | 14E | 402518 | 937 |
| Mud Springs #22 | 2010 | 101328 | NE 1/4 Section 31 | 1S | 14E | 402519 | 938 |
| Mud Springs #23 | 2010 | 101329 | NW 1/4 Section 31 | 1S | 14E | 402520 | 939 |
| Mud Springs #24 | 2010 | 101330 | NW 1/4 Section 31 | 1S | 14E | 402521 | 940 |
| Mud Springs #25 | 2010 | 101331 | NW Section 31 | 1S | 14E | 402522 | 941 |
| Mud Springs #26 | 2010 | 101332 | NW 1/4 Section 31 | 1S | 14E | 402523 | 942 |
| Mud Springs #27 | 2010 | 101333 | NE 1/4 Section 31 | 1S | 14E | 402524 | 943 |
| Mud Springs #28 | 2010 | 101334 | NE 1/4 Section 31 | 1S | 14E | 402525 | 944 |
| Mud Springs #29 | 2010 | 101335 | SE 1/4 Section 31 | 1S | 14E | 402526 | 945 |
| Mud Springs #30 | 2010 | 101336 | SE 1/4 Section 31 | 1S | 14E | 402527 | 946 |
| Mud Springs #31 | 2010 | 101337 | SW 1/4 Section 31 | 1S | 14E | 402528 | 947 |
| Mud Springs #32 | 2010 | 101338 | SW 1/4 Section 31 | 1S | 14E | 402529 | 948 |
| Mud Springs #33 | 2010 | 101339 | SW 1/4 Section 31 | 1S | 14E | 402530 | 949 |
| Mud Springs #34 | 2010 | 101340 | SW 1/4 Section 31 | 1S | 14E | 402531 | 950 |
| Mud Springs #35 | 2010 | 101341 | SE 1/4 Section 31 | 1S | 14E | 402532 | 951 |
| Mud Springs #36 | 2010 | 101342 | SE 1/4 Section 31 | 1S | 14E | 402533 | 952 |
| Mud Springs #37 | 2010 | 101343 | SE 1/4 Section 31 | 1S | 14E | 402534 | 953 |
| Mud Springs #38 | 2010 | 101344 | SE 1/4 Section 31 | 1S | 14E | 402535 | 954 |
| Mud Springs #39 | 2010 | 101345 | SW 1/4 Section 31 | 1S | 14E | 402536 | 955 |
| Mud Springs #40 | 2010 | 101346 | SW 1/4 Section 31 | 1S | 14E | 402537 | 956 |
| Mud Springs #41 | 2010 | 101347 | SW 1/4 Section 31 | 1S | 14E | 402538 | 957 |
| Mud Springs #42 | 2010 | 101348 | SW 1/4 Section 31 | 1S | 14E | 402539 | 958 |
| Mud Springs #43 | 2010 | 101349 | SE 1/4 Section 31 | 1S | 14E | 402540 | 959 |
| Mud Springs #44 | 2010 | 101350 | SE 1/4 Section 31 | 1S | 14E | 402541 | 960 |
| Roadside #1 | 2011 | 122230 | SE 1/4 Section 29 | 1S | 13E | 405551 | 961 |
| Roadside #2 | 2011 | 122231 | SE 1/4 Section 29 | 1S | 13E | 405552 | 962 |
| Roadside #3 | 2011 | 122232 | SE 1/4 Section 29 | 1S | 13E | 405553 | 963 |
| Roadside #4 | 2011 | 122233 | SW 1/4 Section 28 | 1S | 13E | 405554 | 964 |
| Roadside #5 | 2011 | 122234 | SW 1/4 Section 28 | 1S | 13E | 405555 | 965 |
| Oak 40 | 2011 | 122235 | SW 1/4 Section 28 | 1S | 13E | 405556 | 966 |

PHOENIX, ARIZONA

2011 AUG - 3 A 10: 10

RECEIVED
BLMAZ STATE OFFICE

United States Department of the Interior
 Bureau of Land Management
 LANDS/RECREATION & PLANNING
 ONE N CENTRAL AVE
 PHOENIX, AZ 85004 -2203
 Phone: 602-417-9200

Receipt

No:

2395586

| | |
|--|--|
| Transaction #: 2470702 | |
| Date of Transaction: 08/03/2011 | |
| CUSTOMER: | |
| RESOLUTION COPPER MINING LLC 102 W MAGMA HEIGHTS DR SUPERIOR, AZ 85173-2523 US | |

| LINE # | QTY | DESCRIPTION | REMARKS | UNIT PRICE | TOTAL |
|---------------|------|---|-------------------|------------|---------------------|
| 1 | 1.00 | LOCATABLE MINERALS / MINING CLAIMS-NOT NEW-UNADJUD, ONE AUTH NO. ONLY / MINING CLAIM MONEY RECEIVED CASES: AMC366558/\$175980.00 | MAINT (1257) 2012 | - n/a - | 175980.00 |
| TOTAL: | | | | | \$175,980.00 |

| PAYMENT INFORMATION | | | | | |
|---------------------|-----------|---|-------------|------------|--|
| 1 | AMOUNT: | 175840.00 | POSTMARKED: | N/A | |
| | TYPE: | CHECK | RECEIVED: | 08/03/2011 | |
| | CHECK NO: | 0000012902 | | | |
| | NAME: | RESOLUTION COPPER MINING LLC 102 W MAGMA HEIGHTS DR SUPERIOR AZ 85173-2523 US | | | |
| 2 | AMOUNT: | 140.00 | POSTMARKED: | N/A | |
| | TYPE: | CHECK | RECEIVED: | 08/03/2011 | |
| | CHECK NO: | 3326 | | | |
| | NAME: | CORNERSTONE LANDS DLM LLC 11280N SHADOW VISTA PL ORO VALLEY AZ 85742 US | | | |

| |
|----------------|
| REMARKS |
| |

This receipt was generated by the automated BLM Collections and Billing System and is a paper representation of a portion of the official electronic record contained therein.

NOTICE!!

These documents have been scanned!

Do not place un-scanned documents beneath this notice!

Do not remove this notice from this file!

GPO Jacket No. 560-102
Print Order 61540
Rise Business Services, LLC
Job=AZ15 5/17/2019



Box Number= AZ15060



Claim Begin-End: AMC406339-AMC406339

6 Location Notices-Amendments and Supporting Documents



AZ15060-15 AMC405526-AMC406355

MINING CLAIM STATUS REPORT

DATA ENTERED MAR 25 2011 JB

MTP Checked by FME
GEO Checked by FME

LEAD SERIAL NUMBER AMC 406339 thru AMC _____

| # OF CLAIMS & TYPE | CHARGES |
|----------------------------|---|
| # <u>1</u> LODE | Location Fee @ \$34 = \$ <u>34</u> |
| # _____ PLACER | Processing Fee @ \$15 = \$ <u>15</u> |
| # _____ ASSOCIATION PLACER | Maintenance Fee @ \$140 = \$ <u>140</u> |
| # _____ MILL SITE | Overage (+) \$ _____ |
| # _____ TUNNEL SITE | Shortage (-) \$ _____ |
| | Other Fees \$ _____ |
| | TOTAL \$ <u>189</u> |

ARE THERE ENOUGH LOCATORS?
Yes () No () _____

DOCUMENTS RECEIVED VIA - Over-the-Counter () Mail ()
TIMELY FILED? Yes () No ()

LEGAL DESCRIPTION - T 15 R 13E SEC 29, 28
T _____ R _____ SEC _____
T _____ R _____ SEC _____
T _____ R _____ SEC _____

BLM () FOREST SERVICE () Tonto SUBJ TO PL 359: Yes () No ()

WILDERNESS AREA: No () Yes () _____

SPLIT ESTATE - N/A () SX () PX () SRHA () OTHER () _____

Proper Notice Filed if Located on SHRA Lands? N/A () Yes () No ()

RECONVEYED MINERALS ON BLM LANDS REQUIRE OPENING ORDERS FROM 1944 TO 1993 -

Open to Entry on: _____ N/A ()

COMMENTS/STATUS - VOID () PARTIALLY VOID () PVT MINERALS () WITHDRAWN LANDS ()

OTHER () ~~_____~~

Claimant acknowledges that portions of the following claims(s) site(s) may be void or voidable.

Printed Name of Claimant _____ Signature of Claimant _____

***** FINAL ADJUDICATION *****

DATE 6/27/2011 INITIALS JS

AMC 406339

When recorded return to:
Resolution Copper Mining LLC.
P.O. Box 1944
Superior, AZ 85723

RECEIVED
B.L.M. AZ STATE OFFICE
2011 MAR 11 A 10:13
PHOENIX, AZ

LOCATION NOTICE FOR LODE MINING CLAIM

NOTICE IS HEREBY GIVEN that the **GLADIATOR No. 9** Lode Claim has been located by **Resolution Copper Mining LLC**, whose mailing address is **P.O. Box 1944 Superior, AZ 85273**

The general course of this claim is **north/south**, and it is situated in **Pinal County**, Arizona. This claim is 1425 feet in length and 300 feet on each side of the middle of the claim in width. This claim runs from the location monument on which the location notice is posted approximately 10 feet in a north direction to the north end center monument and 1415 feet in a south direction to the south end center monument.

This claim is marked by six monuments, one at each corner and one at the center of each end line of the claim. The location monument on which this notice is posted is situated within **Section 29, Township 1 South, Range 13 East**, Gila and Salt River Base and Meridian, Arizona and this claim encompasses portions of the following quarter section(s), section(s), Township(s), and Range(s): NE $\frac{1}{4}$ of the SE $\frac{1}{4}$ and SE $\frac{1}{4}$ of the NE $\frac{1}{4}$ Section 29, and the NW $\frac{1}{4}$ of the SW $\frac{1}{4}$ and SW $\frac{1}{4}$ of the NW $\frac{1}{4}$ Section 28, Township 1 South, Range 13 East, Gila and Salt River Base and Meridian, Pioneer Mining District, Pinal County, State of Arizona.

The locality of this claim with reference to some natural object or permanent monument and additional information (if any) concerning its locality are as follows: 559 feet west and 2766 feet north of the southeast corner of Section 29, Township 1 South, Range 13 East, to the location monument.

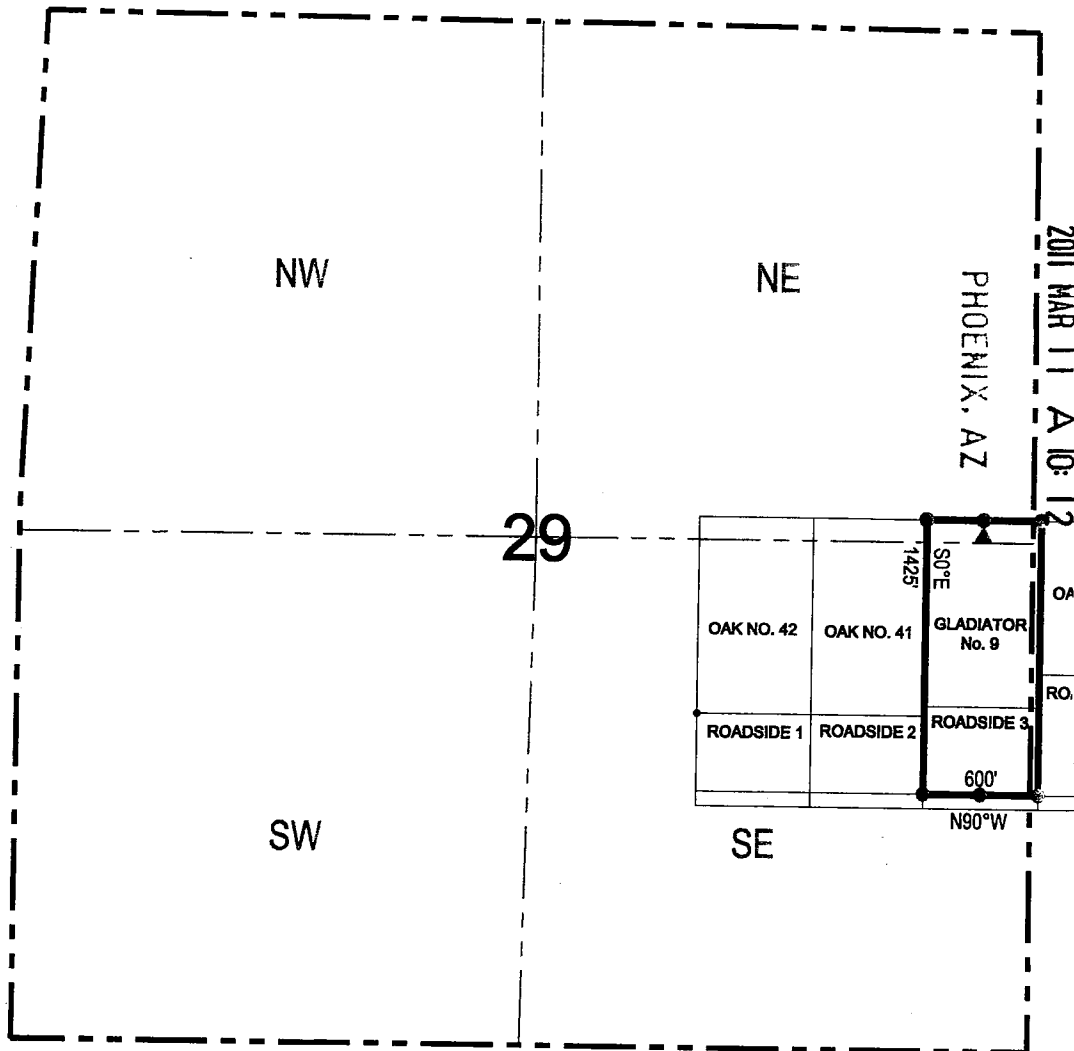
DATE AND POSTED on the ground this 3th day of March, 2011.

LOCATOR(s): Resolution Copper Mining LLC. AGENT: T. Robert Breen/
P.O. Box 1944
Superior, Arizona 85273



AMC 406339

LODE CLAIM LOCATION MAP



● Corner Posts ▲ Location Monuments Scale: 1"=1000'



1. The above map depicts the **GLADIATOR No.9** Lode Claim, which is located in the NE $\frac{1}{4}$ of the SE $\frac{1}{4}$ and SE $\frac{1}{4}$ of the NE $\frac{1}{4}$ of Section 29, and the NW $\frac{1}{4}$ of the SW $\frac{1}{4}$ and SW $\frac{1}{4}$ of the NW $\frac{1}{4}$ of Section 28, Township 1 South, Range 13 East, Gila and Salt River Base and Meridian, Pinal County, Arizona, Pioneer Mining District.
2. The type of corner and location monuments used are wood 2"x2"x48" posts and metal tags with location information written thereon.
3. The bearings and distances in degrees and feet between claim corners are as depicted on the above map.

AMC 406339

Input Parameters for Geographic Report with Land

System Id = CR

Admin State = AZ

Geo State =

Casetype Begins With

Case Disp Txt = AUTHORIZED, CANCELLED, EXPIRED, PENDING, REJECTED, RELINQUISHED, VOID, WITHDRAWN

Mer Twp Rng =

Section =

Mtrs = 14 0010S 0130E 029, 14 0010S 0130E 999

Commodity =

Commodity Txt =

Pending Org =

Pend Org Decode =

Total Rows Returned: 1

RUN TIME: 10:02 AM

UNITED STATES DEPARTMENT OF INTERIOR
BUREAU OF LAND MANAGEMENT
GEOGRAPHIC REPORT WITH LAND
Sorted by Serial Number

RUN DATE: 03/11/2011
Page 1 of 1

Adm State: AZ

Serial Number: AZA 006373
Total Case Acres: 6.440

| <u>Casetype</u> | <u>Case Disp</u> | | | | <u>Sect</u> | <u>Sur Typ</u> | <u>Sur Num</u> | <u>Suff</u> | <u>Subdivision</u> | <u>Act Pend</u> |
|-----------------|------------------|----|-------|-------|-------------|----------------|----------------|-------------|--------------------|-----------------|
| 289100 | AUTHORIZED | 14 | 0010S | 0130E | 029 | ALIQ | | | SESW,SE; | |

electronic record contained therein.